FED. ROAD DIV. NO.	STATE	PROJECT NO.	FISCAL YEAR	SHEET NO.
3	FLA.	06020-2501		1

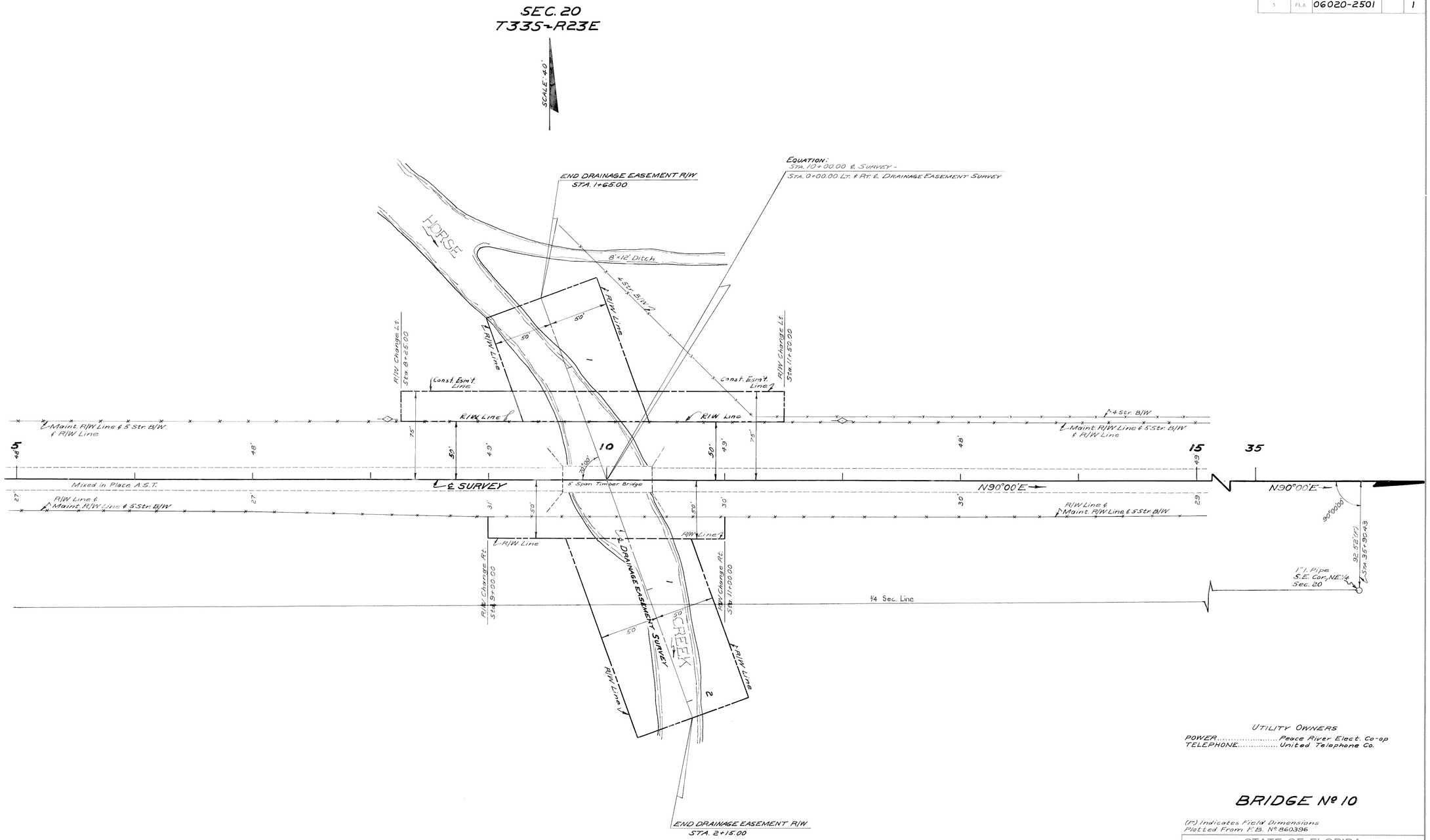

UTILITY OWNERS

POWER..... Peace River Elect. Co-op
TELEPHONE..... United Telephone Co.

BRIDGE Nº 10

(F) Indicates Field Dimensions
Plotted From F.B. Nº 860396

STATE OF FLORIDA
STATE ROAD DEPARTMENT

RIGHT OF WAY MAP

STATE ROAD NO. 62 HARDEE COUNTY

	By	Date	Approved By	Date
Drawn	C.U.K.	6-6-68	C. W. Monte De Oca	
Traced	C.U.K.	6-6-68		
Checked	D.C.	6-13-68		6-26-68
Checked				
Reviewed				

Director Engineer
Engineer of Rights of Way
State Highway Engineer

REVISION	BY	DATE
Rev. R/W - Const. Esm't.	RLH-MHC	7-30-68

SECTION 06020-2501 BR SHEET 1 OF

FED. ROAD DIV. NO.	STATE	PROJECT NO.	FISCAL YEAR	SHEET NO.
3	FLA.	06020-2501		2

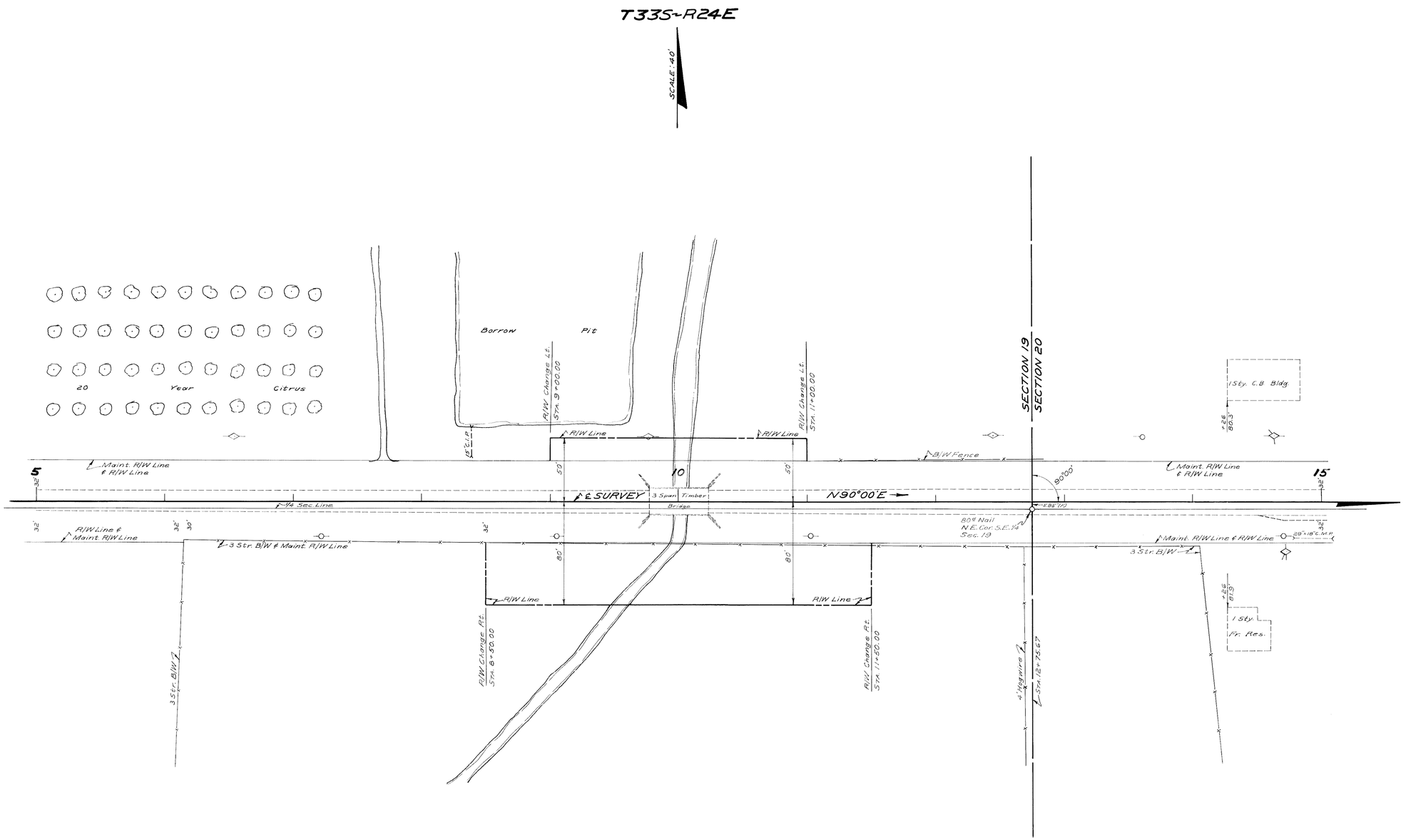

BRIDGE Nº 11

Plotted from F.B. Nº 860397
(F) Indicates Field Dimension

STATE OF FLORIDA
STATE ROAD DEPARTMENT

RIGHT OF WAY MAP

STATE ROAD NO. 62 HARDEE COUNTY

	By	Date	Approved By	Date
Drawn	C.U.K.	6-10-68	C. W. Monte De Oca	
Traced	C.U.K.	6-10-68		
Checked	D.C.	6-14-68		6-26-68
Compared			ENGINEER OF RIGHTS OF WAY	
Reviewed			STATE HIGHWAY ENGINEER	

REVISION	BY	DATE

SECTION 06020-2501 B.R. SHEET 2 OF

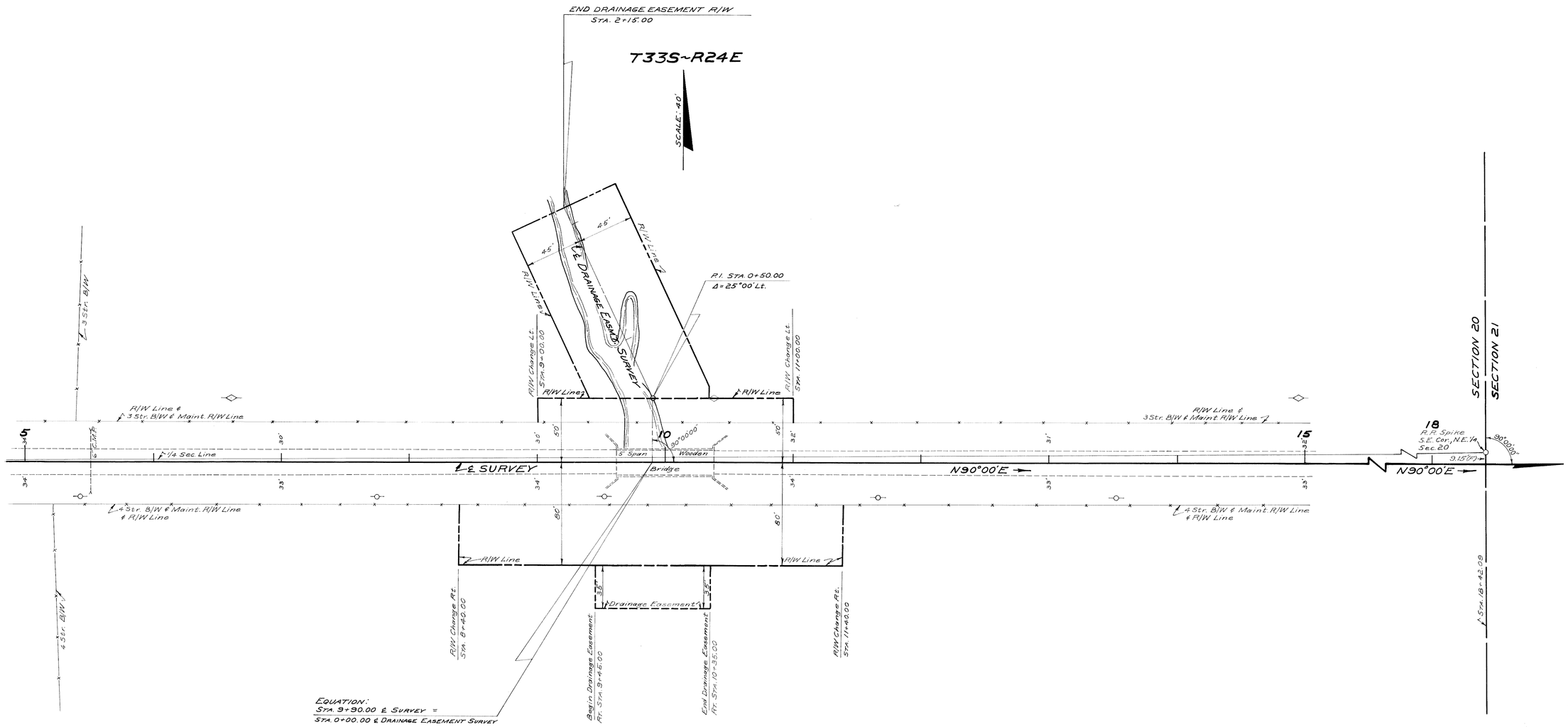

BRIDGE No 12

Plotted from F.B. 860397
(F) Indicates Field Dimension

STATE OF FLORIDA
STATE ROAD DEPARTMENT

RIGHT OF WAY MAP

STATE ROAD NO. 62 HARDEE COUNTY

	By	Date	Approved By	Date
Drawn	C.U.K.	6-10-68	C. W. Monty De Oca	
Traced	C.U.K.	6-10-68		
Checked	D.C.	6-14-68		6-26-68
Checked			ENGINEER OF RIGHTS OF WAY	
Reviewed			STATE HIGHWAY ENGINEER	

REVISION	BY	DATE

SECTION 06020-2501 BR SHEET 3 OF