FED. ROAD DIV. No.	STATE	SEC. AND JOB No.	FISCAL YEAR	SHEET No.	TOTAL SHEETS
3	FLA.	06010-2150	'57	1	6

T-34S, R-25E

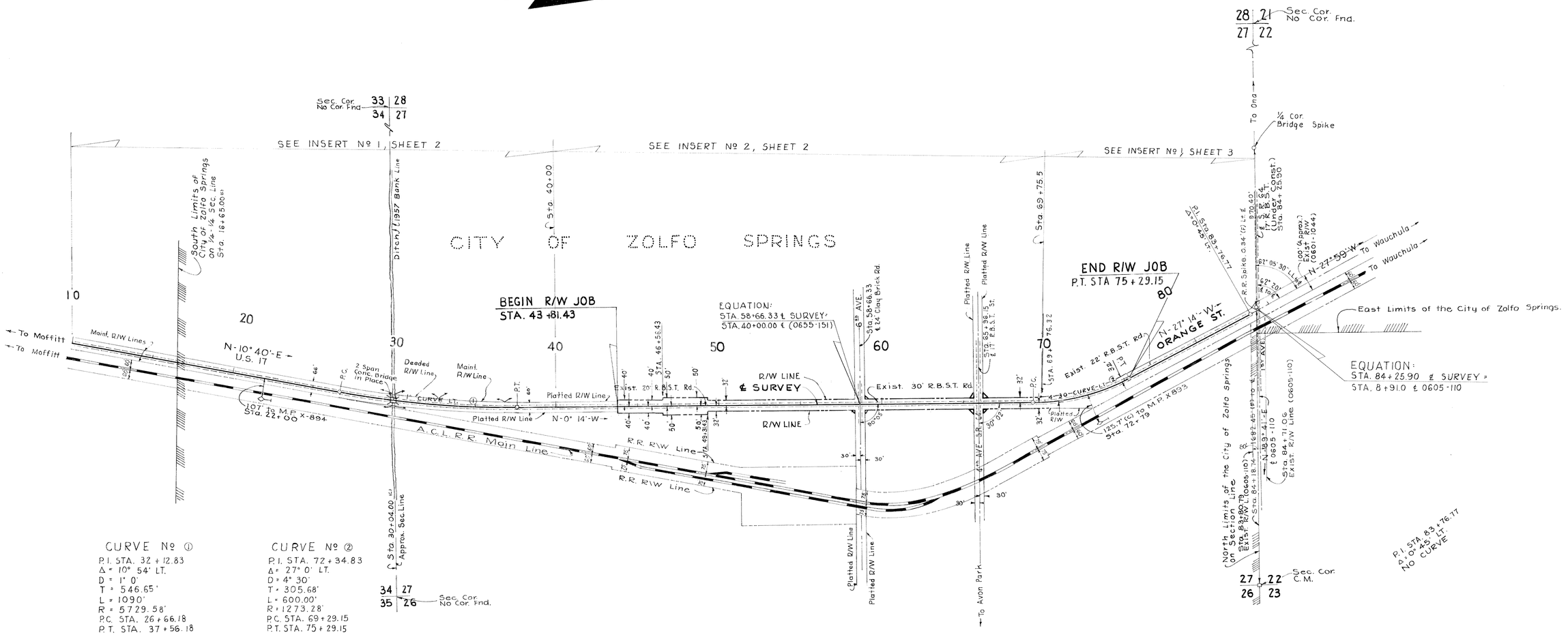

CURVE Nº ①
P.I. STA. 32 + 12.83
Δ = 10° 54' LT.
D = 1° 0'
T = 546.65'
L = 1090'
R = 5729.58'
P.C. STA. 26 + 66.18
P.T. STA. 37 + 56.18

CURVE Nº ②
P.I. STA. 72 + 34.83
Δ = 27° 0' LT.
D = 4° 30'
T = 305.68'
L = 600.00'
R = 1273.28'
P.C. STA. 69 + 29.15
P.T. STA. 75 + 29.15

UTILITY OWNERS:
Power Lines owned by Florida Power Corp., St. Petersburg, Fla.
Telephone Lines owned by Inter-County Telephone & Telegraph Co., Fort Myers, Fla.
Storm Sewers owned by City of Zolfo Springs.
Water Mains owned by Reid Stewart, Zolfo Springs.
Sanitary Sewers owned by City of Zolfo Springs.

Land-ties plotted from Field Book Nº 1
Topog. and alignment from Field Book Nº 1

KEY MAP
ORANGE ST.

NOTE:
(c) Indicates office calculated data.
(F) Indicates Field data.

Bearings shown are true being taken from S. R. Job No. 0605-110.

PULLARA, BOWEN & WATSON
ARCHITECTS — 2910 GRAND CENTRAL AVE — ENGINEERS
TAMPA, FLORIDA
COMM. NO. 5723 William A. Watson

STATE OF FLORIDA
STATE ROAD DEPARTMENT

RIGHT OF WAY MAP

SECTION No. 06010-2150
ROAD No. 35 HARDEE COUNTY

SCALE 1" = 300'	NAMES	DATES
DRAWN	K. B.	11-4-57
TRACED	J. D.	11-13-57
INDEXED		
REVISED	A.W.C. A.W.C.	8-21-59 9-19-60
REVISED	DC-MHC	6-5-69
CHECKED:	R.P.	12-12-57

APPROVED BY
H. M. Johnson
DIVISION ENGINEER
A. G. Church 9-20-60
STATE HIGHWAY ENGINEER
by [signature]
Eng. of R/W

FED. ROAD DIV. No.	STATE	SEC. AND JOB No.	FISCAL YEAR	SHEET No.	TOTAL SHEETS
3	FLA.	06010-2150	'57	2	6

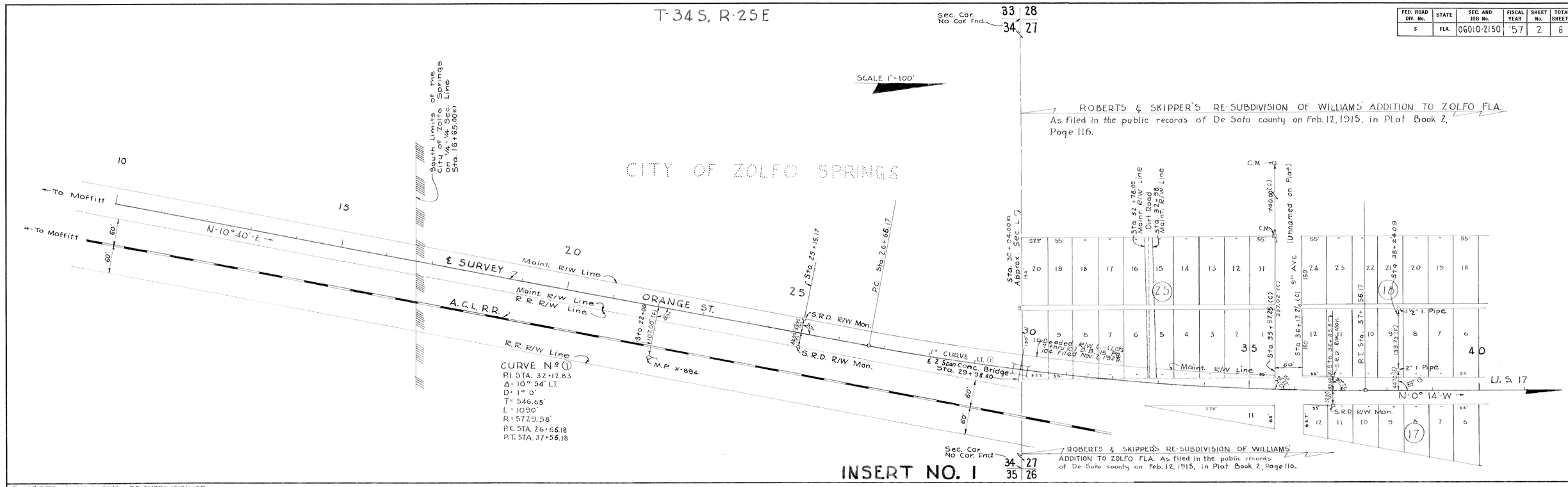

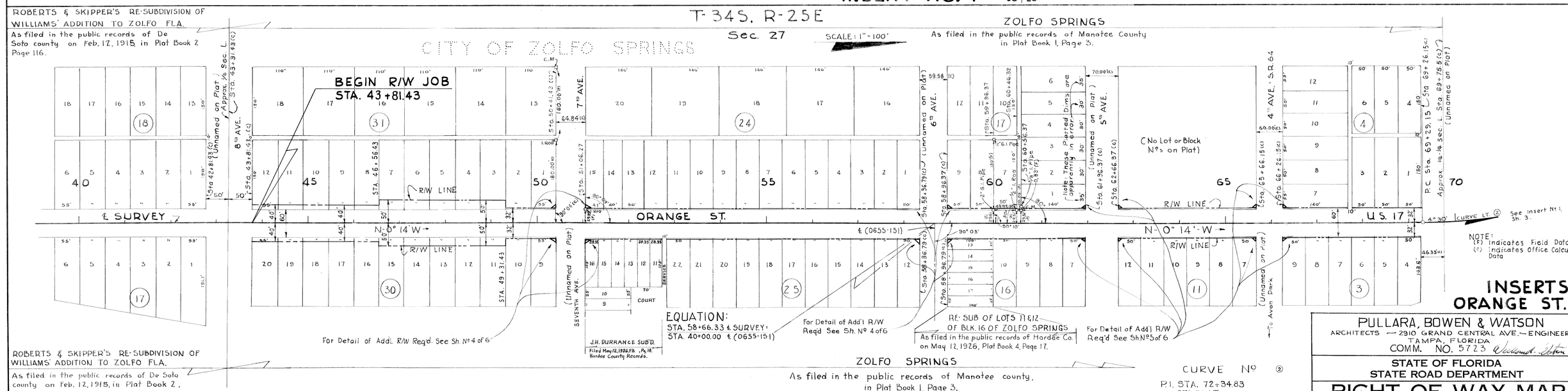

INSERTS ORANGE ST.

PULLARA, BOWEN & WATSON
ARCHITECTS — 2910 GRAND CENTRAL AVE. — ENGINEERS
TAMPA, FLORIDA
COMM. NO. 5723

STATE OF FLORIDA
STATE ROAD DEPARTMENT

RIGHT OF WAY MAP

SECTION No. 06010-2150

ROAD No. 35 — HARDEE COUNTY

SCALE 1" = 100'	NAMES	DATES	APPROVED BY
DRAWN	K.B.	11-4-57	H. M. Johnson — DIVISION ENGINEER
TRACED	E.C.	11-18-57	A. C. Church 9-20-60 — STATE HIGHWAY ENGINEER
INDEXED			
REVISED	A.M.G. J.H.P.	9-29-60 11-27-61	By [illegible] Eng. of R/W
REVISED			

CHECKED: R.P. 12-12-57

2

FED. ROAD DIV. No.	STATE	SEC. AND JOB No.	FISCAL YEAR	SHEET No.	TOTAL SHEETS
3	FLA.	06010-2150	'57	3	6

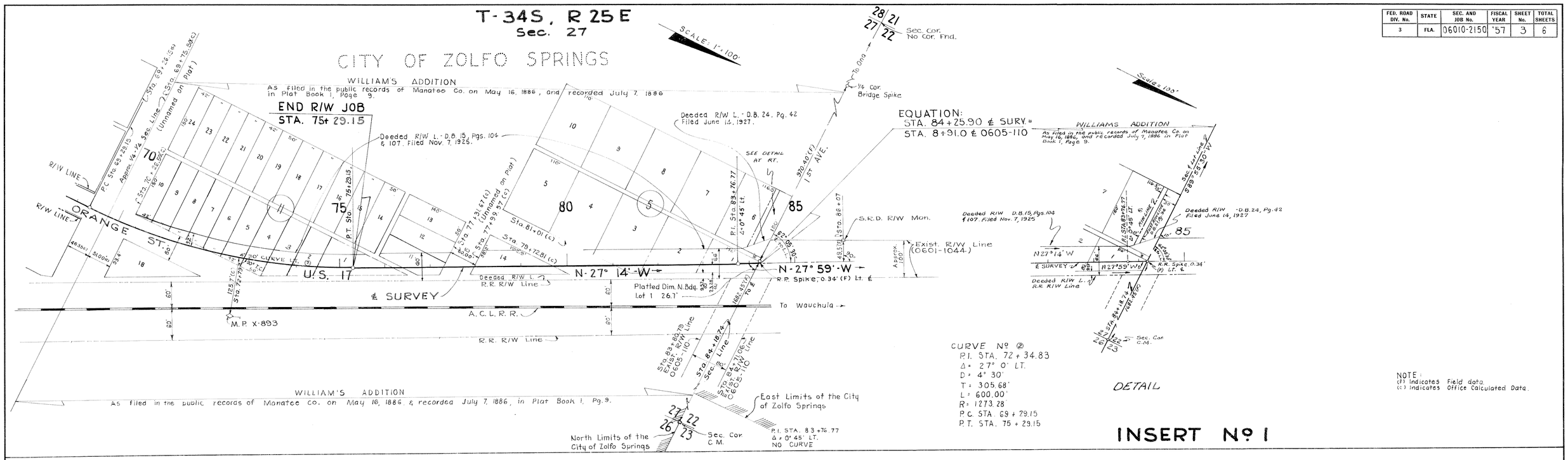

NOTE:
(F) Indicates Field data.
(C) Indicates Office Calculated Data.

DETAIL &

INSERT ORANGE ST.

PULLARA, BOWEN & WATSON
ARCHITECTS ~ 2910 GRAND CENTRAL AVE. ~ ENGINEERS
TAMPA, FLORIDA
COMM. NO. 5723 William A. Watson

STATE OF FLORIDA
STATE ROAD DEPARTMENT

RIGHT OF WAY MAP

SECTION No. 06010-2150

ROAD No. 35 HARDEE COUNTY

SCALE 1"= 100'	NAMES	DATES	APPROVED BY
DRAWN	K.B	11-13-57	D. M. Johnson DIVISION ENGINEER
TRACED	J.D.	11-20-57	A. G. Church 9-20-60 STATE HIGHWAY ENGINEER
INDEXED			
REVISED Added Detail	B.L.N. T.O.W. W.J.P. - T.O.W.	5-16-63 6-3-63	
REVISED			
CHECKED:	R.P.	12-12-57	Eng. of R/W

Revised		Date
Corr. Exist. R/W	DC-MHC	5-5-65

FED. ROAD DIV. No.	STATE	SEC. AND JOB No.	FISCAL YEAR	SHEET No.	TOTAL SHEETS
3	FLA.	06010-2150	57	4	6

T-34S, R-25 E
Sec. 27

CITY OF ZOLFO SPRINGS

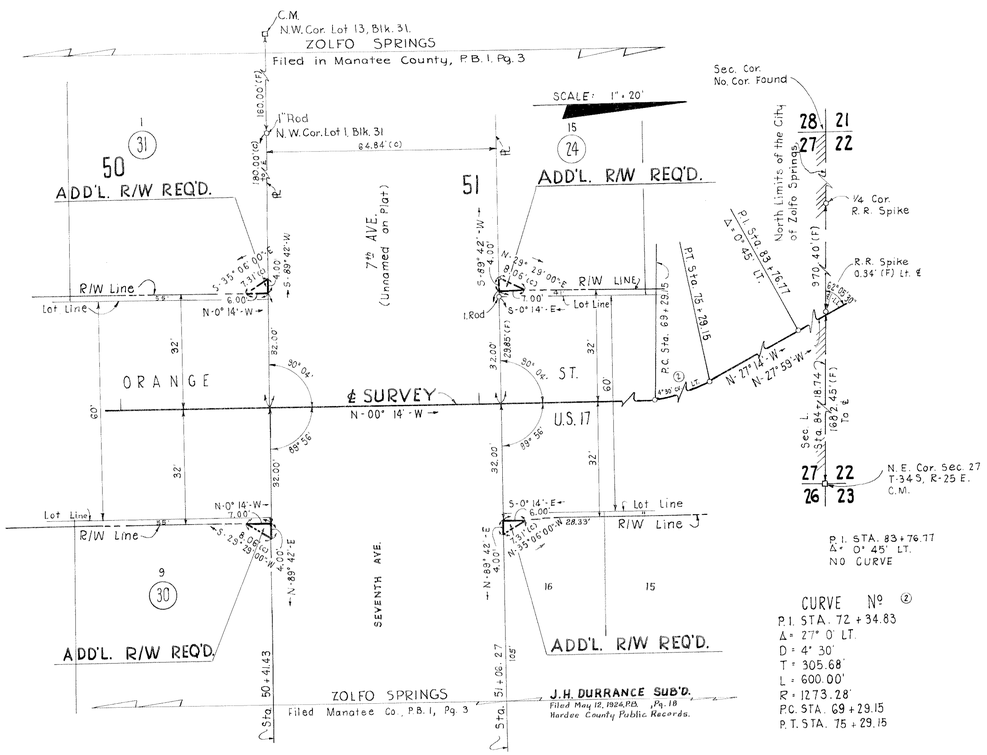

ADD'L. R/W REQ'D.
LT. & RT. STA. 50+41.43 &
LT. & RT. STA. 51+06.27

T-34S, R-25 E
Sec. 27

CITY OF ZOLFO SPRINGS

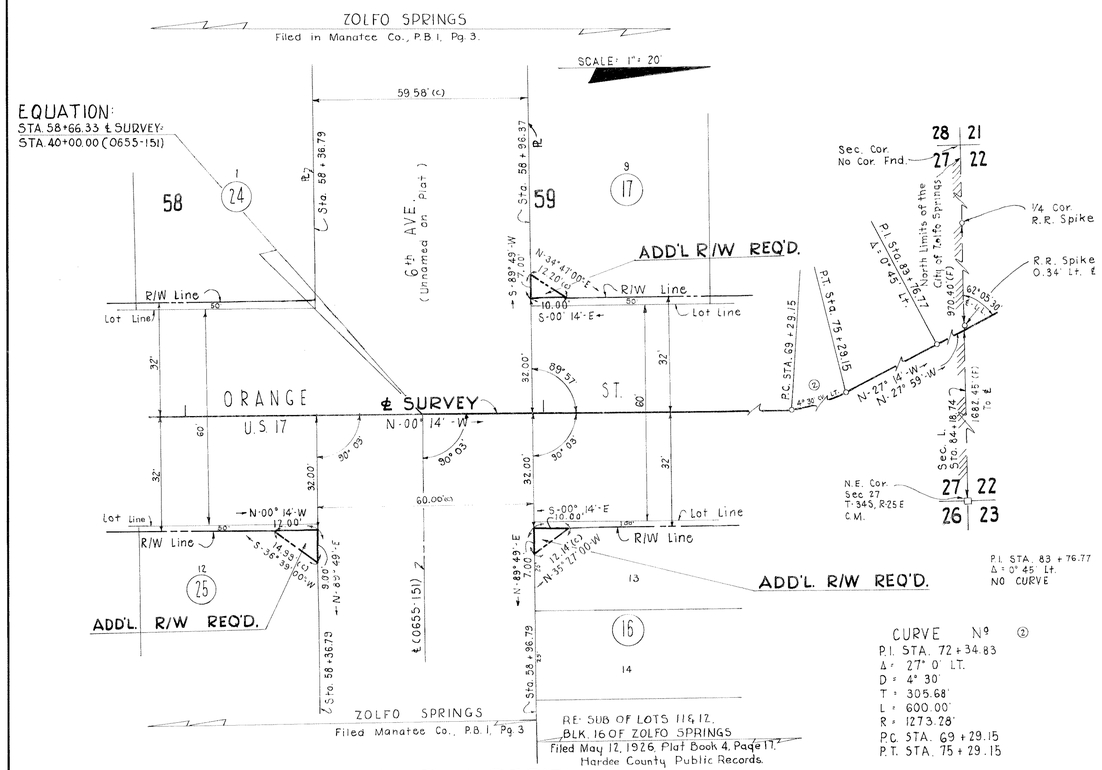

ADD'L. R/W REQ'D.
LT. & RT. STA. 58+36.79,
LT. STA. 58+96.37, &
RT. STA. 58+96.79

NOTE:
(c) Indicates office calculated data.
(F) Inaicates field data.

ADD'L. R/W REQ'D.
ORANGE ST.

PULLARA, BOWEN & WATSON
ARCHITECTS — 2910 GRAND CENTRAL AVE. — ENGINEERS
TAMPA, FLORIDA
COMM. NO. 5723 William A. Watson

STATE OF FLORIDA
STATE ROAD DEPARTMENT

RIGHT OF WAY MAP

SECTION No. 06010-2150
ROAD No. 35 HARDEE COUNTY

SCALE 1" = 20'	NAMES	DATES	APPROVED BY
DRAWN	J. D.	3-21-58	E. M. Johnson DIVISION ENGINEER
TRACED	J. D.	3-25-58	A. C. Church 9-20-60 STATE HIGHWAY ENGINEER
INDEXED			
REVISED	A.W.C. J.H.P.	9-18-60 11-27-61	By Engr. of R/W
REVISED			
CHECKED:	E.C.	3-24-58	

FED. ROAD DIV. No.	STATE	SEC. AND JOB No.	FISCAL YEAR	SHEET No.	TOTAL SHEETS
3	FLA.	06010-2150	57	5	6

T-34S, R-25E
Sec. 27

CITY OF ZOLFO SPRINGS

ZOLFO SPRINGS
Filed in Manatee Co., P.B.1, Pg. 3

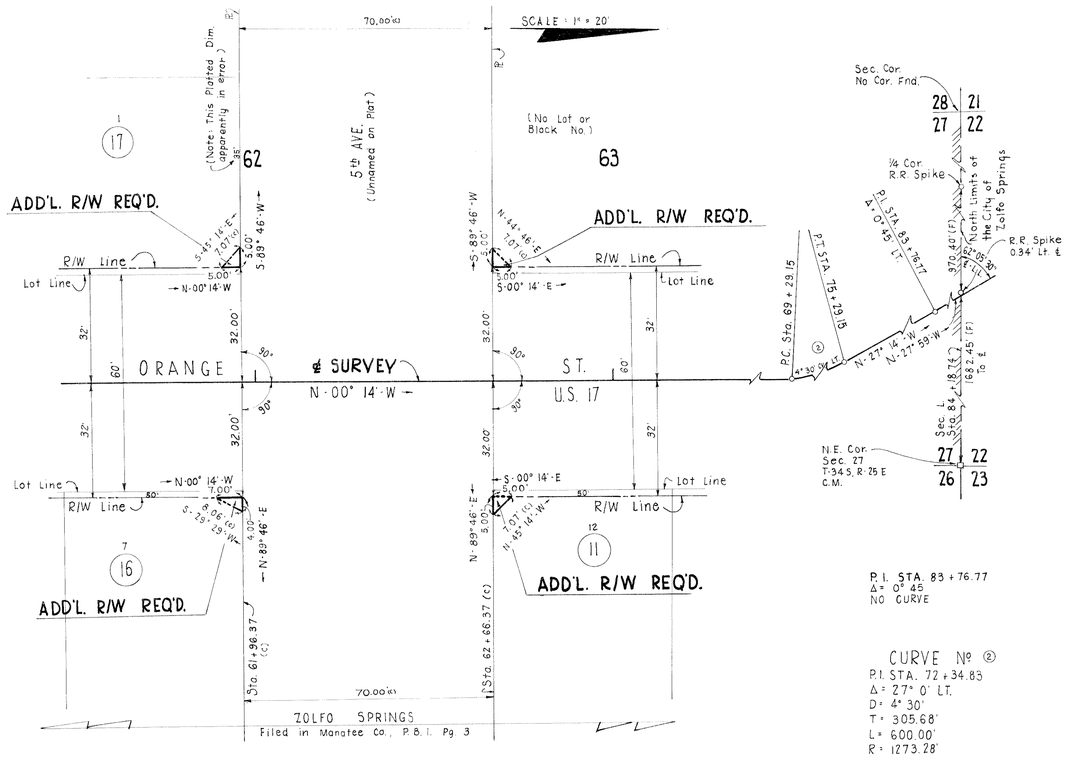

P.I. STA. 83+76.77
Δ = 0° 45
NO CURVE

CURVE Nº ②
P.I. STA. 72+34.83
Δ = 27° 0' LT.
D = 4° 30'
T = 305.68'
L = 600.00'
R = 1273.28'
P.C. STA. 69+29.15
P.T. STA. 75+29.15

ADD'L. R/W REQ'D.
LT. & RT. STA. 61+96.37 &
LT. & RT. STA. 62+66.37

T-34S, R-25E
Sec. 27

CITY OF ZOLFO SPRINGS

ZOLFO SPRINGS
Filed in Manatee Co., P.B.1, Pg. 3.

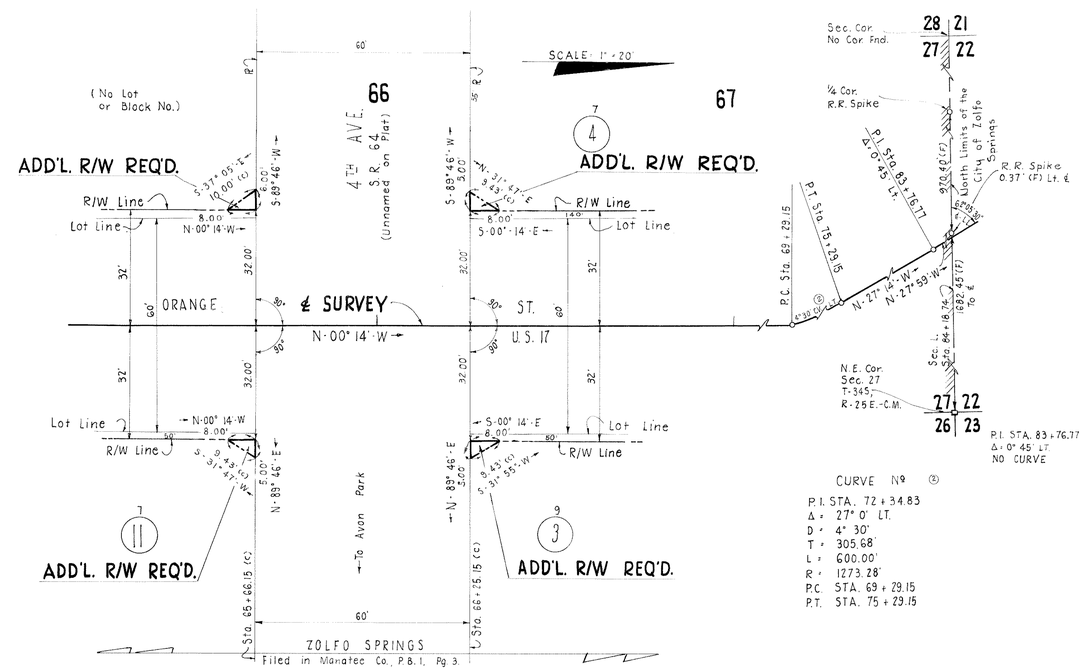

P.I. STA. 83+76.77
Δ = 0° 45' LT.
NO CURVE

CURVE Nº ②
P.I. STA. 72+34.83
Δ = 27° 0' LT.
D = 4° 30'
T = 305.68'
L = 600.00'
R = 1273.28'
P.C. STA. 69+29.15
P.T. STA. 75+29.15

ADD'L. R/W REQ'D.
LT. & RT. STA. 65+66.15 &
LT. & RT. STA. 66+26.15

NOTE:
(c) Indicates office calculated data.
(F) Indicates field data.

ADD'L. R/W REQ'D.
ORANGE ST.

PULLARA, BOWEN & WATSON
ARCHITECTS — 2910 GRAND CENTRAL AVE. — ENGINEERS
TAMPA, FLORIDA
COMM. NO. 5723 William A. Watson

STATE OF FLORIDA
STATE ROAD DEPARTMENT

RIGHT OF WAY MAP

SECTION No. 06010-2150
ROAD No. 35 HARDEE COUNTY

SCALE 1" = 20'	NAMES	DATES	APPROVED BY
DRAWN	J. D.	3-26-58	D. M. Johnson DIVISION ENGINEER
TRACED	J. D.	3-26-58	A. C. Church 9-20-60 STATE HIGHWAY ENGINEER
INDEXED			
REVISED			
REVISED			
CHECKED:	E.C.	3-27-58	Mgr. of R/W

5

FED. ROAD DIV. NO.	STATE	SEC. AND JOB NO.	FISCAL YEAR	SHEET NO.	TOTAL SHEETS
3	FLA.	06010-2150	57	6	6

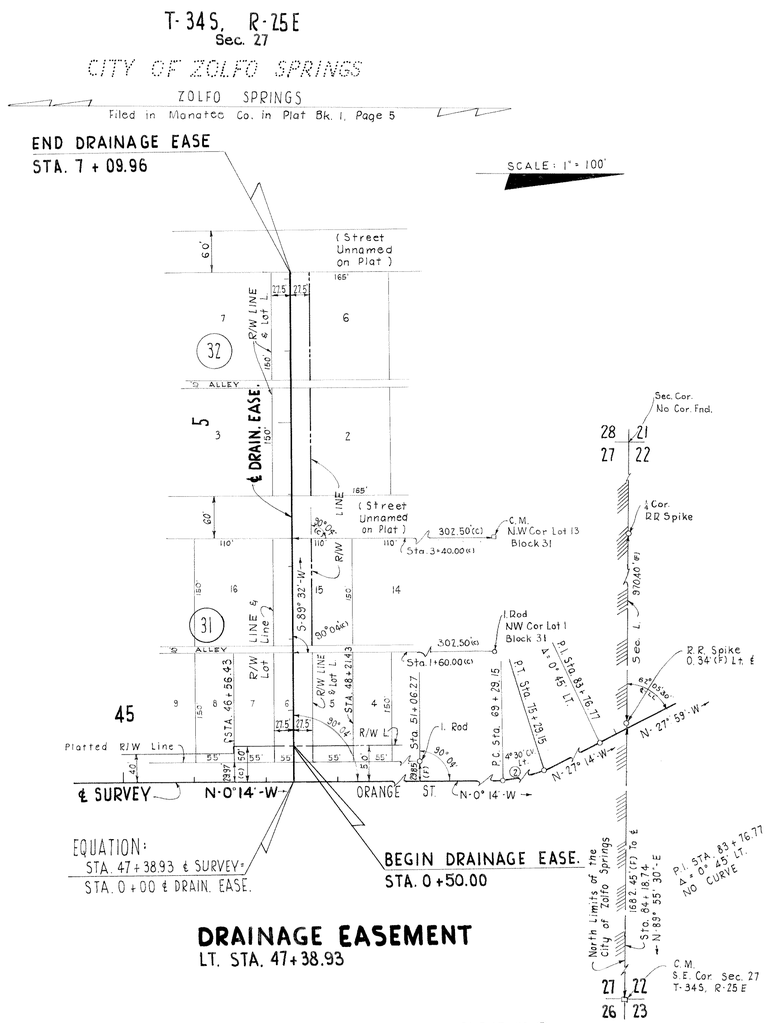

DRAINAGE EASEMENT
LT. STA. 47+38.93

CURVE Nº ②
P.I. STA. 72 + 34.83
Δ = 27° 0' LT.
D = 4° 30'
T = 305.68'
L = 600.00'
R = 1273.28'
P.C. STA. 69 + 29.15
P.T. STA. 75 + 29.15

NOTE:
(c) Indicates office calculated data.
(F) Indicates field data.

DRAINAGE EASEMENT
ORANGE ST.

PULLARA, BOWEN & WATSON
ARCHITECTS — 2910 GRAND CENTRAL AVE. — ENGINEERS
TAMPA, FLORIDA
COMM. Nº 5723 William A. Watson

STATE OF FLORIDA
STATE ROAD DEPARTMENT

RIGHT OF WAY MAP

SECTION No. 06010-2150
ROAD No. 35 HARDEE COUNTY

SCALE 1" = 100'	NAMES	DATES	APPROVED BY
DRAWN	J. D.	4-9-58	H. M. Johnson DIVISION ENGINEER
TRACED	J. D.	4-10-58	A. Church 9-20-60 STATE HIGHWAY ENGINEER
INDEXED			
REVISED			
REVISED			
CHECKED:	P. N.	4-10-58	Eng. of R/W