FED. ROAD DIV. No.	STATE	PROJECT No.	FISCAL YEAR	SHEET No.
3	FLA.	05535-2601		1

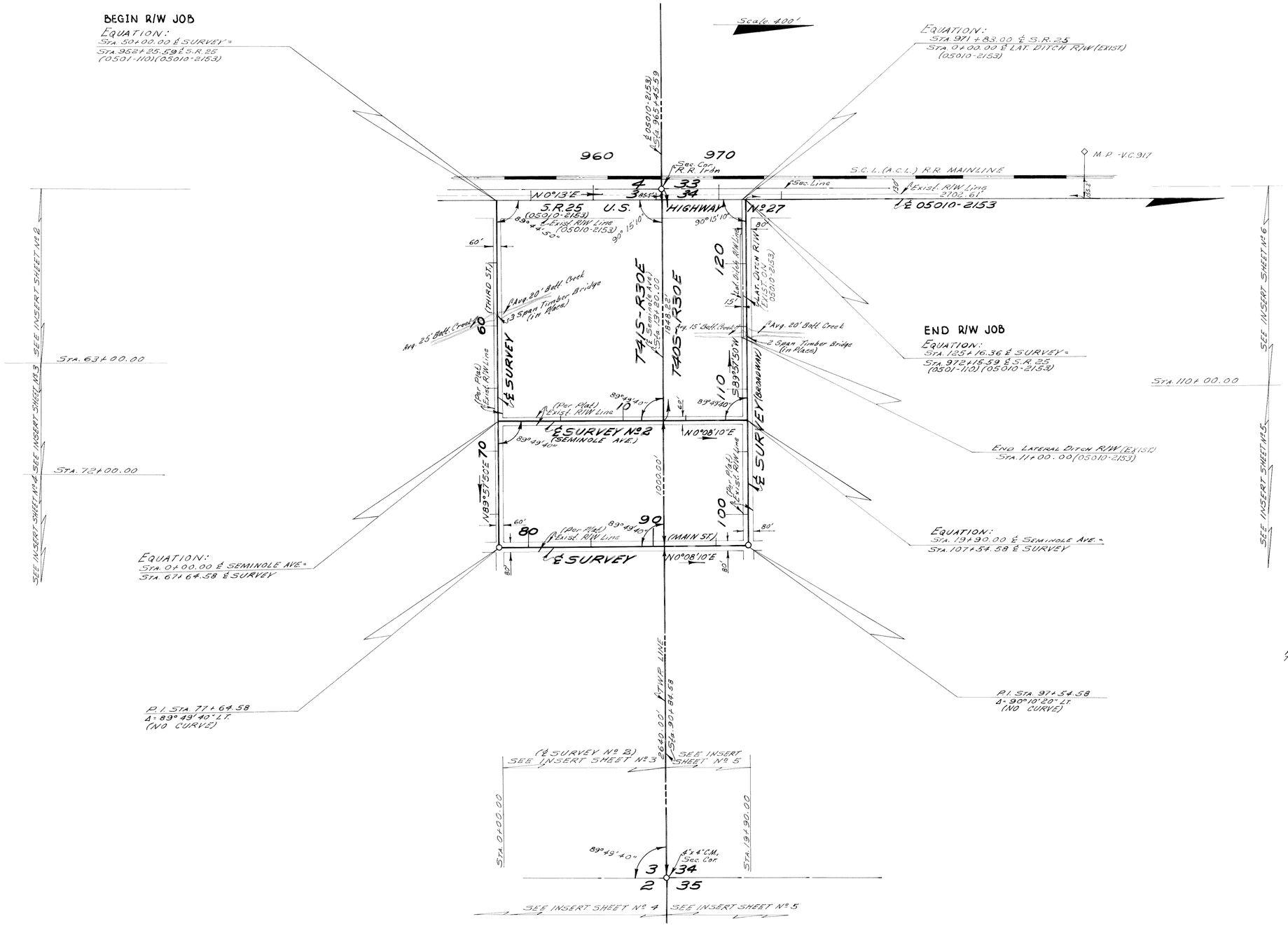

UTILITIES

POWER ..... GLADES ELECTRIC CO-OP
TELEPHONE ..... UNITED TELEPHONE

BEARINGS:
Bearings Are Taken From
(05010-2153)(05010-2153).

KEY MAP
PALMDALE STREETS

Topog. Taken From F.B. 868434.
Align., Sub'd. Ties, L.L. Ties, Taken From F.B. 866382.

STATE OF FLORIDA
STATE ROAD DEPARTMENT

RIGHT OF WAY MAP

STATE ROAD No. GLADES COUNTY

	By	Date	Approved By	Date
Drawn	C.U.K.	12-13-68	C.W. Monts DeOca	
Traced	R.L.H.	12-18-68	DISTRICT ENGINEER	
Checked	D.C.	1-23-69		
Compared			ENGINEER OF RIGHT OF WAY	
Indexed			STATE HIGHWAY ENGINEER	

Revision	By	Date

SECTION 05535-2601 SHEET 1 OF

A. R. COGSWELL - JACKSONVILLE

FED. ROAD DIV. No.	STATE	PROJECT No.	FISCAL YEAR	SHEET No.
3	FLA.	05535-2601		2

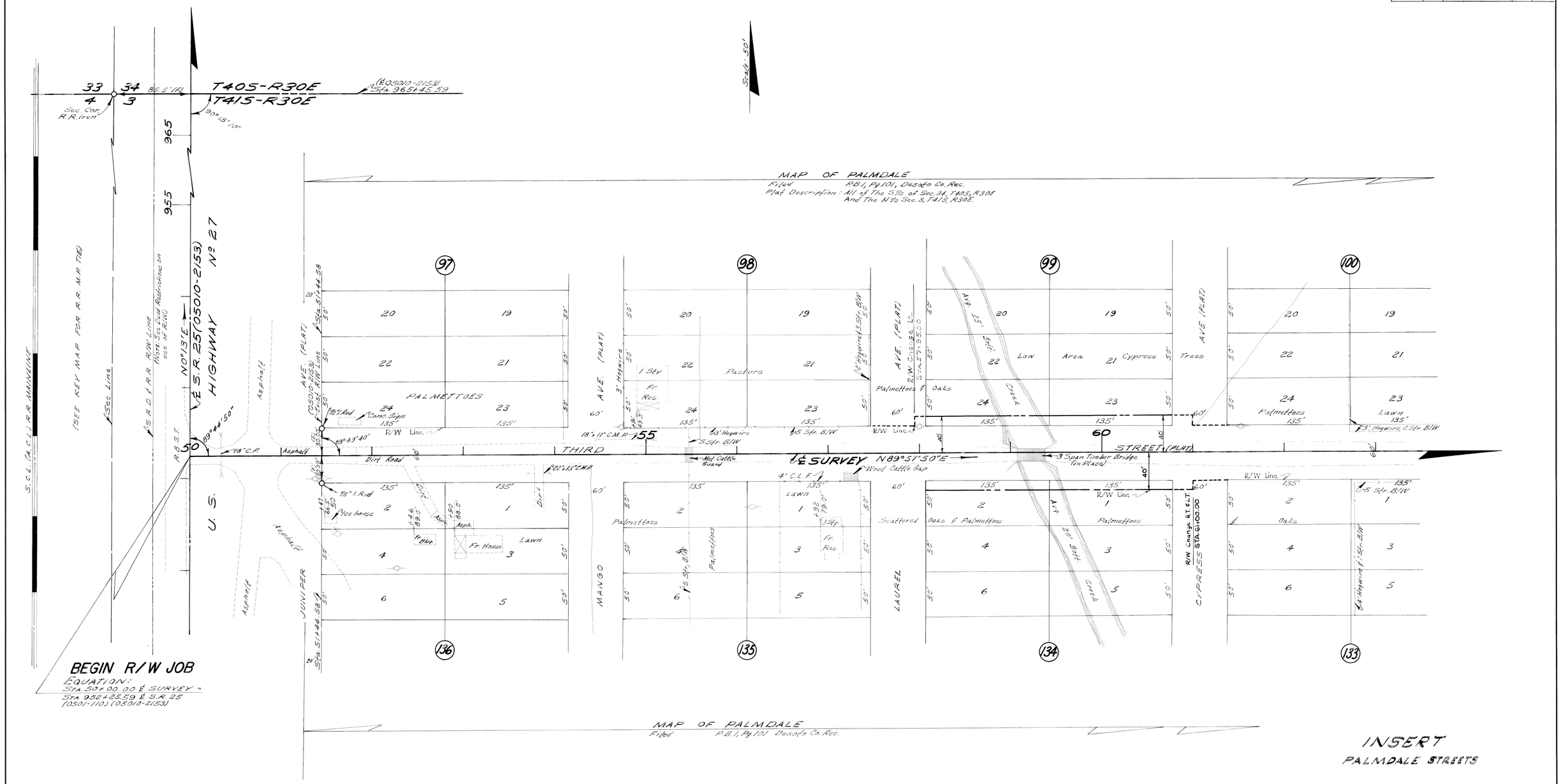

INSERT
PALMDALE STREETS

(F) Indicates Field Dimension.

STATE OF FLORIDA
STATE ROAD DEPARTMENT

RIGHT OF WAY MAP

STATE ROAD No. GLADES COUNTY

	By	Date	Approved By	Date
Drawn	C.U.K.	12-17-68		
Traced	R.L.H.	1-3-69	DISTRICT ENGINEER	
Checked	D.C.	1-23-69		3-9-70
Compared	L.R.J.	3-2-70	ENGINEER OF RIGHTS OF WAY	
Indexed			STATE HIGHWAY ENGINEER	

Revision	By	Date
Remove R/W	JBm-MHC	3-1-71

SECTION 05535-2601 SHEET 2 OF

FED. ROAD DIV. No.	STATE	PROJECT No.	FISCAL YEAR	SHEET No.
3	FLA.	05535-2601		3

INSERT
PALMDALE STREETS

(F) Indicates Field Dimension.

STATE OF FLORIDA
STATE ROAD DEPARTMENT

RIGHT OF WAY MAP

STATE ROAD No. GLADES COUNTY

	BY	DATE	APPROVED BY	DATE
DRAWN	C.U.K.	12-11-68	E. Montes De Oca	
TRACED	R.L.H.	1-7-69	DISTRICT ENGINEER	
CHECKED	D.C.	1-23-69		3-9-70
COMPARED	L.R.J.	3-2-70	ENGINEER OF RIGHTS OF WAY	
INDEXED			STATE HIGHWAY ENGINEER	

REVISION	BY	DATE

SECTION 05535-2601 SHEET 3 OF

FED. ROAD DIV. No.	STATE	PROJECT No.	FISCAL YEAR	SHEET No.
3	FLA.	05535-2601		4

INSERT
PALMDALE STREET

(F) Indicates Field Dimension.

STATE OF FLORIDA
STATE ROAD DEPARTMENT

RIGHT OF WAY MAP

STATE ROAD No. GLADES COUNTY

	By	Date	Approved By	Date
Drawn	C.U.K.	12-20-68		
Traced	R.L.H.	1-14-69		District Engineer
Checked	D.C.	1-24-69		3-9-70
Compared	L.R.J.	3-2-70		Engineer of Rights of Way
Indexed				State Highway Engineer

Revision	By	Date

SECTION 05535-2601 SHEET 4 OF

FED. ROAD DIV. No.	STATE	PROJECT No.	FISCAL YEAR	SHEET No.
3	FLA.	05535-2601		5

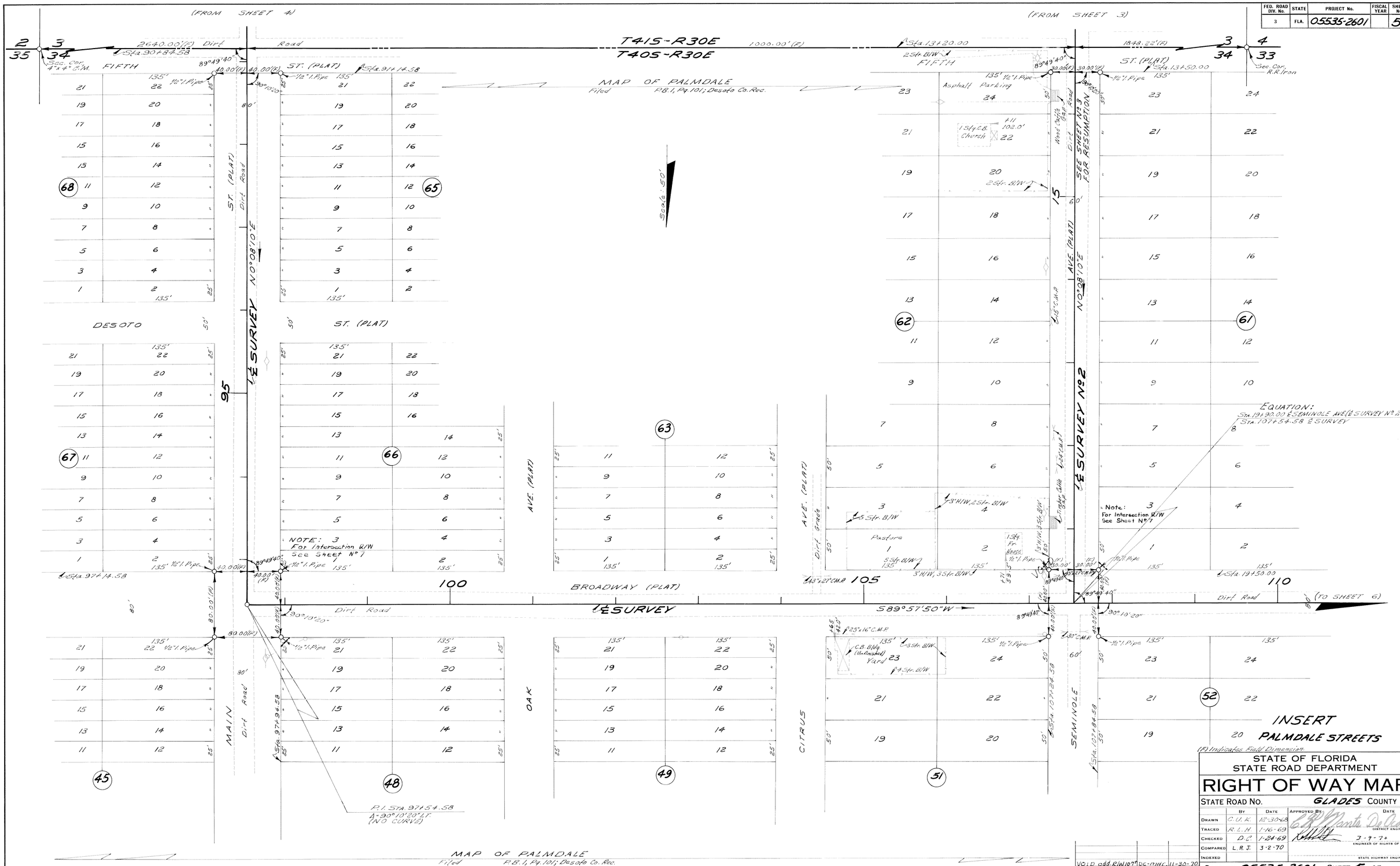

INSERT
PALMDALE STREETS

(F) Indicates Field Dimension.

STATE OF FLORIDA
STATE ROAD DEPARTMENT

RIGHT OF WAY MAP

STATE ROAD NO. GLADES COUNTY

	By	Date	Approved By	Date
Drawn	C.U.K.	12-30-68	C.R. Monte De Ana	District Engineer
Traced	R.L.H.	1-16-69		
Checked	D.C.	1-24-69	[signature]	3-9-70 Engineer of Rights of Way
Compared	L.R.J.	3-2-70		
Indexed				State Highway Engineer

Revision	By	Date
VOID add. R/W 107	DC-MHC	11-30-70

SECTION 05535-2601 SHEET 5 OF

FED. ROAD DIV. No.	STATE	PROJECT No.	FISCAL YEAR	SHEET No.
3	FLA.	05535-2601		6



STATE OF FLORIDA
STATE ROAD DEPARTMENT

RIGHT OF WAY MAP

STATE ROAD No. GLADES COUNTY

	By	Date	Approved By	Date
Drawn	C.U.K.	1-7-69		
Traced	R.L.H.	1-22-69		District Engineer
Checked	D.C.	1-24-69		3-9-70
Compared	L.R.J.	3-2-70		Engineer of Rights of Way
Indexed				State Highway Engineer

Revision	By	Date

SECTION 05535-2601 SHEET 6 OF

A. R. CORNWELL, JACKSONVILLE

FED. ROAD DIV. No.	STATE	PROJECT No.	FISCAL YEAR	SHEET No.
3	FLA.	05535-2601		7

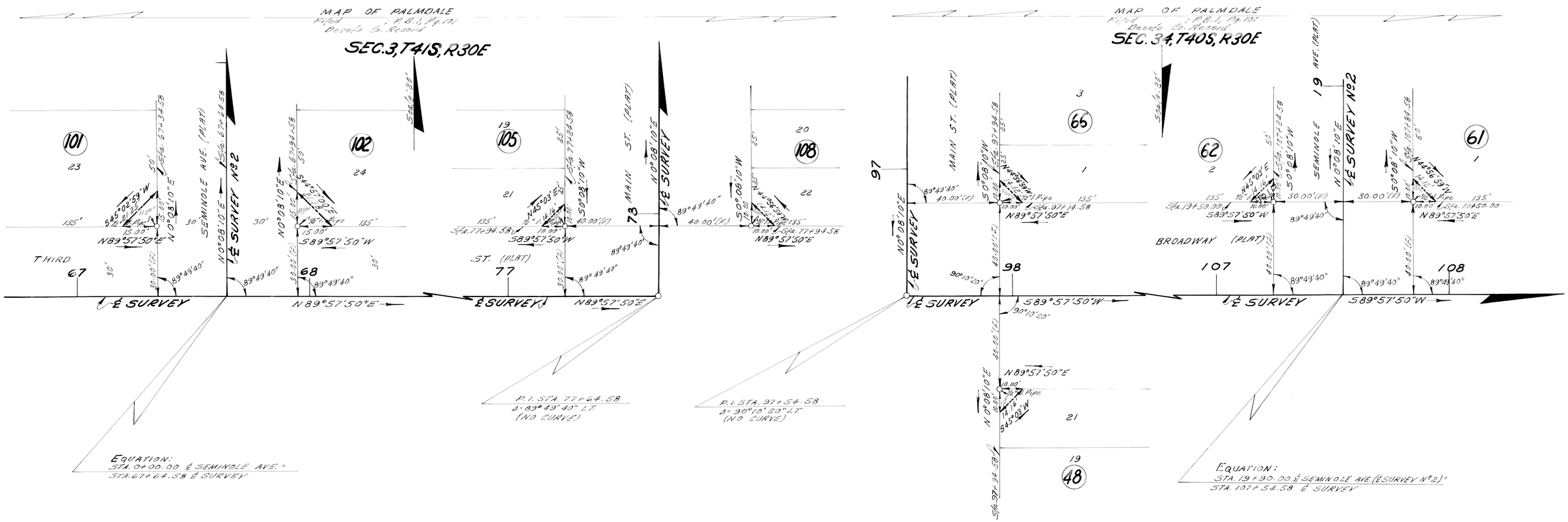

INTERSECTION R/W

(F) Indicates Field Dimension.

STATE OF FLORIDA
STATE ROAD DEPARTMENT

RIGHT OF WAY MAP

STATE ROAD NO. GLADES COUNTY

	By	Date	Approved By	Date
Drawn	C.W.E.	8-11-69	C. W. Smith, Dist. Dir.	District Engineer
Traced	R.L.H.	8-12-69		
Checked	D.C.	8-14-69		3-9-70 Engineer of Rights of Way
Compared	L.R.J.	3-2-70		
Indexed				State Highway Engineer

Revision	By	Date
VOID add. R/W 107+	DC-MHC	11-30-70

SECTION 05535-2601 SHEET 7 OF