| FED. ROAD DIV. No. | STATE | SEC. AND JOB No. | FISCAL YEAR | SHEET No. | TOTAL SHEETS |
|---|---|---|---|---|---|
| 3 | FLA. | 05532 - 2601 | | 1 | |

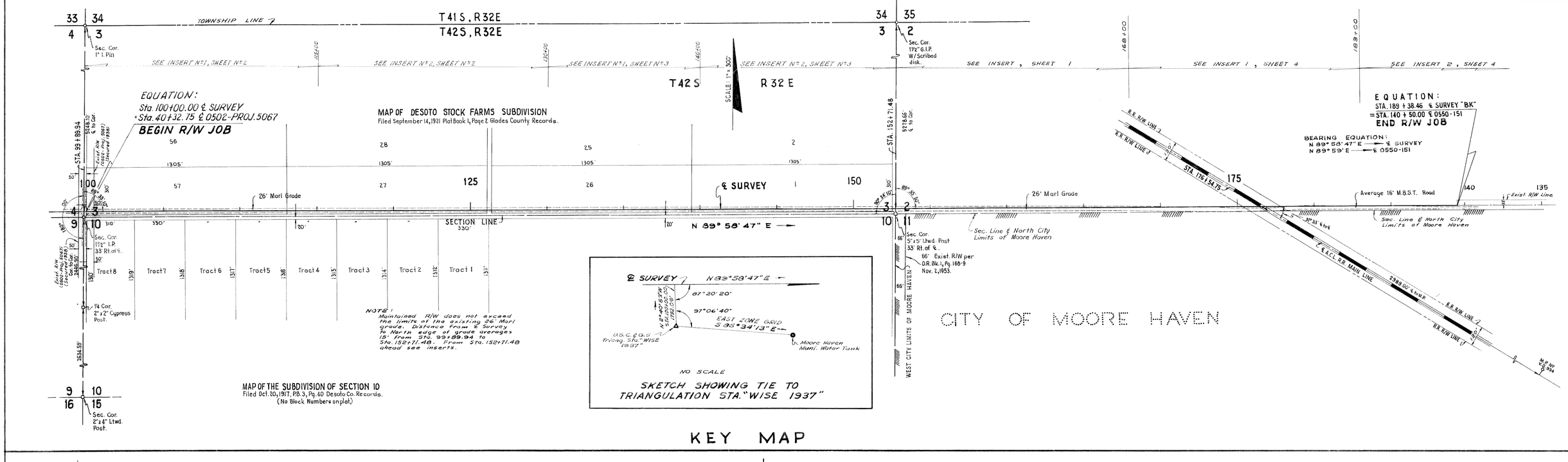


KEY MAP

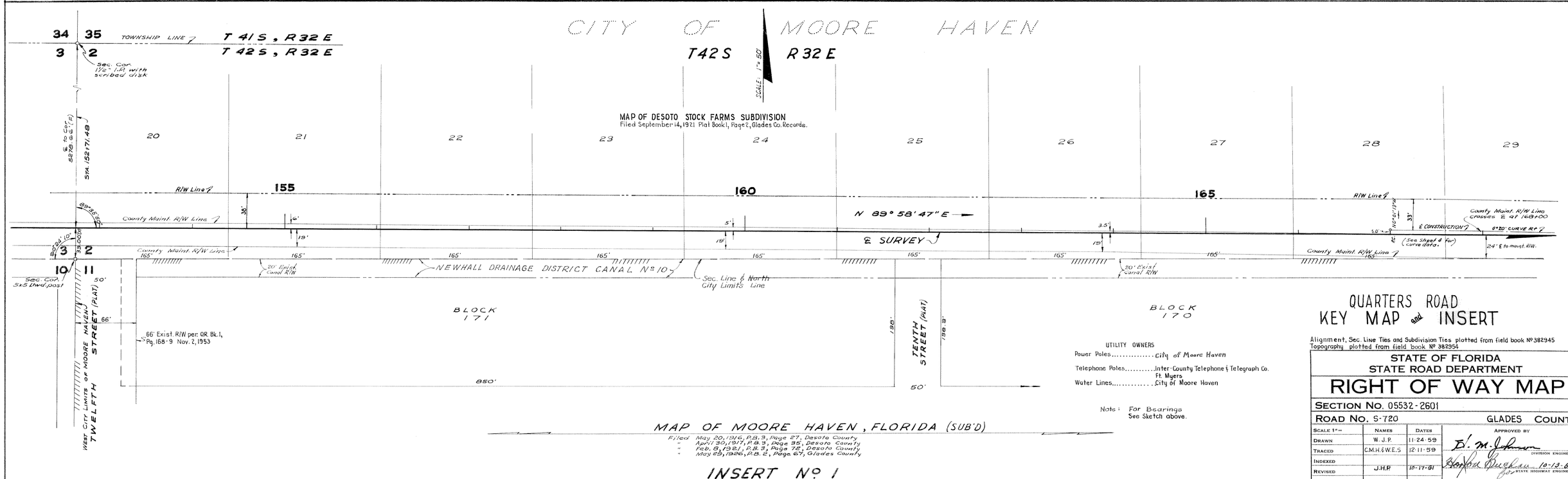


INSERT Nº 1

# QUARTERS ROAD KEY MAP and INSERT

Alignment, Sec. Line Ties and Subdivision Ties plotted from field book Nº 382945
Topography plotted from field book Nº 382954

STATE OF FLORIDA
STATE ROAD DEPARTMENT

# RIGHT OF WAY MAP

SECTION No. 05532-2601

ROAD No. S-720 GLADES COUNTY

| SCALE 1"= | NAMES | DATES | APPROVED BY |
|---|---|---|---|
| DRAWN | W.J.P. | 11-24-59 | D. M. Johnson DIVISION ENGINEER |
| TRACED | C.M.H.&W.E.S. | 12-11-59 | |
| INDEXED | | | Stanford Buchanan 10-13-61 for STATE HIGHWAY ENGINEER |
| REVISED | J.H.P. | 10-17-61 | |
| REVISED | | | |
| CHECKED | D.C. | 4-12-60 | |

| FED. ROAD DIV. No. | STATE | PROJECT No. | FISCAL YEAR | SHEET No. |
|---|---|---|---|---|
| 3 | FLA. | 05532 - 2601 | | 2 |




INSERT Nº 1




INSERT Nº 2

(f) indicates field dimensions.

**QUARTERS ROAD INSERTS**

STATE OF FLORIDA
STATE ROAD DEPARTMENT

# RIGHT OF WAY MAP

STATE ROAD No. S-720 GLADES COUNTY

| | By | Date | Approved By | Date |
|---|---|---|---|---|
| Drawn | R.H.C. | 9-28-61 | H. M. Johnson — District Engineer | |
| Traced | R.H.C. | 10-2-61 | | |
| Checked | E.E.I. | 10-4-61 | Engineer of Rights of Way | |
| Compared | | | Horace Burdeau 10-13-61 for State Highway Engineer | |
| Indexed | | | | |

| Revision | By | Date |
|---|---|---|
| | | |

SECTION. 05532-2601 SHEET 2 OF

| FED. ROAD DIV. No. | STATE | PROJECT No. | FISCAL YEAR | SHEET No. |
|---|---|---|---|---|
| 3 | FLA. | 05532-2601 | | 3 |

## T 42 S - R 32 E




## INSERT Nº 1




## INSERT Nº 2

STATE OF FLORIDA
STATE ROAD DEPARTMENT

# RIGHT OF WAY MAP

STATE ROAD No. S-720 GLADES COUNTY

| | By | Date | Approved By | Date |
|---|---|---|---|---|
| Drawn | R.H.C. | 8-29-61 | D. M. Johnson, District Engineer | |
| Traced | W.M.P. | 10-3-61 | | |
| Checked | | | | |
| Compared | | | Engineer of Rights of Way | |
| Indexed | | | for State Highway Engineer | 10-13-61 |

| Revision | By | Date |
|---|---|---|
| | | |

SECTION 05532 - 2601 SHEET 3 OF

| FED. ROAD DIV. No. | STATE | SEC. AND JOB No. | FISCAL YEAR | SHEET No. | TOTAL SHEETS |
|---|---|---|---|---|---|
| 3 | FLA. | 05532-2601 | | 4 | |

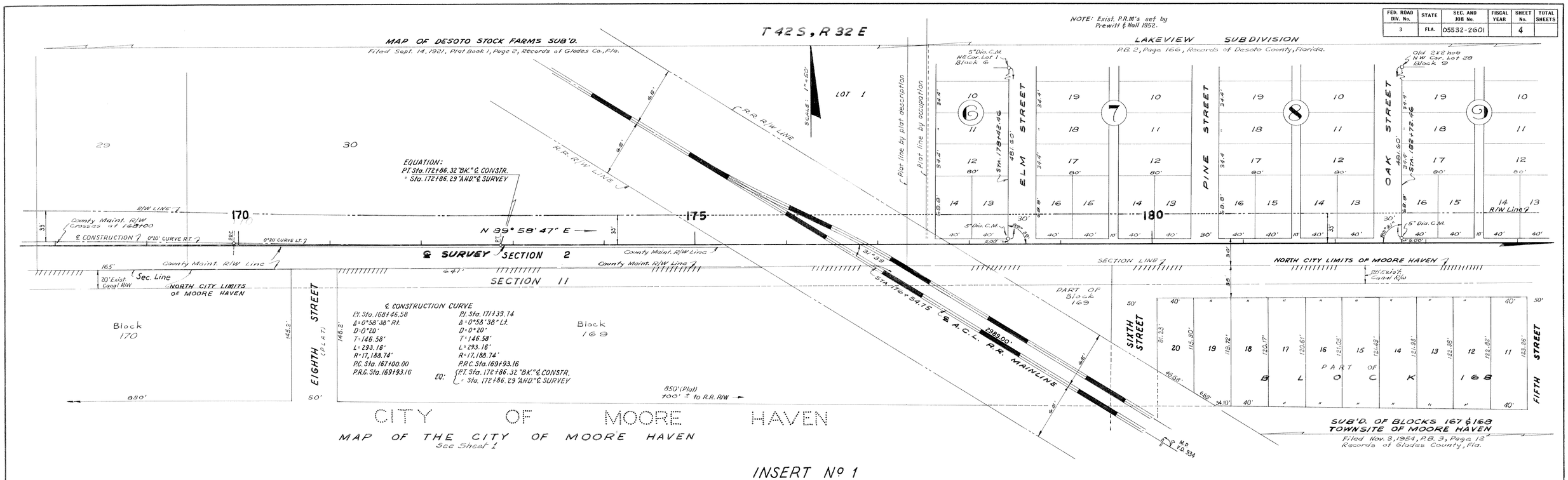


INSERT Nº 1

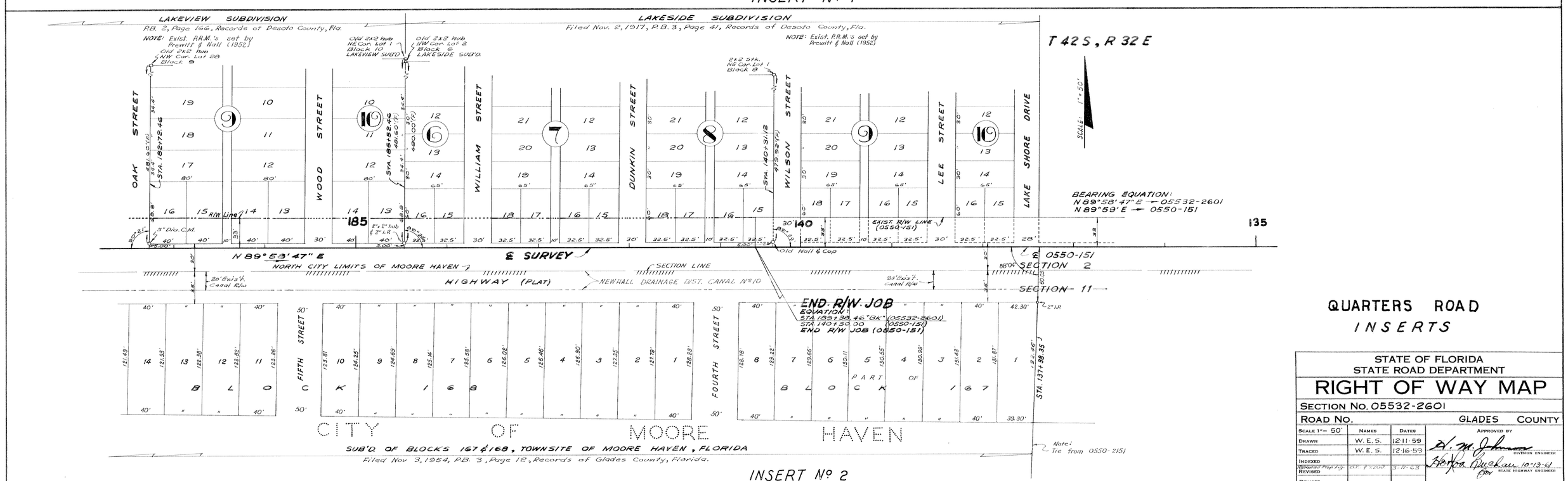


INSERT Nº 2

# QUARTERS ROAD INSERTS

STATE OF FLORIDA
STATE ROAD DEPARTMENT

## RIGHT OF WAY MAP

SECTION No. 05532-2601

ROAD No. GLADES COUNTY

| SCALE 1" = 50' | NAMES | DATES | APPROVED BY |
|---|---|---|---|
| DRAWN | W. E. S. | 12-11-59 | H. M. Johnson, DIVISION ENGINEER |
| TRACED | W. E. S. | 12-16-59 | Horace Buckner 10-13-61, STATE HIGHWAY ENGINEER |
| INDEXED | | | |
| Revised Prop. Fig. | D.C. & T.D.W. | 3-11-63 | |
| REVISED | | | |
| REVISED | | | |
| CHECKED: | D.C. | 4-12-60 | |

| FED. ROAD DIV. No. | STATE | PROJECT No. | FISCAL YEAR | SHEET No. |
|---|---|---|---|---|
| 3 | FLA. | 05532-2601 | | 5 |

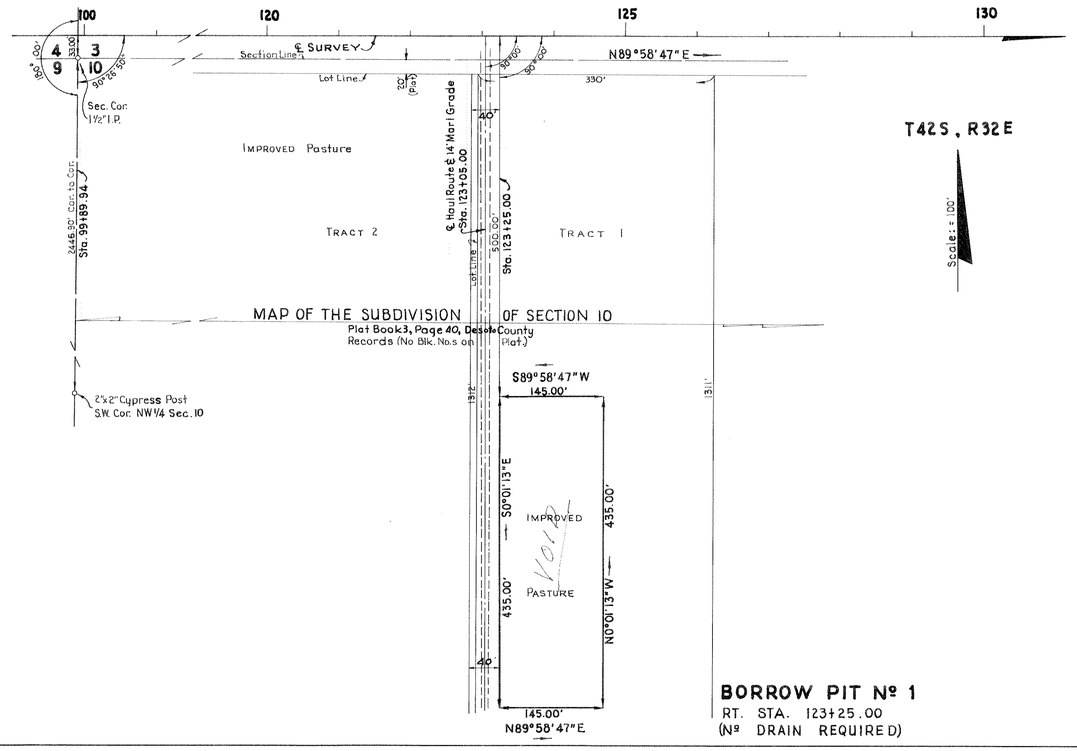


**BORROW PIT Nº 1**
RT. STA. 123+25.00
(Nº DRAIN REQUIRED)

**QUARTERS ROAD**
BORROW PIT Nº1

Plotted from field book Number 390948

STATE OF FLORIDA
STATE ROAD DEPARTMENT

# RIGHT OF WAY MAP

STATE ROAD No. S-720 GLADES COUNTY

| | By | Date | Approved By | Date |
|---|---|---|---|---|
| Drawn | R.H.C. | 1-22-62 | H. M. Johnson — District Engineer | |
| Traced | R.H.C. | 1-22-62 | | |
| Checked | W.J.P. | 1-24-62 | | |
| Compared | | | Engineer of Rights of Way | |
| Indexed | | | State Highway Engineer | |

| Revision | By | Date |
|---|---|---|
| | | |

SECTION. 05532-2601 SHEET 5 OF