| FED. ROAD DIV. No. | STATE | SEC. AND JOB No. | FISCAL YEAR | SHEET No. | TOTAL SHEETS |
|---|---|---|---|---|---|
| 3 | FLA. | 05530-2150 | | 1 | |

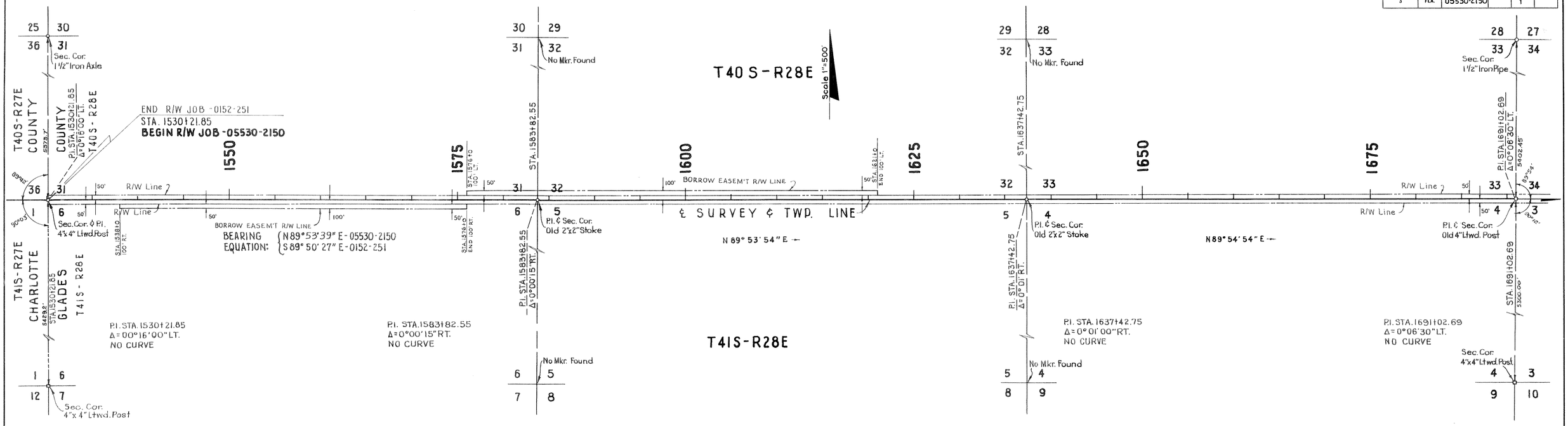


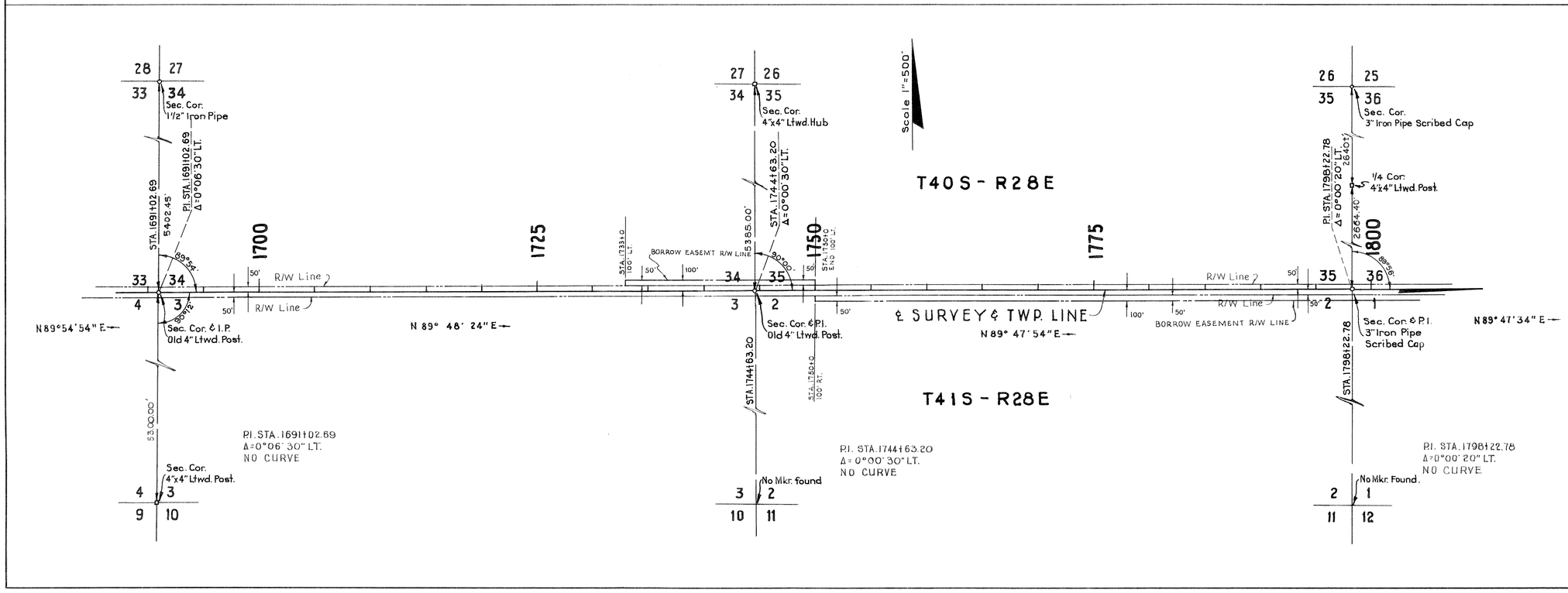


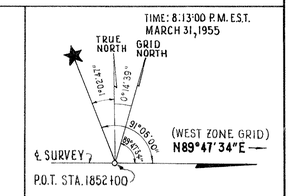


SKETCH SHOWING POLARIS OBSERVATION

Note: Bearings are West Zone Grid at Sta. 1852+00.

# KEY MAP "A"

Topog Plotted from field book Number 261769
Land ties Plotted from field book Number 262696

STATE OF FLORIDA
STATE ROAD DEPARTMENT

# RIGHT OF WAY MAP

SECTION No. 05530-2150

ROAD No. S-74 GLADES COUNTY

| SCALE 1"=500' | NAMES | DATES | APPROVED BY |
|---|---|---|---|
| DRAWN | R.H.C. | 11-8-56 | |
| TRACED | R.H.C. | 11-9-56 | DIVISION ENGINEER |
| INDEXED | | | |
| REVISED | A.W.C. | 11-4-59 | 10-27-59 for STATE HIGHWAY ENGINEER |
| REVISED | | | |

CHECKED: D.C. (Layout) 6-4-59
W.F.D. (R/W) 9-3-59

| FED. ROAD DIV. No. | STATE | SEC. AND JOB No. | FISCAL YEAR | SHEET No. | TOTAL SHEETS |
|---|---|---|---|---|---|
| 3 | FLA. | 05530-2150 | | 2 | |

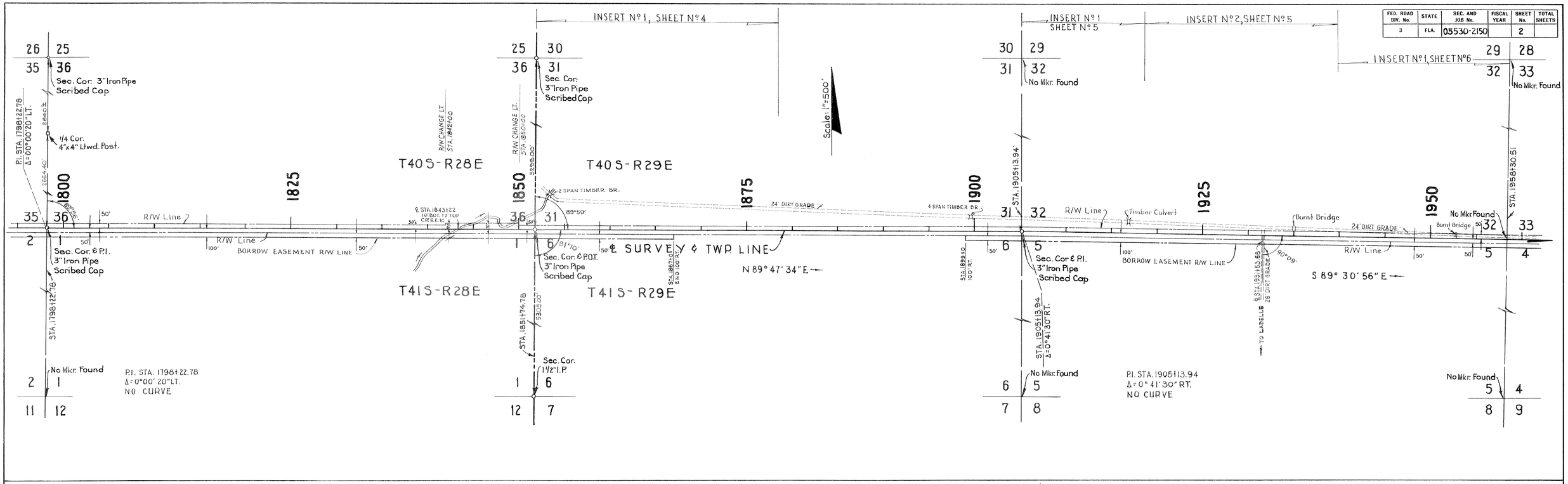


# KEY MAP "B"

Topog plotted from Field Book Number 261769
Ties Plotted From Field Book Number 262696

STATE OF FLORIDA
STATE ROAD DEPARTMENT

# RIGHT OF WAY MAP

SECTION No. 05530-2150

ROAD No. S-74 GLADES COUNTY

| SCALE 1"=500' | NAMES | DATES | APPROVED BY |
|---|---|---|---|
| DRAWN | R.H.C. | 1-30-57 | [signature] DIVISION ENGINEER |
| TRACED | R.H.C. | 1-31-57 | [signature] for STATE HIGHWAY ENGINEER |
| INDEXED | | | |
| REVISED | AWC. | 3-19-60 | 12-27-59 |
| REVISED | | | |

CHECKED: D.C. (Layout) 6-4-59
W.F.D. (R/W) 9-3-59

2

| FED. ROAD DIV. No. | STATE | SEC. AND JOB No. | FISCAL YEAR | SHEET No. | TOTAL SHEETS |
|---|---|---|---|---|---|
| 3 | FLA. | 05530-2150 | | 3 | |

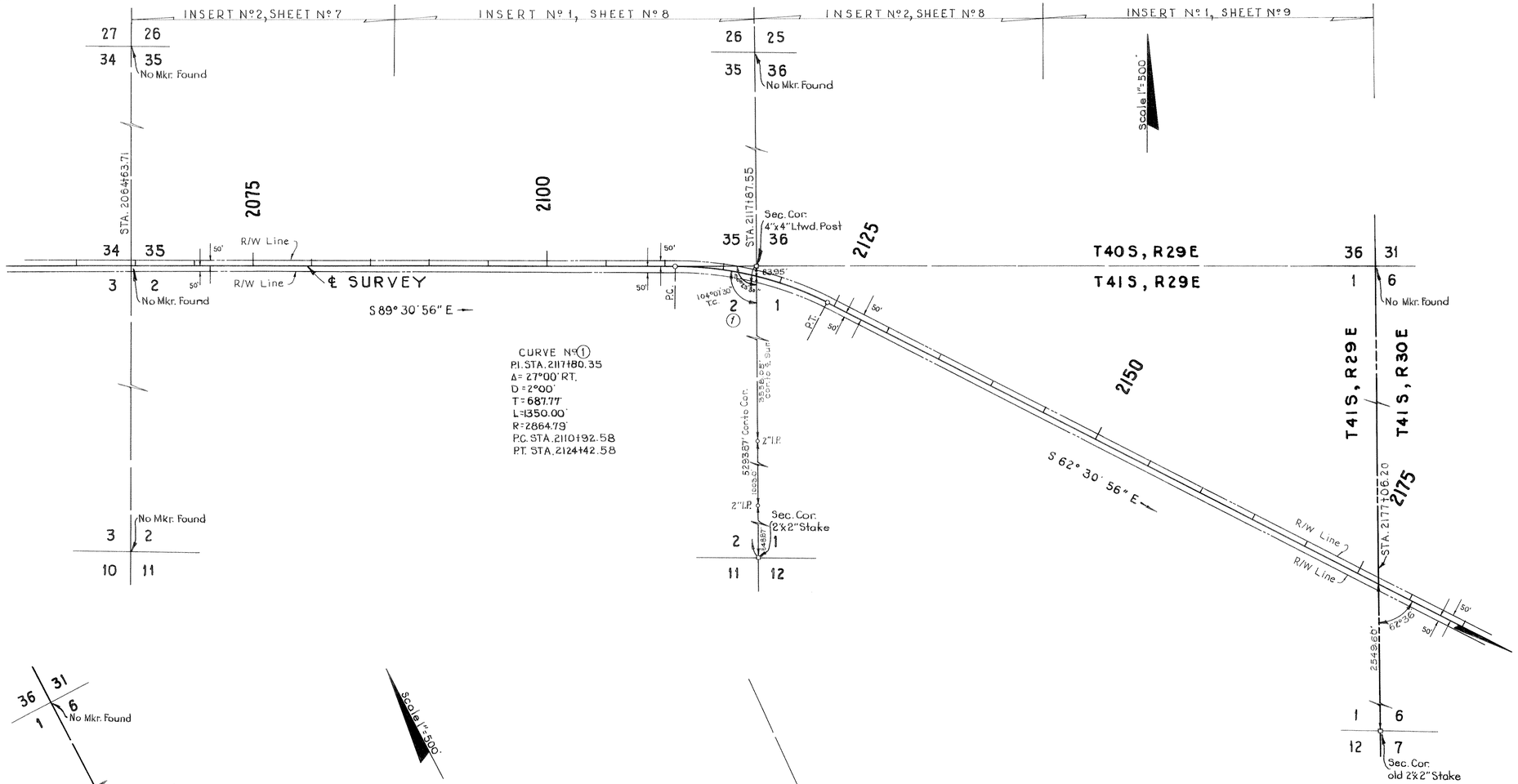


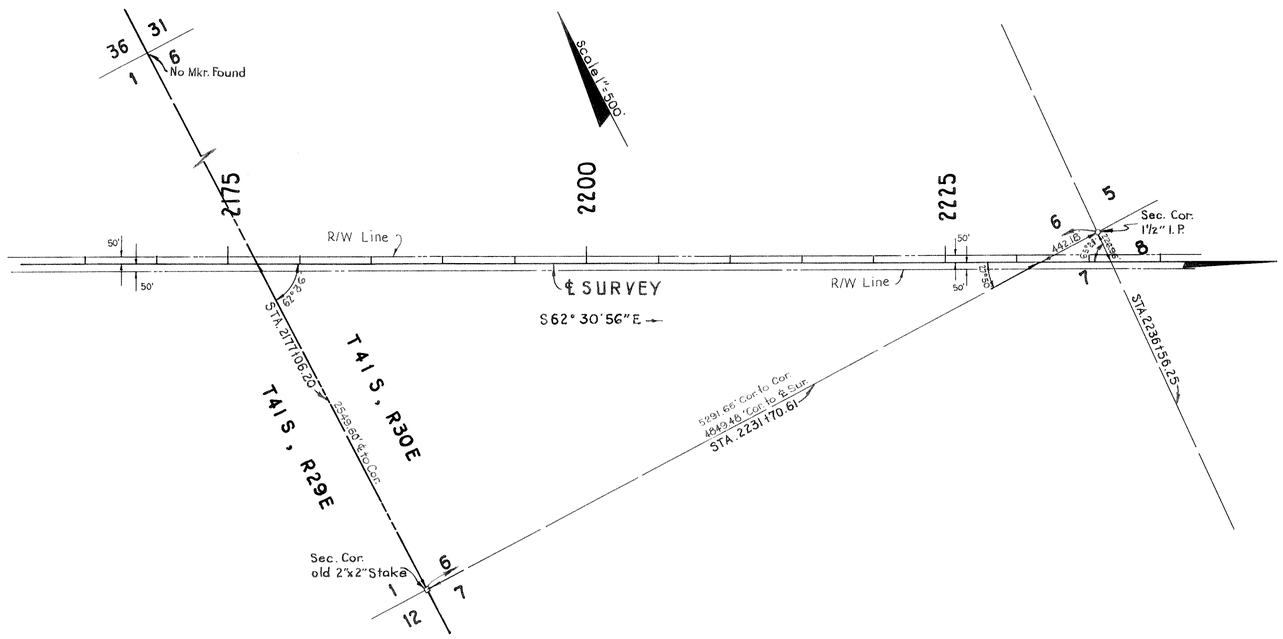


# KEY MAP "C"

Ties Plotted From Field Book Number 262696

STATE OF FLORIDA
STATE ROAD DEPARTMENT

# RIGHT OF WAY MAP

SECTION No. 05530-2150

ROAD No. S-74 GLADES COUNTY

| SCALE 1"= 500' | NAMES | DATES | APPROVED BY |
|---|---|---|---|
| DRAWN | R.H.C. | 1-9-57 | D. M. Johnson DIVISION ENGINEER |
| TRACED | R.H.C. | 2-1-57 | Horace Buchan 10-27-59 for STATE HIGHWAY ENGINEER |
| INDEXED | | | |
| REVISED | | | |
| REVISED | | | |

3

CHECKED: D.C. (Layout) 6-4-59
W.F.D. (R/W) 9-3-59

| FED. ROAD DIV. No. | STATE | SEC. AND JOB No. | FISCAL YEAR | SHEET No. | TOTAL SHEETS |
|---|---|---|---|---|---|
| 3 | FLA. | 05530-2150 | | 4 | |

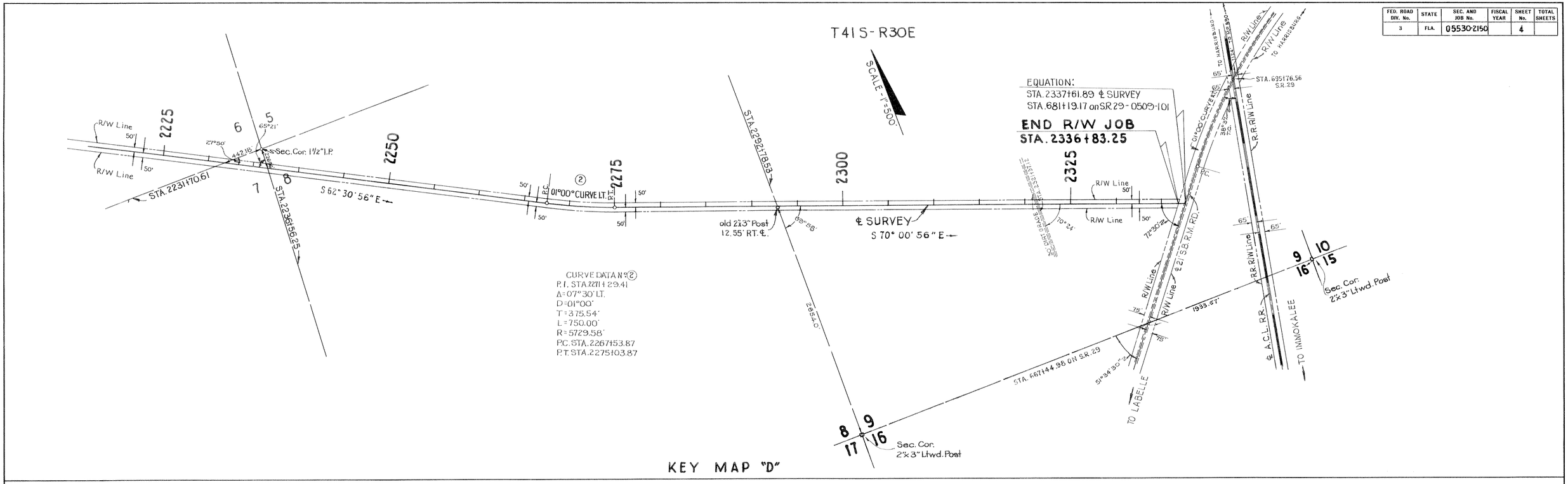


KEY MAP "D"

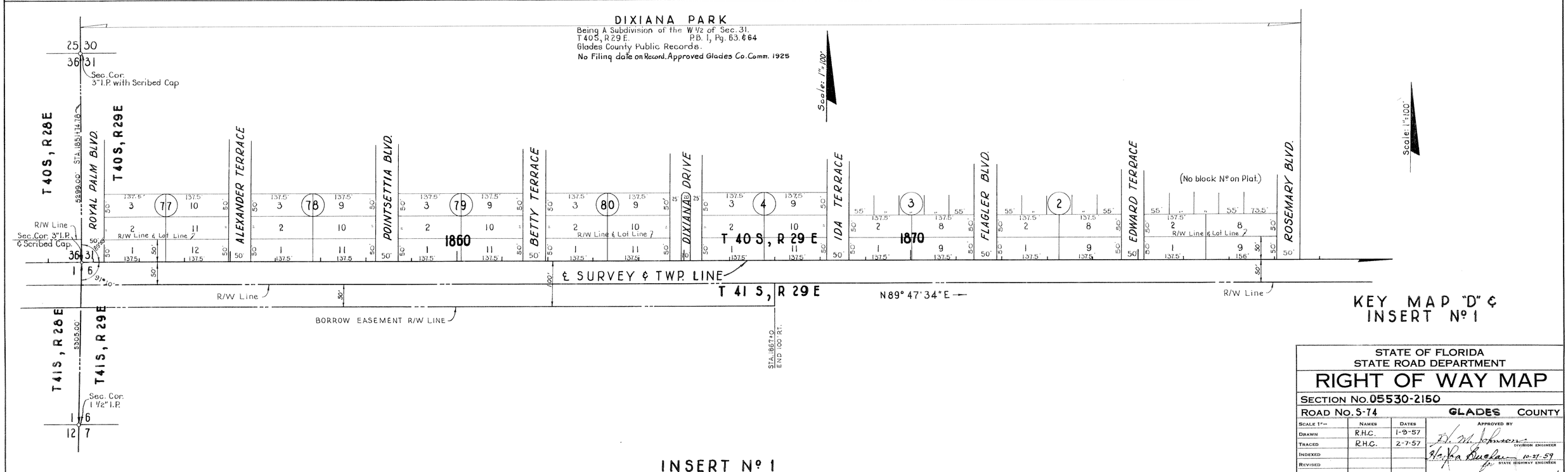


KEY MAP "D" & INSERT Nº 1

INSERT Nº 1

STATE OF FLORIDA
STATE ROAD DEPARTMENT

# RIGHT OF WAY MAP

SECTION No. 05530-2150

ROAD No. S-74 GLADES COUNTY

| SCALE 1"= | NAMES | DATES | APPROVED BY |
|---|---|---|---|
| DRAWN | R.H.C. | 1-9-57 | H. W. Johnson DIVISION ENGINEER |
| TRACED | R.H.C. | 2-7-57 | Blake Buckam for STATE HIGHWAY ENGINEER 10-21-59 |
| INDEXED | | | |
| REVISED | | | |
| REVISED | | | |

4

CHECKED: D.C. (Layout) 6-4-59
W.F.P. (R/W) 9-3-59

| FED. ROAD DIV. No. | STATE | SEC. AND JOB No. | FISCAL YEAR | SHEET No. | TOTAL SHEETS |
|---|---|---|---|---|---|
| 3 | FLA. | 05530-2150 | | 5 | |

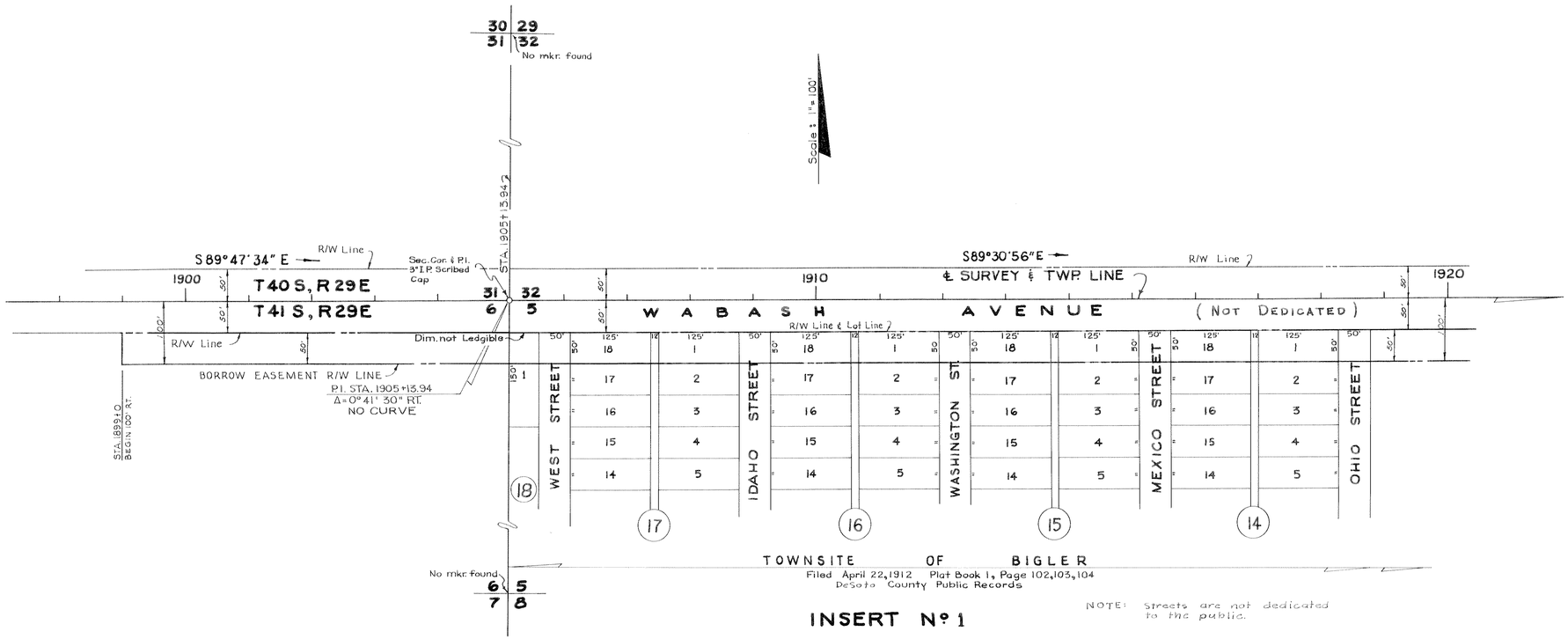


NOTE: Streets are not dedicated to the public.

INSERT Nº 1

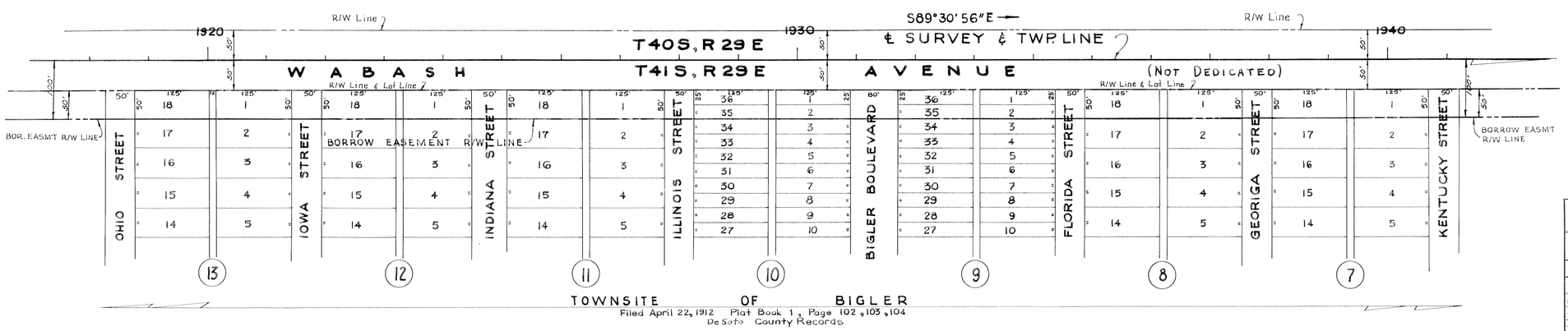


NOTE: Streets are not dedicated to the public.

INSERT Nº 2

INSERTS

STATE OF FLORIDA
STATE ROAD DEPARTMENT

# RIGHT OF WAY MAP

SECTION No. 05530 - 2150

ROAD No. S-74 GLADES COUNTY

| SCALE 1"= | NAMES | DATES | APPROVED BY |
|---|---|---|---|
| DRAWN | R. H. C. | 4-17-59 | H. W. Johnson DIVISION ENGINEER |
| TRACED | C. M. H. | 4-20-59 | |
| INDEXED | | | |
| REVISED | | | for STATE HIGHWAY ENGINEER 10-21-59 |
| REVISED | | | |

CHECKED: D.C. (Layout) 5-22-59
R.F.D. (R/W) 9-3-59

| FED. ROAD DIV. No. | STATE | SEC. AND JOB No. | FISCAL YEAR | SHEET No. | TOTAL SHEETS |
|---|---|---|---|---|---|
| 3 | FLA. | 05530-2150 | | 6 | |

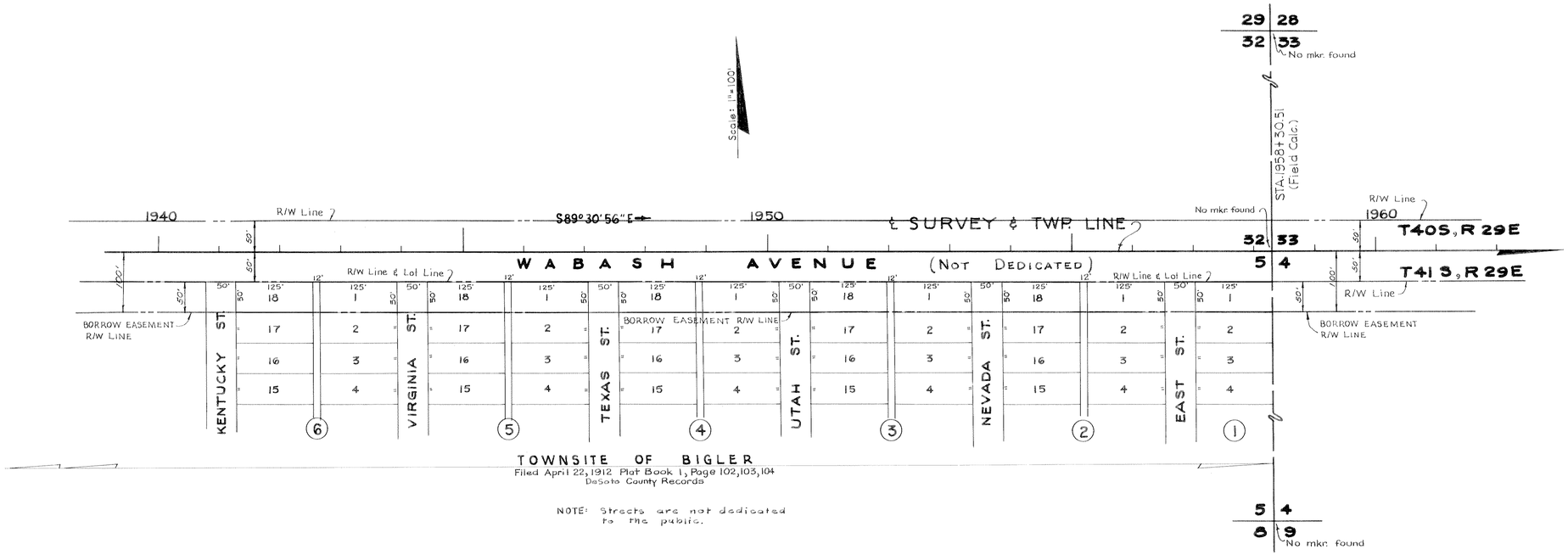


INSERT Nº 1

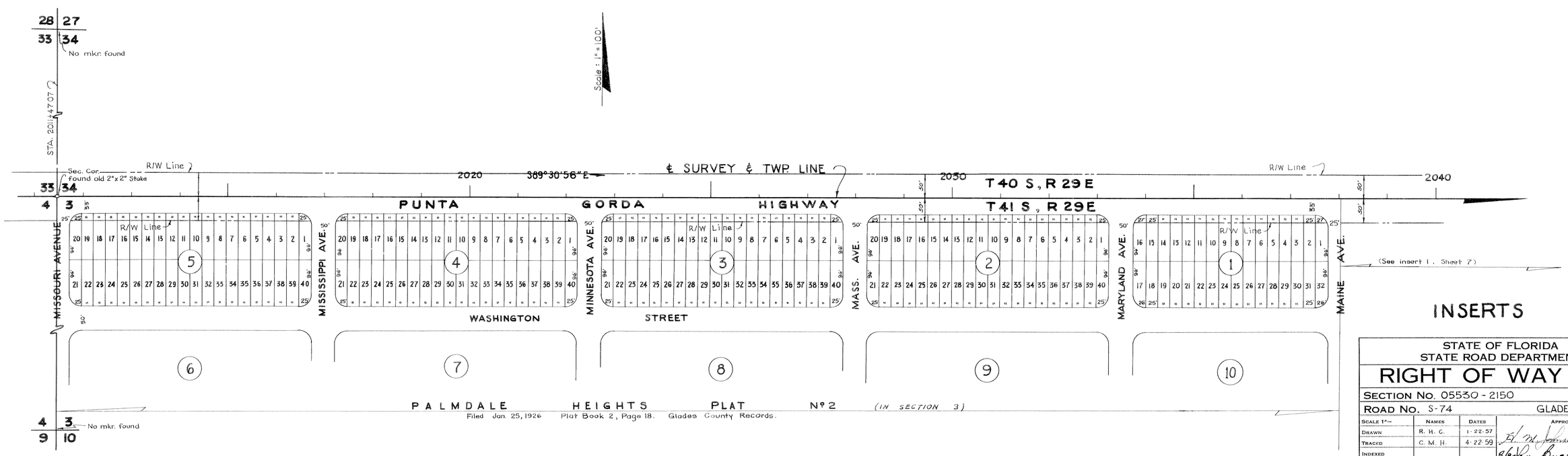


INSERT Nº 2

INSERTS

STATE OF FLORIDA
STATE ROAD DEPARTMENT

# RIGHT OF WAY MAP

SECTION No. 05530 - 2150

ROAD No. S-74 GLADES COUNTY

| SCALE 1"= | NAMES | DATES | APPROVED BY |
|---|---|---|---|
| DRAWN | R. H. C. | 1-22-57 | E. M. Johnson DIVISION ENGINEER |
| TRACED | C. M. H. | 4-22-59 | Horton Buchan 10-27-59 for STATE HIGHWAY ENGINEER |
| INDEXED | | | |
| REVISED | | | |
| REVISED | | | |

CHECKED: D.C. (Layout) 5-25-59
W.F.D. (R/W) 9-3-59

| FED. ROAD DIV. No. | STATE | SEC. AND JOB No. | FISCAL YEAR | SHEET No. | TOTAL SHEETS |
|---|---|---|---|---|---|
| 3 | FLA. | 05530-2150 | | 7 | |

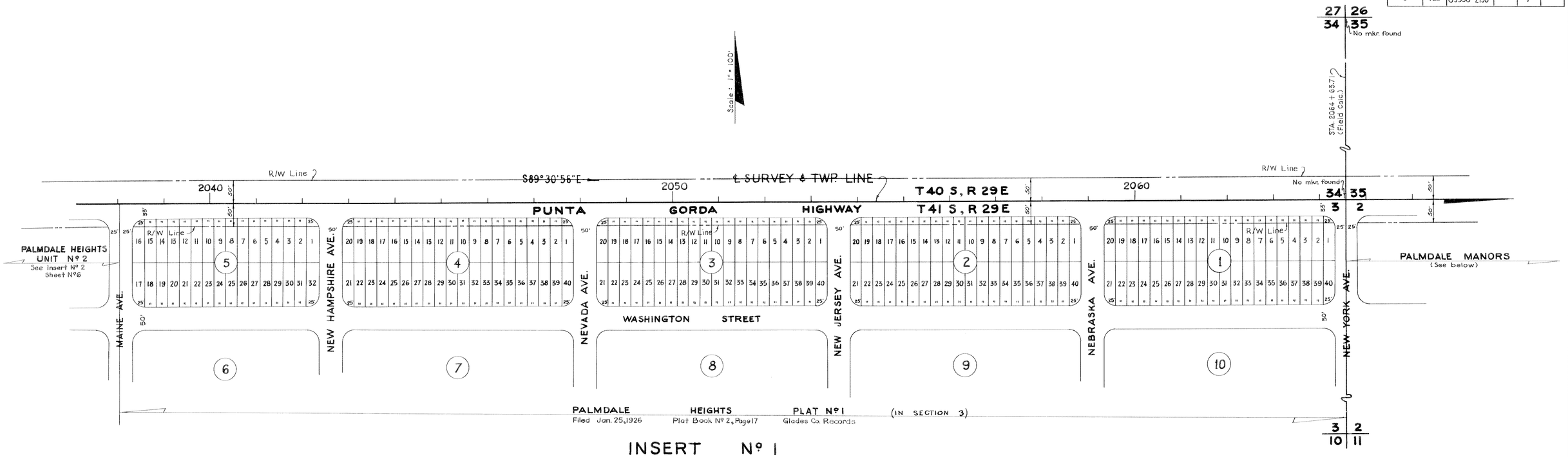


INSERT Nº 1

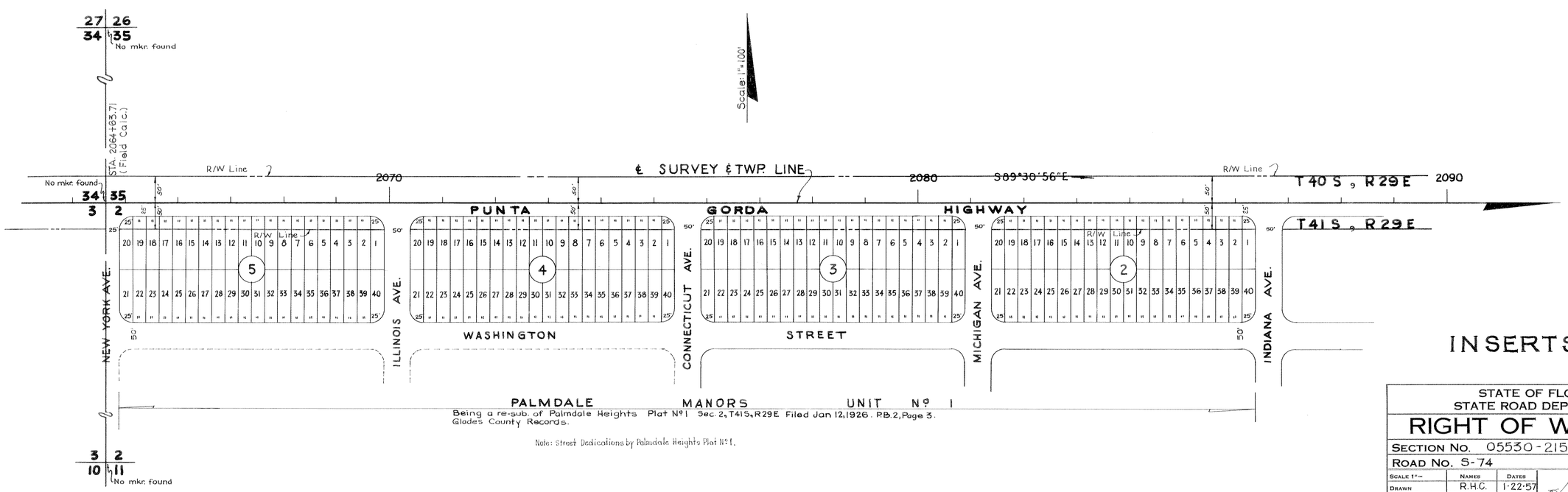


INSERT Nº 2

INSERTS

STATE OF FLORIDA
STATE ROAD DEPARTMENT

# RIGHT OF WAY MAP

SECTION No. 05530-2150

ROAD No. S-74 GLADES COUNTY

| SCALE 1"= | NAMES | DATES | APPROVED BY |
|---|---|---|---|
| DRAWN | R.H.C. | 1-22-57 | D. M. Johnson DIVISION ENGINEER |
| TRACED | C.M.H. | 4-23-59 | Gordon Buchan 10-27-59 for STATE HIGHWAY ENGINEER |
| INDEXED | | | |
| REVISED | | | |
| REVISED | | | |

CHECKED: D.C. (Layout) 5-26-59
W.F.D. (R/W) 9-3-59

| FED. ROAD DIV. No. | STATE | SEC. AND JOB No. | FISCAL YEAR | SHEET No. | TOTAL SHEETS |
|---|---|---|---|---|---|
| 3 | FLA. | 05530-2150 | | 8 | |

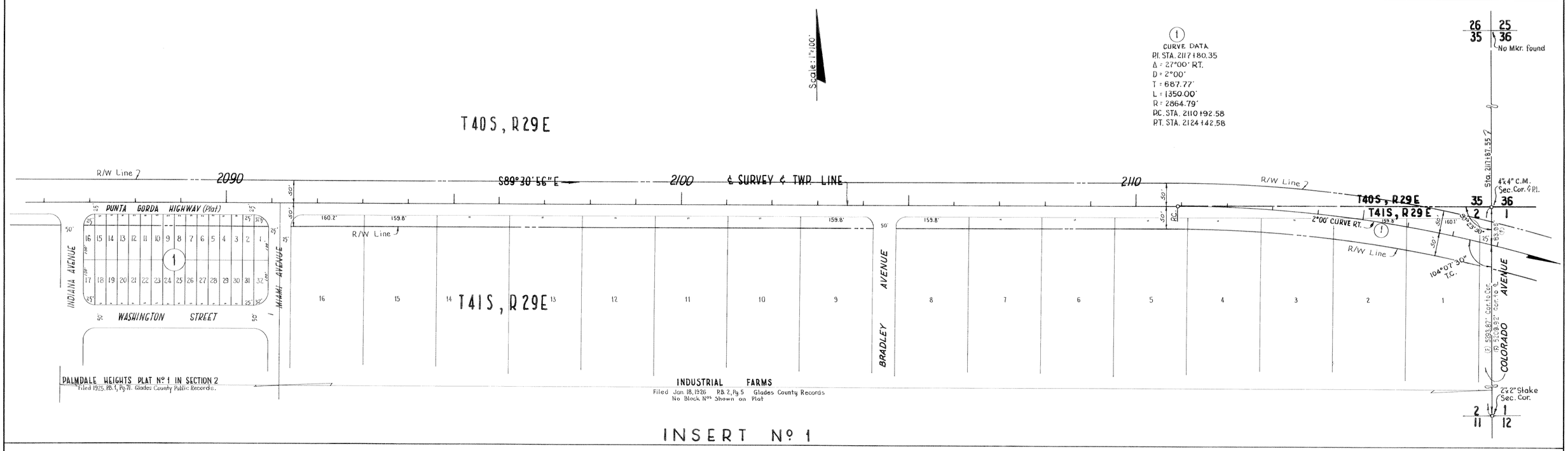


STATE OF FLORIDA
STATE ROAD DEPARTMENT

# RIGHT OF WAY MAP

SECTION No. 05530-2150

ROAD No. S-74 GLADES COUNTY

| SCALE 1"= | NAMES | DATES | APPROVED BY |
|---|---|---|---|
| DRAWN | R. H. C. | 5-19-59 | H. M. Johnson DIVISION ENGINEER |
| TRACED | R. H. C. | 5-21-59 | Henry Duchan 10-27-59 for STATE HIGHWAY ENGINEER |
| INDEXED | | | |
| REVISED | | | |
| REVISED | | | |

Checked: D.C. (Layout) 7-9-59
W.F.D. (R/W) 9-3-59

| FED. ROAD DIV. No. | STATE | SEC. AND JOB No. | FISCAL YEAR | SHEET No. | TOTAL SHEETS |
|---|---|---|---|---|---|
| 3 | FLA. | 05530-2150 | | 9 | |

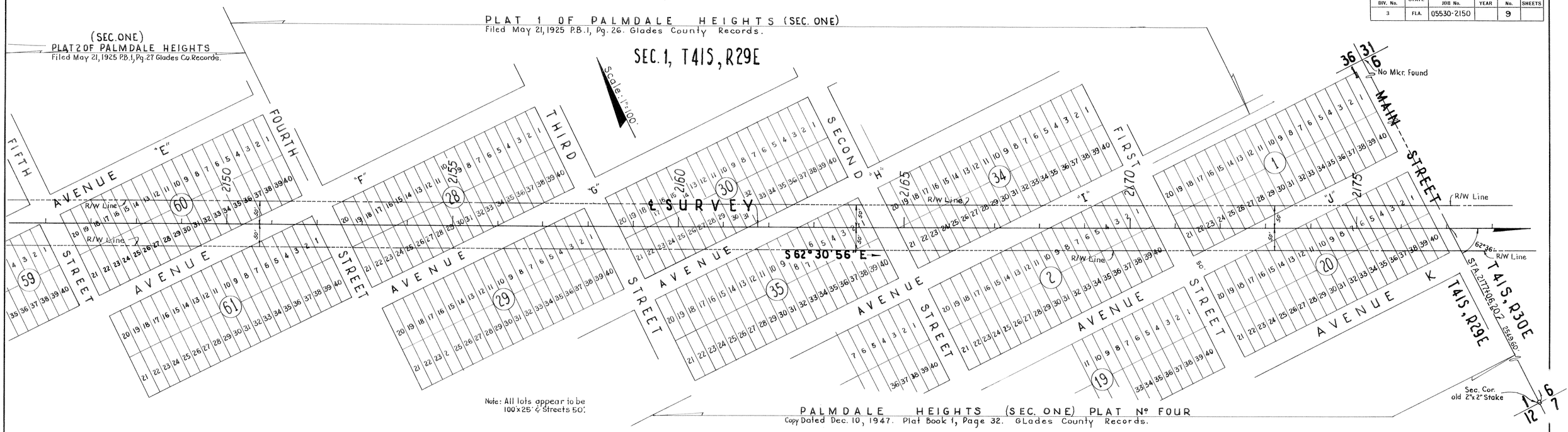


INSERT Nº 1

INSERTS

STATE OF FLORIDA
STATE ROAD DEPARTMENT

# RIGHT OF WAY MAP

SECTION No. 05530-2150

ROAD No. S-74 GLADES COUNTY

| SCALE 1" = | NAMES | DATES | APPROVED BY |
|---|---|---|---|
| DRAWN | R. H. C. | 5-20-59 | E. M. Johnson DIVISION ENGINEER |
| TRACED | R. H. C. | 5-21-59 | |
| INDEXED | | | for STATE HIGHWAY ENGINEER 10-27-59 |
| REVISED | | | |
| REVISED | | | 9 |

Checked: Layout D.D. 7-9-59
R/W W.F.D. 9-3-59

| FED. ROAD DIV. No. | STATE | SEC. AND JOB No. | FISCAL YEAR | SHEET No. | TOTAL SHEETS |
|---|---|---|---|---|---|
| 3 | FLA. | 05530-2150 | | 10 | |

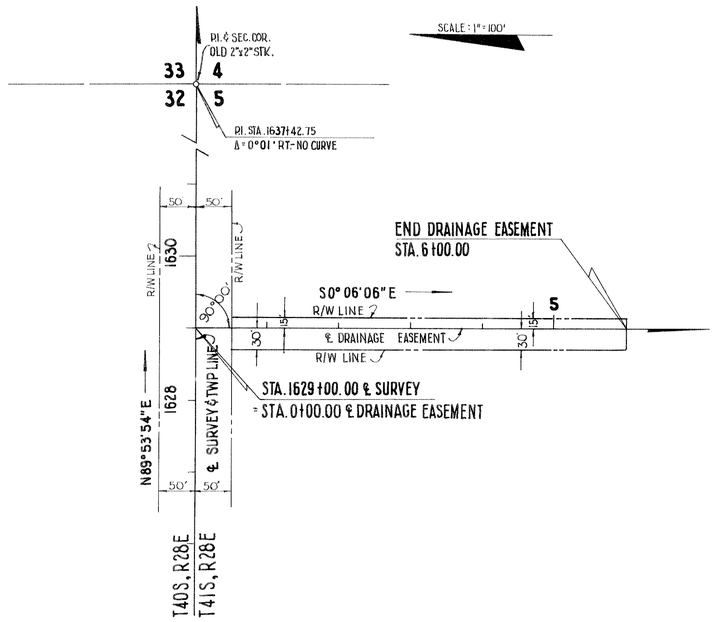


DRAINAGE EASEMENT
RT. STA. 1629+00.00

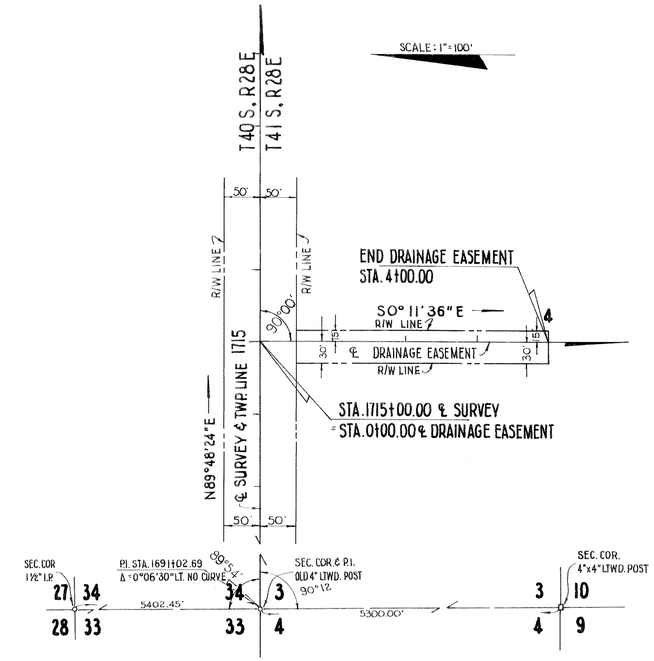


DRAINAGE EASEMENT
RT. STA. 1715+00.00

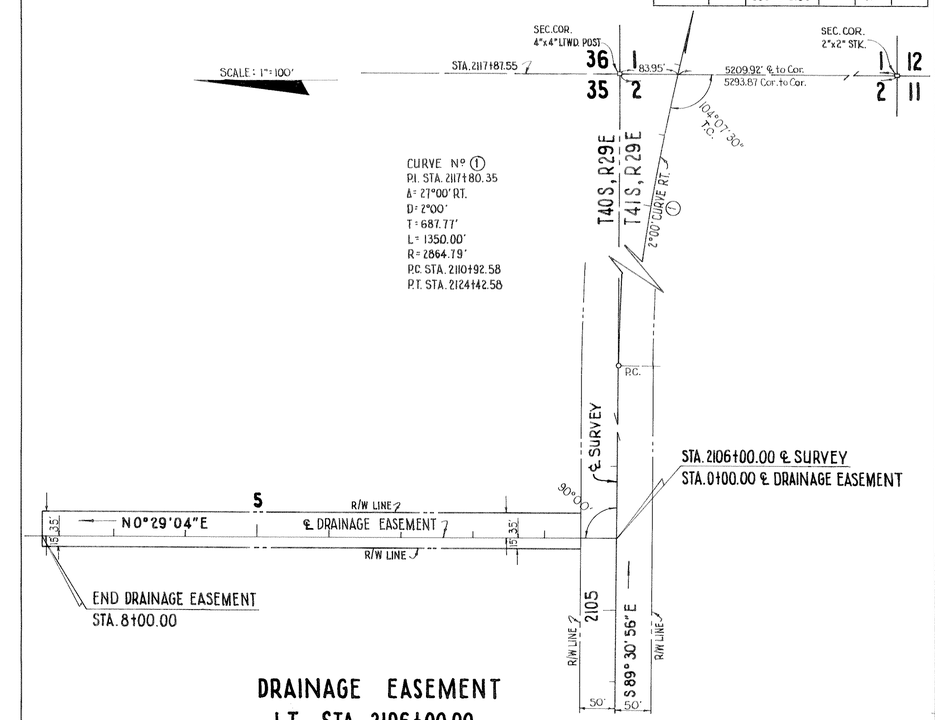


DRAINAGE EASEMENT
LT. STA. 2106+00.00

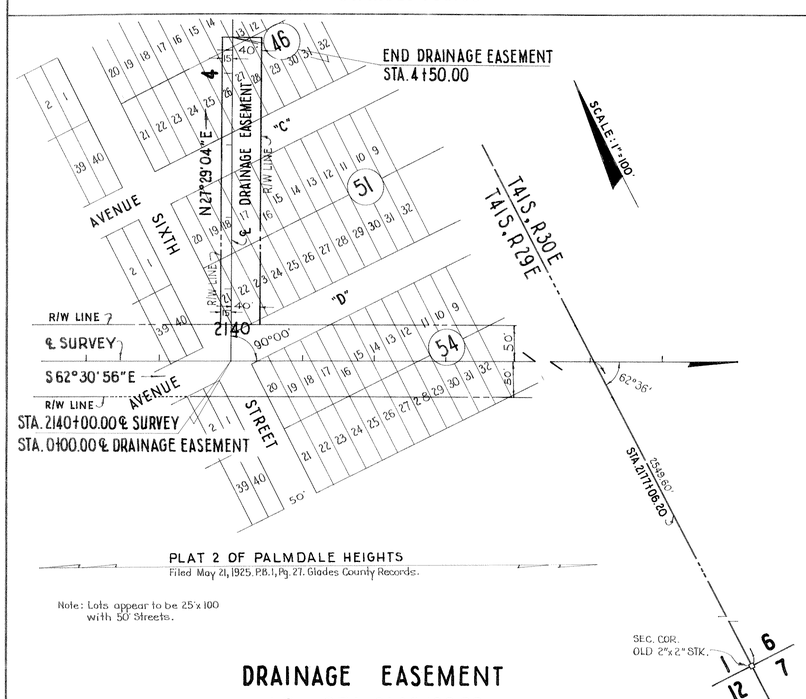


DRAINAGE EASEMENT
LT. STA. 2140+00.00

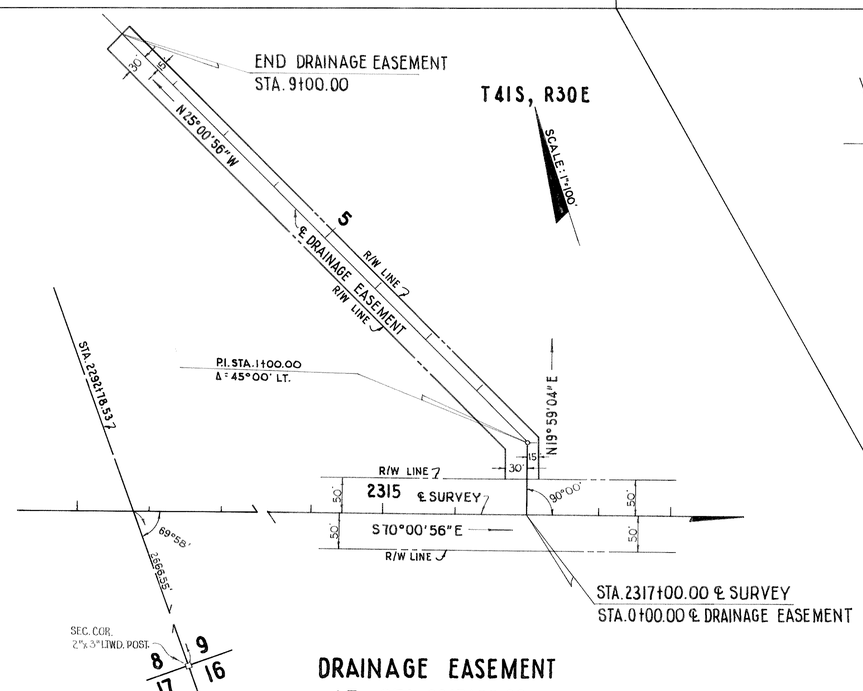


DRAINAGE EASEMENT
LT. STA. 2317+00.00

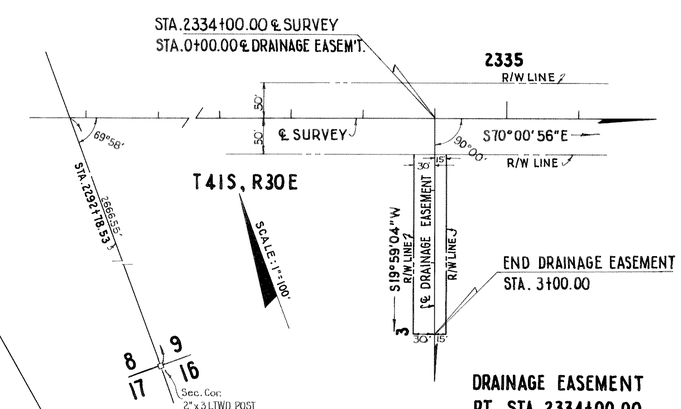


DRAINAGE EASEMENT
RT. STA. 2334+00.00

(DITCHES)
DRAINAGE EASEMENTS

STATE OF FLORIDA
STATE ROAD DEPARTMENT

# RIGHT OF WAY MAP

SECTION No. 05530-2150

ROAD No. S-74 GLADES COUNTY

| SCALE 1" = 100' | NAMES | DATES | APPROVED BY |
|---|---|---|---|
| DRAWN | R. H. C. | 3-7-60 | |
| TRACED | R. H. C. | 3-8-60 | DIVISION ENGINEER |
| INDEXED | | | |
| REVISED | | | for STATE HIGHWAY ENGINEER |
| REVISED | | | |

10

CHECKED: E.E.I. 3-8-60