FED. ROAD DIV. No.	STATE	SEC. AND JOB No.	FISCAL YEAR	SHEET No.	TOTAL SHEETS
3	FLA.	0551-150		1	

27

(1)
P.I. STA. 144+02.43
Δ = 0°03' LT.
No Curve

(2)
P.I. STA. 211+24.45
Δ = 10°30' LT.
D = 1°30'
T = 350.99'
L = 700.00'
P.C. STA. 207+73.46
P.T. STA. 214+73.46

(3)
P.I. STA. 221+91.40
Δ = 7°10' RT.
D = 1°00'
T = 358.81'
L = 716.67'
P.C. STA. 218+32.59
P.T. STA. 225+49.26

(4)
P.I. STA. 283+04.40
Δ = 5°41' RT.
D = 1°00'
T = 284.41'
L = 568.33'
P.C. STA. 280+19.99
P.T. STA. 285+88.32

(5)
P.I. STA. 374+24.34
Δ = 4°28' RT.
D = 1°00'
T = 223.45'
L = 446.67'
P.C. STA. 372+00.89
P.T. STA. 376+47.56

(6)
P.I. STA. 399+60.82
Δ = 6°39' LT.
D = 1°00'
T = 332.87'
L = 665.00'
P.C. STA. 396+27.95
P.T. STA. 402+92.95

(7)
P.I. STA. 432+09.90
Δ = 70°43' LT.
D = 12°00'
T = 338.80'
L = 589.31'
P.C. STA. 428+71.10
P.T. STA. 434+60.41

(8)
P.I. STA. 460+81.75
Δ = 16°40' RT.
D = 5°00'
T = 167.89'
L = 333.34'
P.C. STA. 459+13.86
P.T. STA. 462+47.20

(9)
P.I. STA. 474+87.40
Δ = 17°20' RT.
D = 2°00'
T = 436.68'
L = 866.67'
P.C. STA. 470+50.72
P.T. STA. 479+17.39

(10)
P.I. STA. 493+25.53
Δ = 14°14' RT.
D = 2°00
T = 357.68'
L = 711.67'
P.C. STA. 489+67.85
P.T. STA. 498+79.52

EQUATION
Sta. 403+20.32 Back
= Sta. 408+00 Ahead

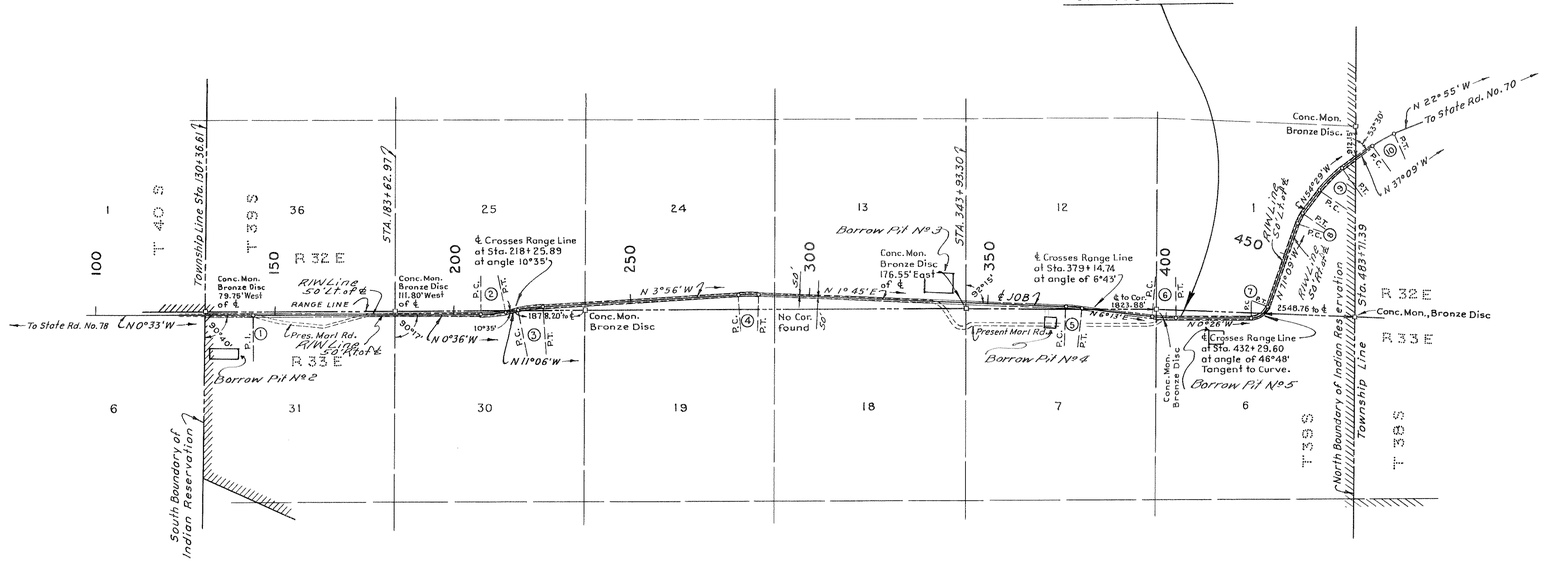

NOTE: Bearings shown are true bearings calculated from Polaris observation made at Sta. 130+36.61 on October 30, 1950 at 6:41:15 P.M., E.S.T.

STA. 97+00
P.O.T. REFERENCE

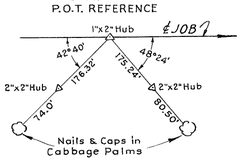

STA. 283+04.40
P.I. REFERENCE

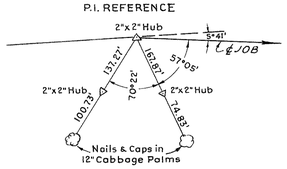

STA. 474+87.40
P.I. REFERENCE

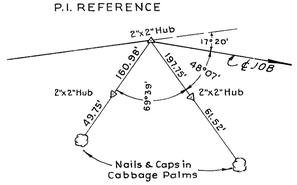

See Resolution From Trustees Of The Brighton Seminole Indian Reservation Dated March 1, 1951.

R/W WIDTHS ACQUIRED
Sta. 130+36.61 to Sta. 483+71.39
50' Lt. (West), 50' Rt. (East)

LOCATION MAP OF
ROAD THROUGH
INDIAN RESERVATION
NORTH OF LAKEPORT

STATE OF FLORIDA
STATE ROAD DEPARTMENT

RIGHT OF WAY MAP

SECTION NO. 0551-150 Sh. 1

ROAD NO. S-721 GLADES COUNTY

SCALE 1"=2000'	NAMES	DATES	APPROVED BY
DRAWN	E.E.I.	10-31-50	R. E. Sapton — DIVISION ENGINEER
TRACED	B.E.C.	11-2-50	
INDEXED			
REVISED R/W Lines	Rmm	11-13-50	S. Bryant Mitchell — STATE HIGHWAY ENGINEER
REVISED R/W	CWB	1-2-51	
REVISED			
CHECKED:	E.E.I.	11-2-50	

FED. ROAD DIV. No.	STATE	SEC. AND JOB No.	FISCAL YEAR	SHEET No.	TOTAL SHEETS
3	FLA.	0551-150			

SEC. 31, T39S, R33E

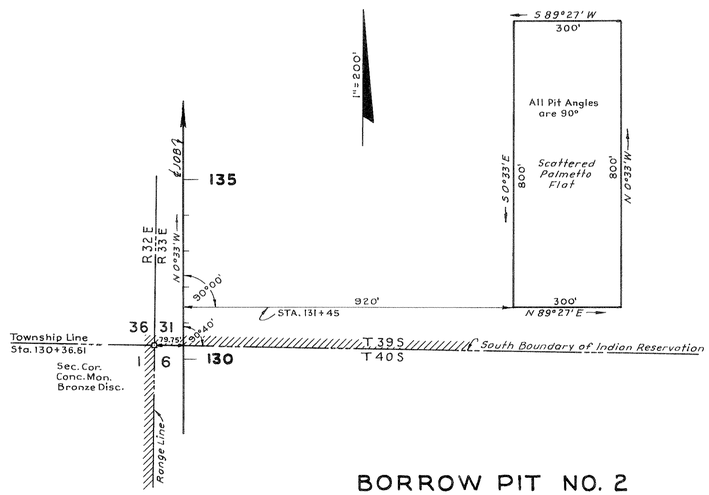

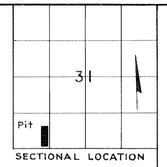

SECTIONAL LOCATION

BORROW PIT NO. 2
No Drain Required

SEC. 13, T39S, R32E

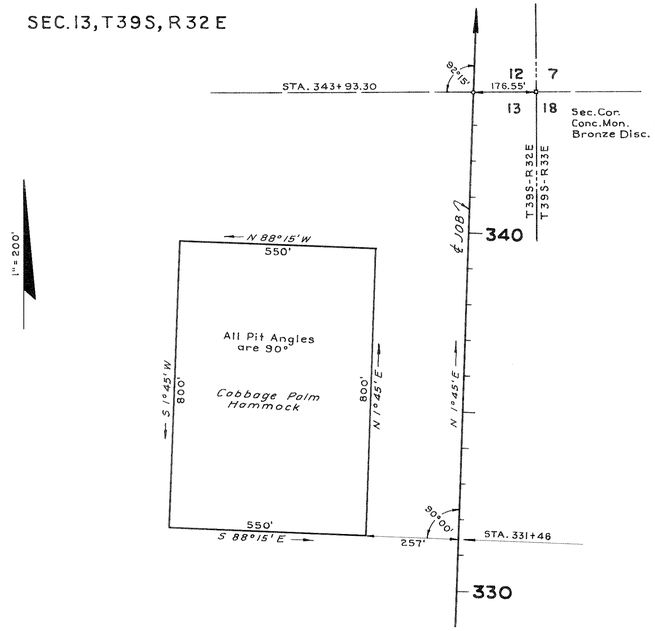

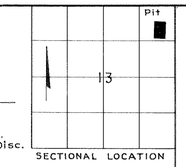

SECTIONAL LOCATION

BORROW PIT NO. 3
No Drain Required

SEC. 7, T39S, R33E

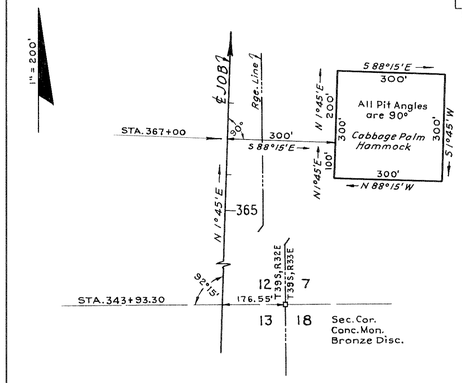

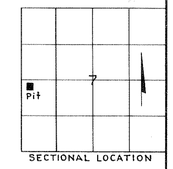

SECTIONAL LOCATION

BORROW PIT NO. 4
No Drain Required

SEC. 6, T39S, R33E

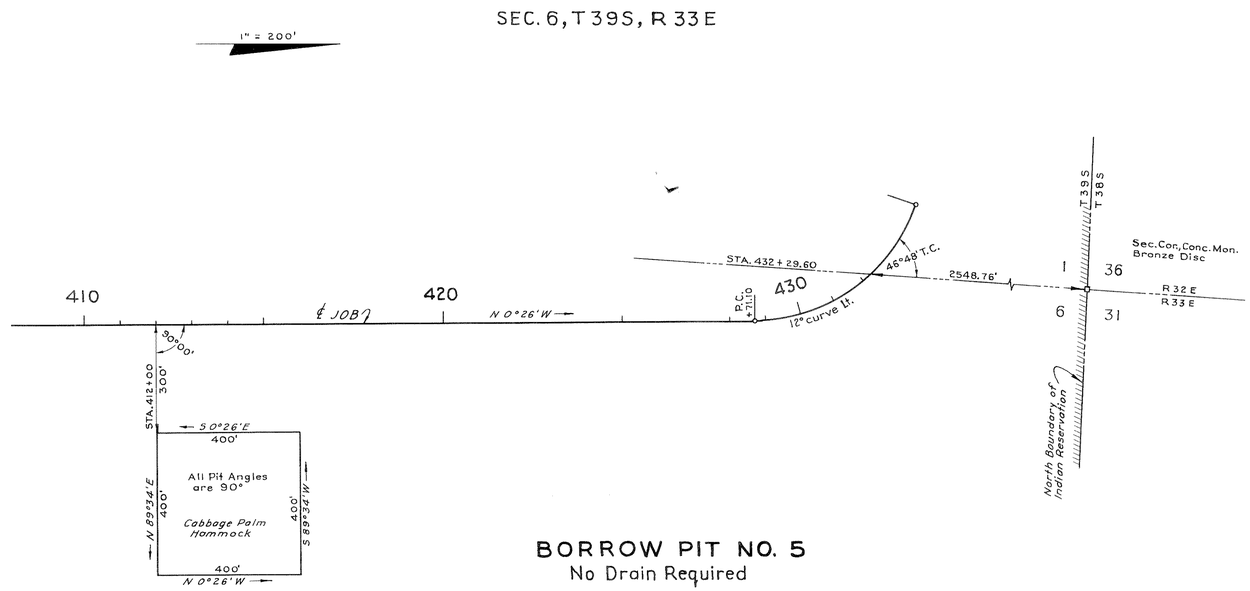

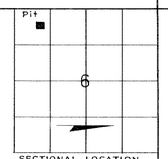

SECTIONAL LOCATION

BORROW PIT NO. 5
No Drain Required

Drawn from Notebook No. 243947 SEE RESOLUTION FROM TRUSTEES OF THE BRIGHTON SEMINOLE INDIAN RESERVATION DATED MARCH 1, 1951

Road through Indian Reservation

BORROW PITS

STATE OF FLORIDA
STATE ROAD DEPARTMENT

RIGHT OF WAY MAP

SECTION No. 0551-150

ROAD No. S-721 GLADES COUNTY

SCALE 1" = 200'	NAMES	DATES	APPROVED BY
DRAWN	E.E.I.	12-15-50	A. Brighton Asst. DIVISION ENGINEER
TRACED	B.E.C.	12-19-50	STATE HIGHWAY ENGINEER
INDEXED			
REVISED			
REVISED			
CHECKED	E.E.I.	12-19-50	