FED. ROAD DIV. NO.	STATE	PROJECT NO.	FISCAL YEAR	SHEET NO.
3	FLA.	05501-2601		1

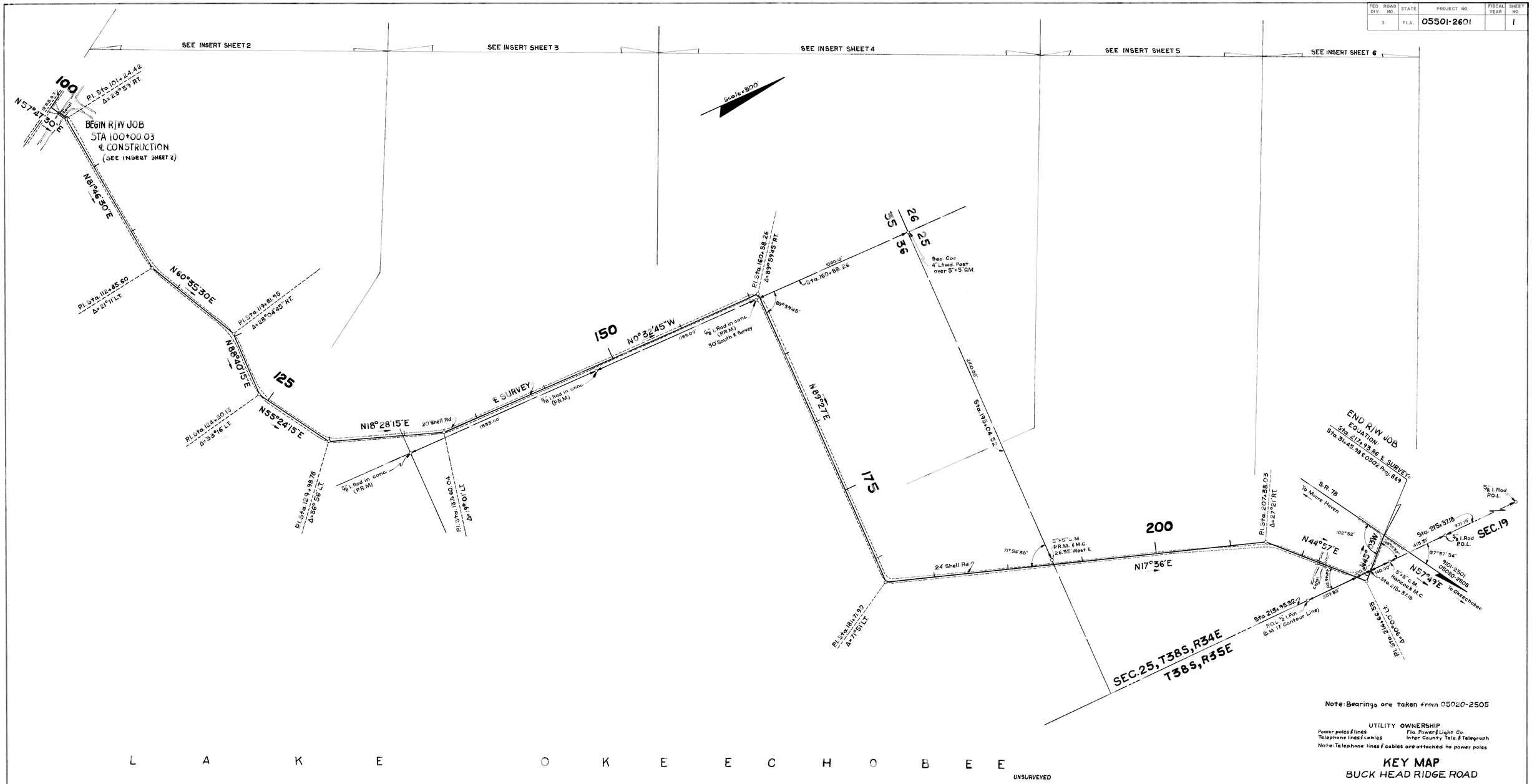

Note: Bearings are taken from 05020-2505

UTILITY OWNERSHIP

Power poles & lines — Fla. Power & Light Co.
Telephone lines & cables — Inter County Tele. & Telegraph

Note: Telephone lines & cables are attached to power poles

KEY MAP
BUCK HEAD RIDGE ROAD

Topog plotted from field Book 732334
Alignment, Subdivision ties, Section Line ties & Maint. R/W F.B. 628111

STATE OF FLORIDA
STATE ROAD DEPARTMENT

RIGHT OF WAY MAP

STATE ROAD NO. S-78B GLADES COUNTY

	BY	DATE	APPROVED BY	DATE
DRAWN	W.J.P.	4-21-64	H. M. Johnson	DISTRICT ENGINEER
TRACED	L.R.J.	4-30-64		
CHECKED	D.C.	5-11-64		ENGINEER OF RIGHT OF WAY
COMPARED	W.E.S.	1-29-65		STATE HIGHWAY ENGINEER
INDEXED				

REVISION	BY	DATE

SECTION 05501-2601 SHEET 1 OF

FED. ROAD DIV. NO.	STATE	PROJECT NO.	FISCAL YEAR	SHEET NO.
3	FLA.	05501-2601		2

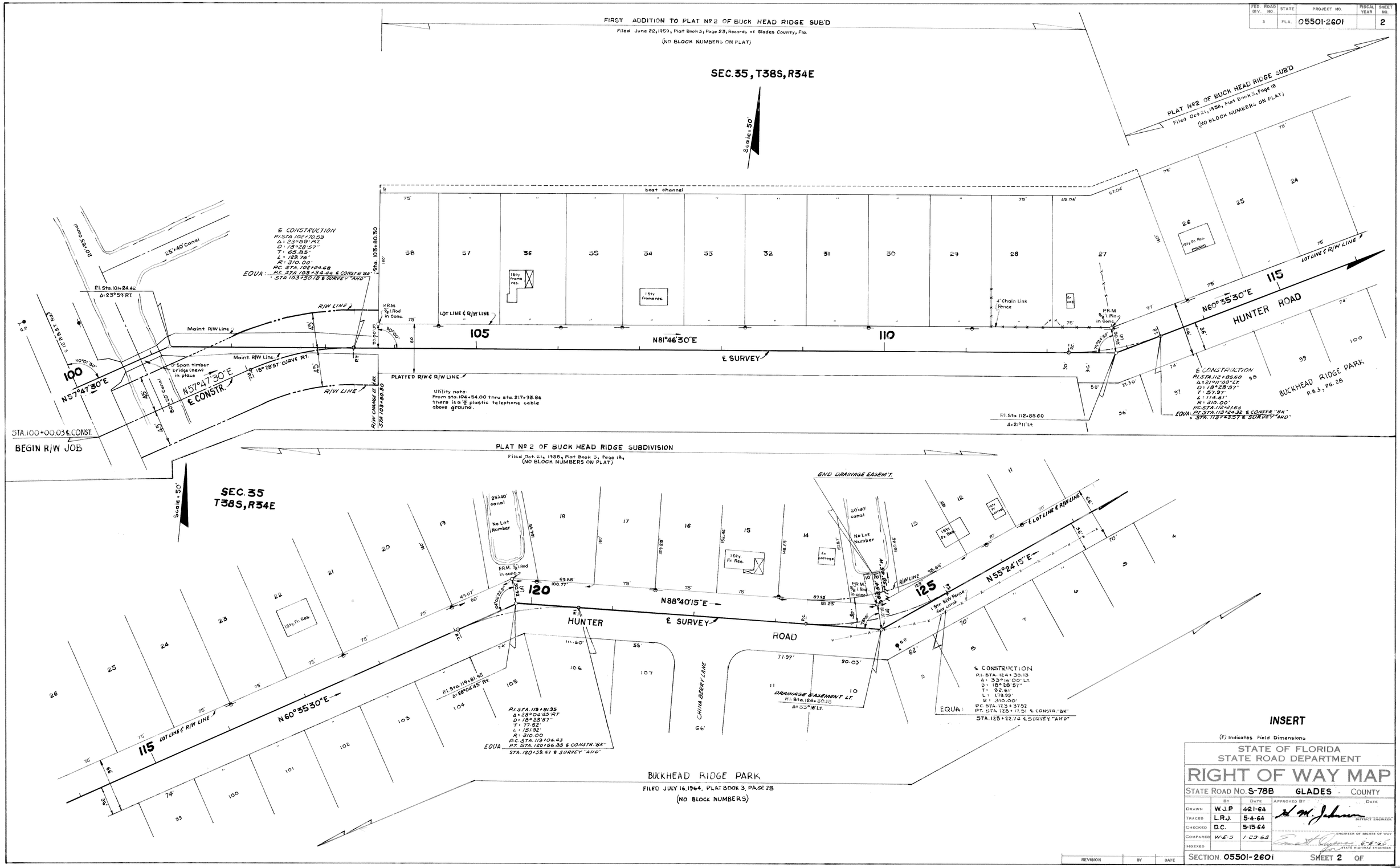

INSERT

(F) Indicates Field Dimensions

STATE OF FLORIDA
STATE ROAD DEPARTMENT

RIGHT OF WAY MAP

STATE ROAD NO. S-78B GLADES COUNTY

	BY	DATE	APPROVED BY	DATE
DRAWN	W.J.P.	4-21-64	H. M. Johnson	DISTRICT ENGINEER
TRACED	L.R.J.	5-4-64		
CHECKED	D.C.	5-15-64		ENGINEER OF RIGHTS OF WAY
COMPARED	W.E.S.	1-29-65		STATE HIGHWAY ENGINEER
INDEXED				

SECTION 05501-2601 SHEET 2 OF

REVISION	BY	DATE

FED. ROAD DIV.	ROAD NO.	STATE	PROJECT NO.	FISCAL YEAR	SHEET NO.
3		FLA.	05501-2601		3

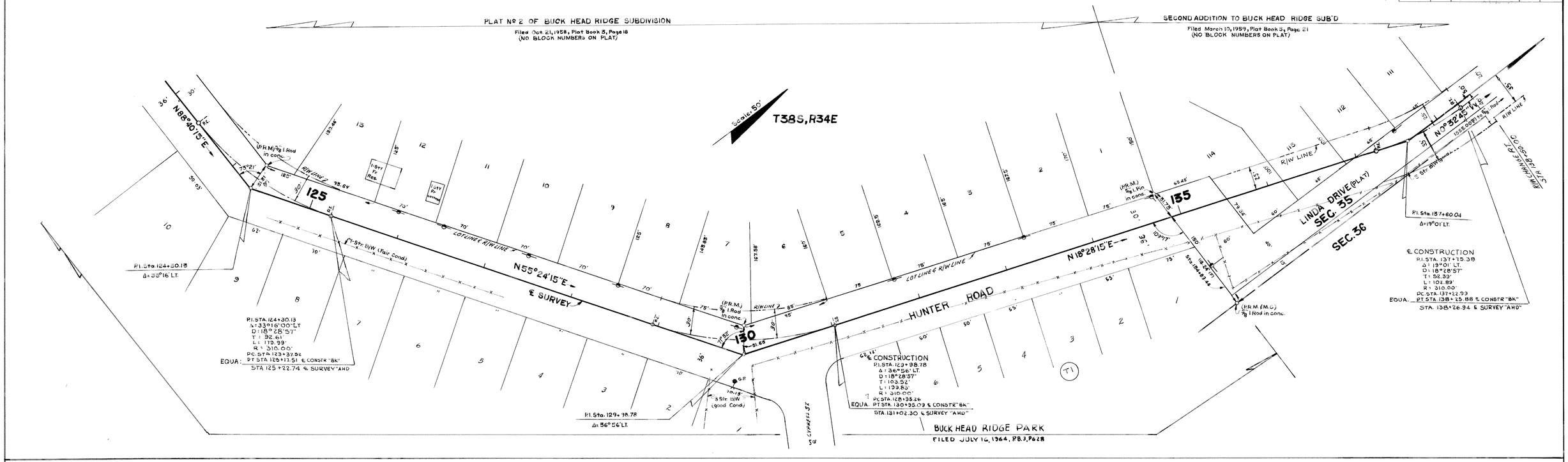

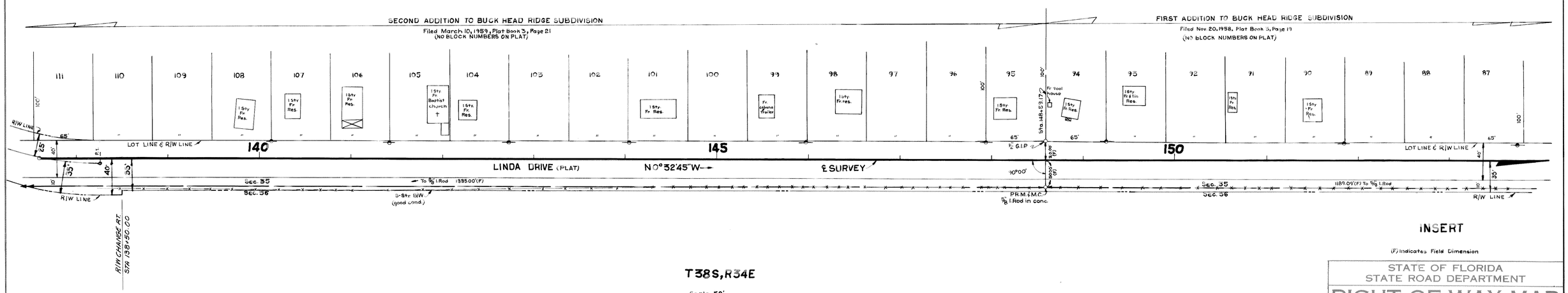

INSERT

(F) Indicates Field Dimension

T38S, R34E

Scale: 50'

STATE OF FLORIDA
STATE ROAD DEPARTMENT

RIGHT OF WAY MAP

STATE ROAD NO. S-78B GLADES COUNTY

	BY	DATE	APPROVED BY	DATE
DRAWN	W.J.P.	4-23-64	[signature]	
TRACED	L.R.J.	5-6-64	DISTRICT ENGINEER	
CHECKED	D.C.	5-15-64		
COMPARED	W.E.S.	1-29-65	ENGINEER OF RIGHTS OF WAY	
INDEXED			[signature] 2-2-65 STATE HIGHWAY ENGINEER	

REVISION	BY	DATE

SECTION 05501-2601 SHEET 3 OF

FED. ROAD DIV. NO.	STATE	PROJECT NO.	FISCAL YEAR	SHEET NO.
3	FLA.	05501-2601		4

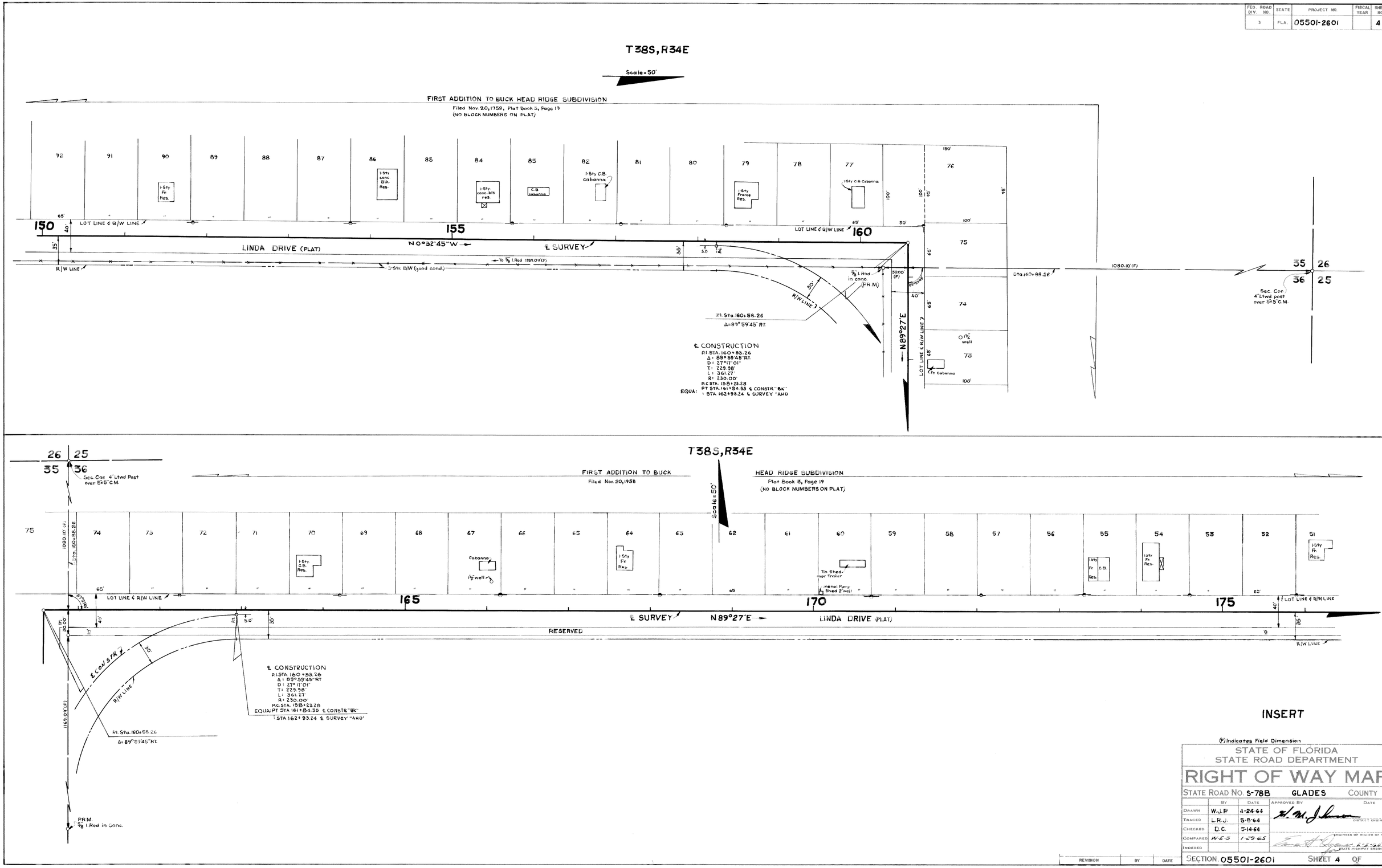

INSERT

(F) Indicates Field Dimension

STATE OF FLORIDA
STATE ROAD DEPARTMENT

RIGHT OF WAY MAP

STATE ROAD NO. S-78B GLADES COUNTY

	BY	DATE	APPROVED BY	DATE
DRAWN	W.J.P.	4-24-64	H. M. Johnson	DISTRICT ENGINEER
TRACED	L.R.J.	5-8-64		
CHECKED	D.C.	5-14-64		
COMPARED	W.E.S.	1-29-65		ENGINEER OF RIGHTS OF WAY
INDEXED				STATE HIGHWAY ENGINEER

REVISION	BY	DATE

SECTION 05501-2601 SHEET 4 OF

FED. ROAD DIV. NO.	STATE	PROJECT NO.	FISCAL YEAR	SHEET NO.
3	FLA.	05501-2601		5

T38S, R34E

Scale: 50'

35 | 26
36 | 25
Sec. Cor. 4" Lime Post over 5"x5" C.M.

FIRST ADD TO BUCK HEAD RIDGE S/D'N
Filed Nov. 20, 1958 Plat Book 5, Page 19
(NO BLOCK NUMBERS ON PLAT)

Boat Channel (Plat)

REPLAT OF LOTS "B" & 21 THRU 33 INCLUSIVE BUCK HEAD RIDGE SUBDIVISION
Filed Jan. 15, 1958 Plat book 5, Page 17
(NO BLOCK NUMBERS ON PLAT)

Set back Line (plat)

6-Str. E/W (good)

R/W LINE

RESERVED (typ.)

Lot Lines & R/W Lines

N89°27'E

Plat Dim. opposite corner

Canal

Bulkhead

Sta. 179+23.60 R/W CHANGE LT.

5/8" I Rod

1/2" I Pipe

Conc. Base

100.00' (F)

135.24'

5/8" I Rod (F) 0.32 N

5/8" I Rod (F) 0.38 W

2"x2" Hub

R/W CHANGE RT. 179+50

180

50°33'00" E
E CONSTR. 5.00' RT.
@ 90° 180°03.61'

Fl. Sta. 181+71.90
Δ=7°51'LT

E CONSTRUCTION
CURVE DATA
P.I. STA. 181+10.66
Δ=7°51'00" LT.
D=0°19'01"
T=166.65'
L=888.48'
R=301.00'
P.C. STA. 190+03.61
P.T. STA. 186+92.03 "BK" E Constr.
= STA. 189+33.29 "AHD" E Survey

E CONSTRUCTION

Acquire

6-Str. E/W (Fair)

Lot Line & R/W Line

EQUATION:
P.T. STA. 186+92.03 "BK" E Constr.
= STA. 189+33.29 "AHD" E Survey

E SURVEY

N17°36'E

LINDA DRIVE (PLAT)

Lot Line & R/W Line

EASEMENT (PLAT)
Sta. 189+76.65
1 1/2" G.I.P.

190

185

Sta. 185+34.87

(F) 20°00'

(F) 30°00'

(F) 20°00'

(F) 30°00'

5"x5" C.M. (P.R.M.)

Sta. 182+22.26

Sta. 182+61.28

Sta. 178+40.93

Sta. 175+99.58

Sta. 173+58.23

Sta. 171+16.88

Sta. 168+75.53

Sta. 166+34.18

Sta. 163+92.83

Sta. 161+51.48

Sta. 159+10.13

Sta. 156+68.78

Sta. 154+27.43

Sta. 151+86.08

Sta. 149+44.73

Sta. 147+03.38

Sta. 144+62.03

Sta. 142+20.68

Sta. 139+79.33

Sta. 137+37.98

Sta. 134+96.63

Sta. 132+55.28

Sta. 130+13.93

Sta. 127+72.58

Sta. 125+31.23

Sta. 122+89.88

Sta. 120+48.53

Sta. 118+07.18

Sta. 115+65.83

Sta. 113+24.48

Sta. 110+83.13

Sta. 108+41.78

Sta. 106+00.43

Sta. 103+59.08

Sta. 101+17.73

Sta. 98+76.38

Sta. 96+35.03

Sta. 93+93.68

Sta. 91+52.33

Sta. 89+10.98

Sta. 86+69.63

Sta. 84+28.28

Sta. 81+86.93

Sta. 79+45.58

Sta. 77+04.23

Sta. 74+62.88

Sta. 72+21.53

Sta. 69+80.18

Sta. 67+38.83

Sta. 64+97.48

Sta. 62+56.13

Sta. 60+14.78

Sta. 57+73.43

Sta. 55+32.08

Sta. 52+90.73

Sta. 50+49.38

Sta. 48+08.03

Sta. 45+66.68

Sta. 43+25.33

Sta. 40+83.98

Sta. 38+42.63

Sta. 36+01.28

Sta. 33+59.93

Sta. 31+18.58

Sta. 28+77.23

Sta. 26+35.88

Sta. 23+94.53

Sta. 21+53.18

Sta. 19+11.83

Sta. 16+70.48

Sta. 14+29.13

Sta. 11+87.78

Sta. 9+46.43

Sta. 7+05.08

Sta. 4+63.73

Sta. 2+22.38

Sta. 0+00.00

R=340.75'

R=110.74'

R=14.5'

R=60.55'

(4,460 Ords.)

(P.R.M.) 5"x5" C.M.

SEC. 25, T38S, R34E

Scale: 50'

BUCK HEAD RIDGE SUBDIVISION
Filed Feb. , 1955 Plat book 5, Page 15
(NO BLOCK NUMBERS ON PLAT)

Sta. 194+26.46

(F) 30.0'

(F) 25.0'

5/8" I. Pin in conc.

90°00'

P.O.B.

P.O.B.

LINDA ROAD (PLAT)

Plat Line & R/W LINE

195

200

205

E SURVEY

N17°36'E

25'

R/W LINE

3-Str. E/W (good cond.)

E CONSTRUCTION
CURVE DATA
P.I. STA. 203+96.85
Δ=23°21'00" RT.
D=19°58'57"
T=75.43'
L=147.38'
R=310.00'
P.C. STA. 203+12.16
P.T. STA. 204+59.10

INSERT

(F) Indicates Field Dimensions

STATE OF FLORIDA
STATE ROAD DEPARTMENT

RIGHT OF WAY MAP

STATE ROAD NO. S-78B GLADES COUNTY

	BY	DATE	APPROVED BY	DATE
DRAWN	W.J.P.	4-27-64		
TRACED	L.R.J.	5-12-64	DISTRICT ENGINEER	
CHECKED	D.C.	5-14-64		
COMPARED	W.E.S	1-29-65	ENGINEER OF RIGHTS OF WAY	
INDEXED			STATE HIGHWAY ENGINEER	

REVISION	BY	DATE

SECTION 05501-2601 SHEET 5 OF

FED. ROAD DIV. NO.	STATE	PROJECT NO.	FISCAL YEAR	SHEET NO.
3	FLA.	05501-2601		6

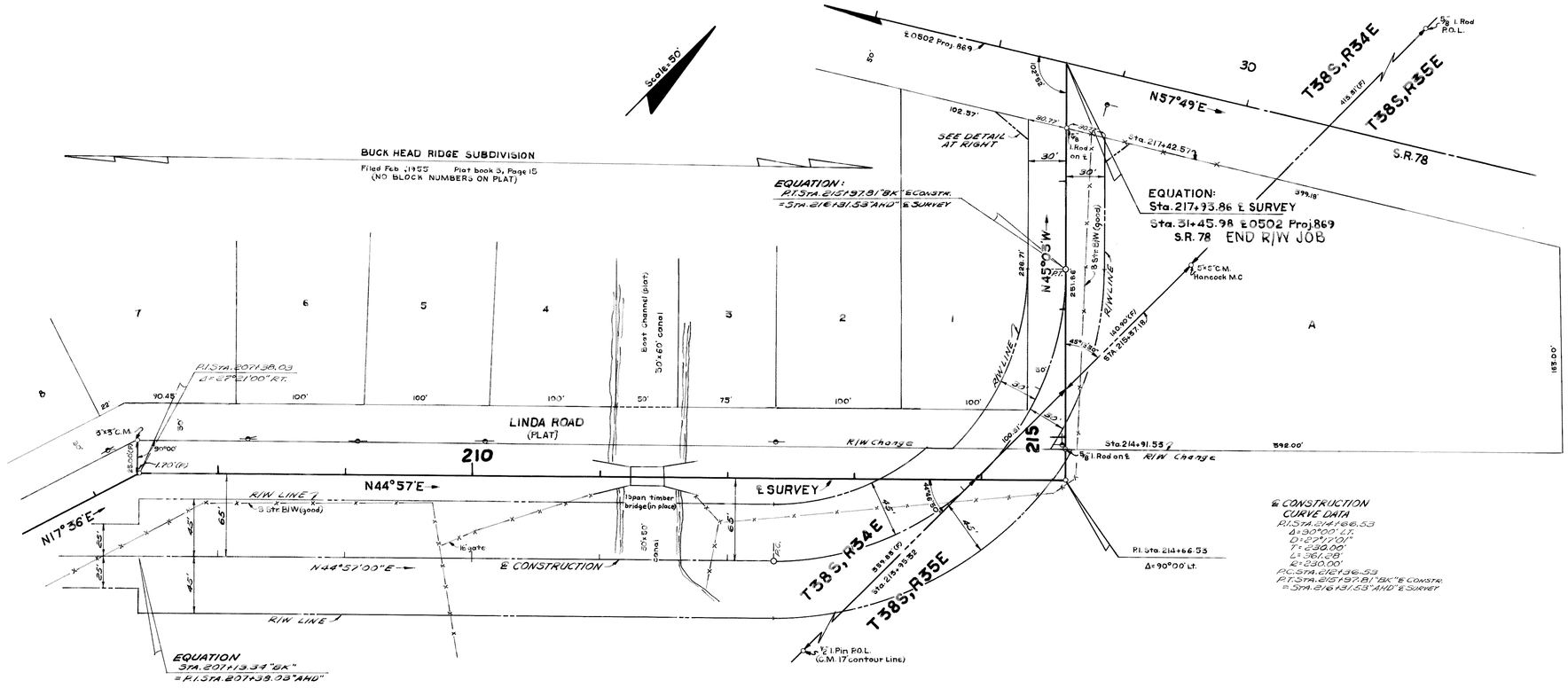

INSERT

(F) Indicates Field Dimensions

STATE OF FLORIDA
STATE ROAD DEPARTMENT

RIGHT OF WAY MAP

STATE ROAD NO. S-78B GLADES COUNTY

	BY	DATE
DRAWN	W.J.P.	4-27-64
TRACED	L.R.J.	5-13-64
CHECKED	D.C.	5-15-64
COMPARED	W.E.S.	1-25-65
INDEXED		

APPROVED BY _____ DATE _____
DISTRICT ENGINEER

ENGINEER OF RIGHTS OF WAY

STATE HIGHWAY ENGINEER

REVISION	BY	DATE
Rev. R/W	G.H.K.-M.H.	10-11-67

SECTION 05501-2601 SHEET 6 OF

FED. ROAD DIV. NO.	STATE	PROJECT NO.	FISCAL YEAR	SHEET NO.
3	FLA.	05501-2601		7

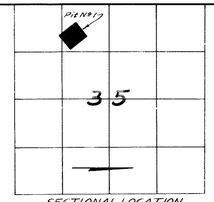

SECTIONAL LOCATION
SCALE: 2000'

SEC. 35, T38S, R34E

SCALE: 100'

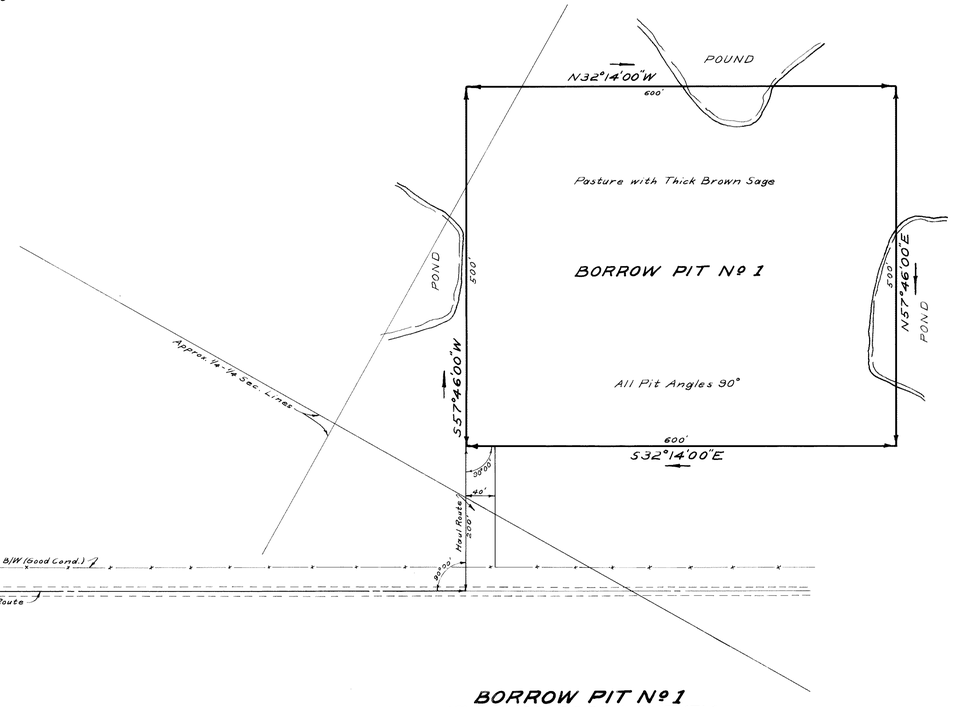

BORROW PIT No 1
LT. STA. 100+00.00 ℄ SURVEY

BORROW PIT
BUCK HEAD RIDGE ROAD

Plotted from Looseleaf Field notes dated Mar. 1965

STATE OF FLORIDA
STATE ROAD DEPARTMENT

RIGHT OF WAY MAP

STATE ROAD NO. S-78B GLADES COUNTY

	BY	DATE	APPROVED BY	DATE
DRAWN	C.U.K.	4-7-65		
TRACED	C.U.K.	4-8-65	DISTRICT ENGINEER	
CHECKED	W.J.P.	4-8-65		
COMPARED			ENGINEER OF RIGHTS OF WAY	
INDEXED			STATE HIGHWAY ENGINEER	6-20-65

REVISION	BY	DATE

SECTION 05501-2601 SHEET 7 OF