FED. ROAD DIV. No.	STATE	SEC. AND JOB No.	FISCAL YEAR	SHEET No.	TOTAL SHEETS
3	FLA.	0550-151		1	

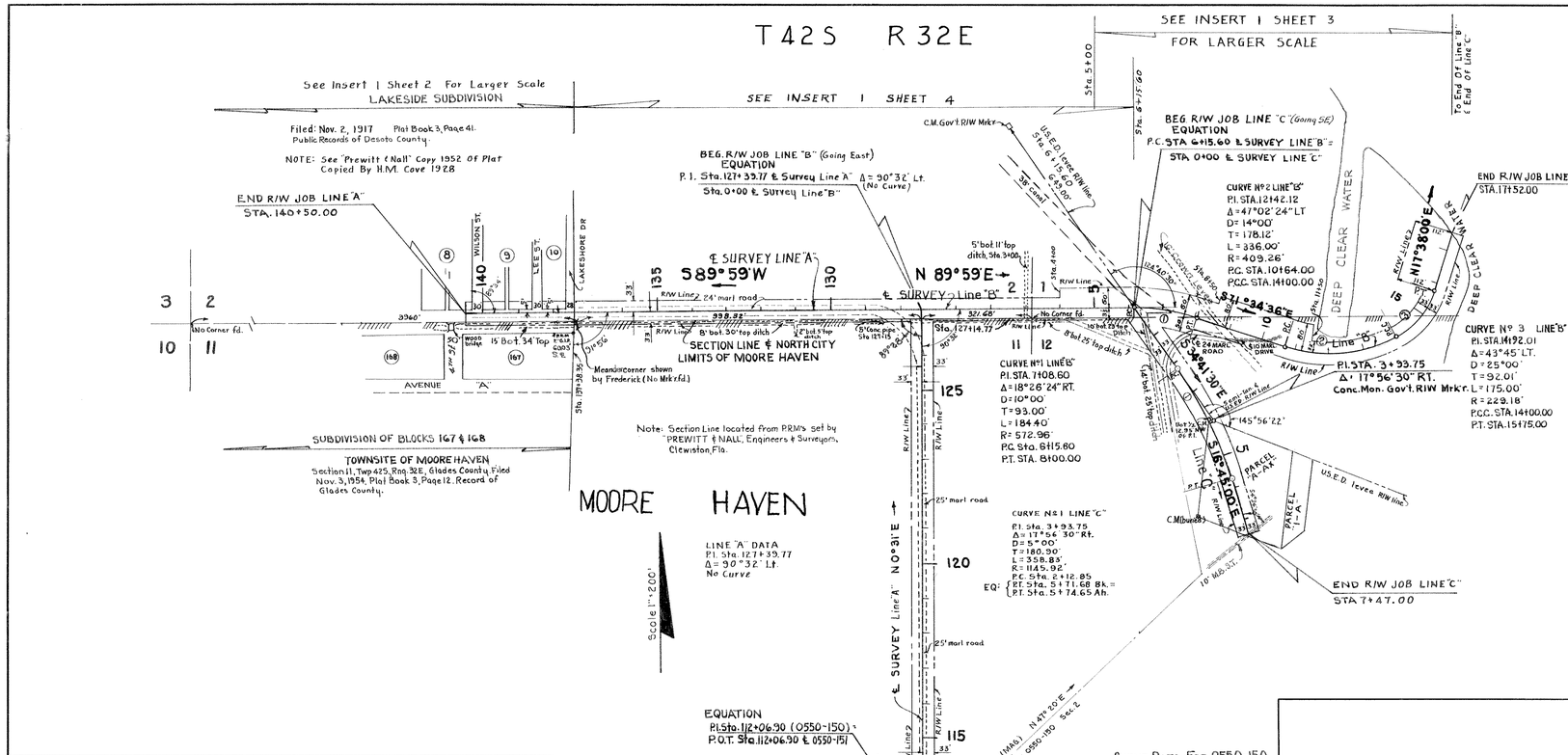

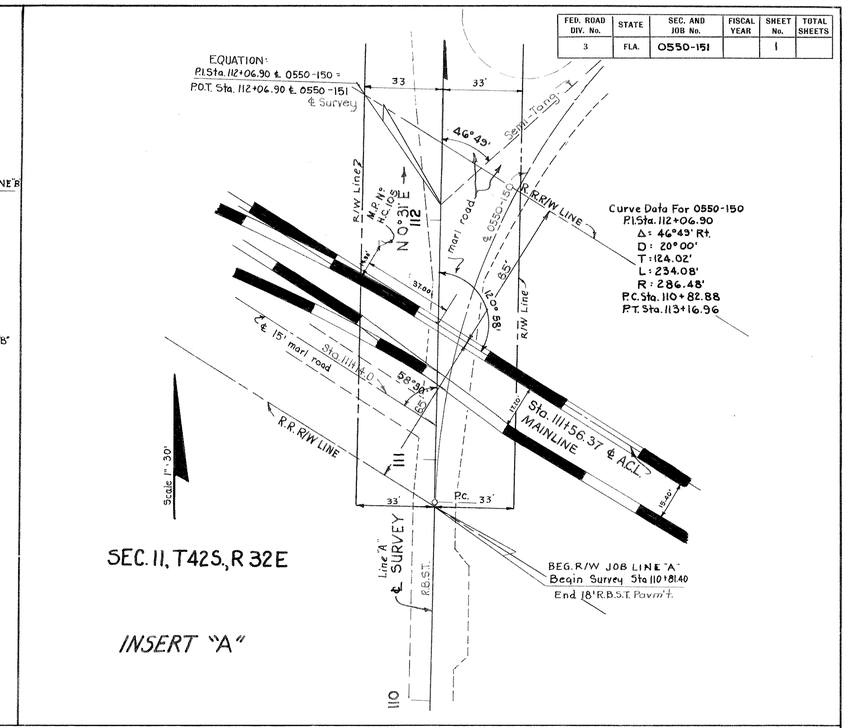

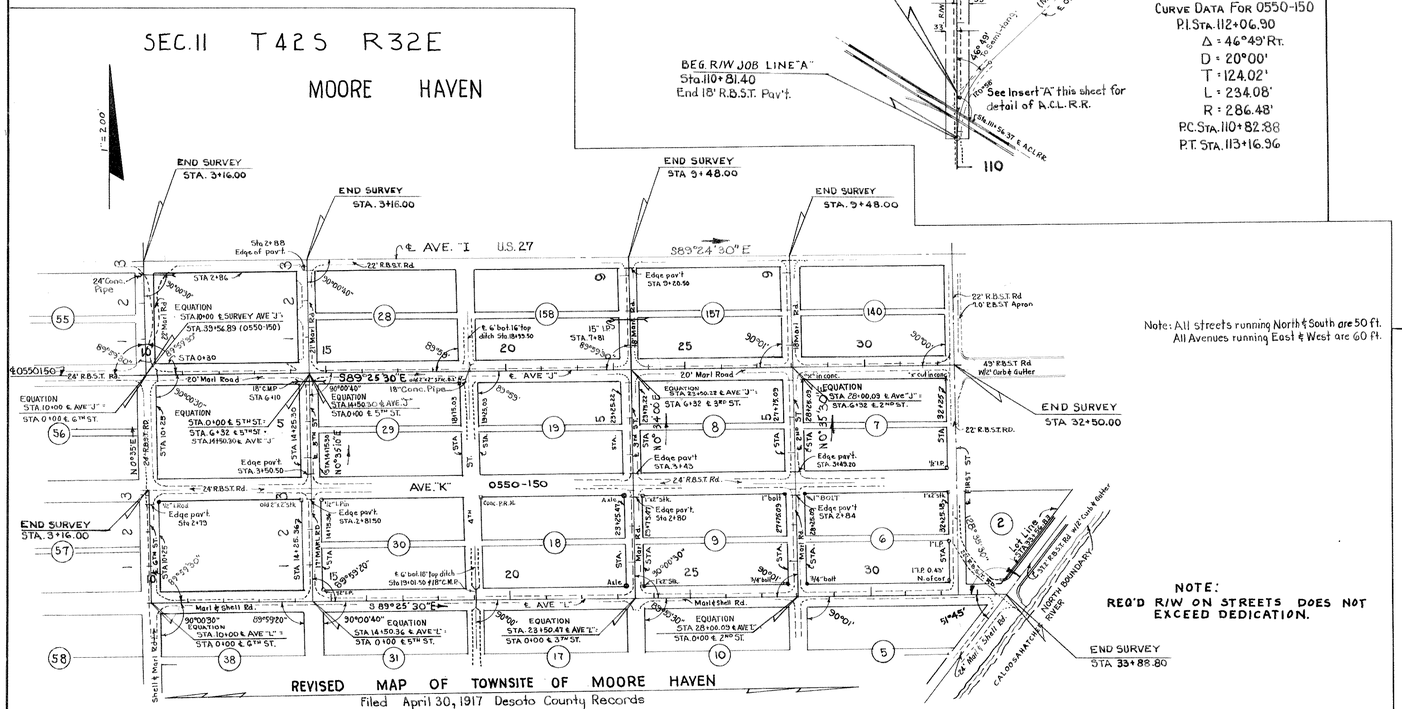

Note: All streets running North & South are 50 ft.
All Avenues running East & West are 60 ft.

NOTE:
REQ'D R/W ON STREETS DOES NOT EXCEED DEDICATION.

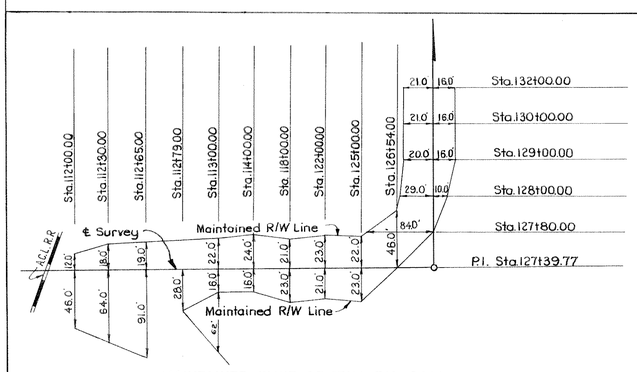

Utilities:

Power lines owned by City of Moore Haven, Florida
Underground telephone Cables owned By Inter-County Tele. & Tele.
Water lines owned by city of Moore Haven, Florida.

KEY MAP
MOORE HAVEN STREETS

Bearing are Magnetic taken from 0550-150

Align. & Blockties plotted from Looseleaf Notes.
Topog plotted from Field Books 265029, 267379, 267489 & 267489-A

STATE OF FLORIDA
STATE ROAD DEPARTMENT

RIGHT OF WAY MAP

SECTION No. 0550-151 S.H. 1

ROAD No. GLADES COUNTY

SCALE 1" =	NAMES	DATES	APPROVED BY
DRAWN	W.J.P.	6-11-56	D. M. Johnson — DIVISION ENGINEER
TRACED	W.J.P.	6-18-56	Barton Buchanan for — STATE HIGHWAY ENGINEER 10-16-56
INDEXED			
REVISED		2-25-57	
REVISED			

CHECKED HWF WFD 10-10-56

FED. ROAD DIV. No.	STATE	SEC. AND JOB No.	FISCAL YEAR	SHEET No.	TOTAL SHEETS
3	FLA.	0550-151		2	

T 42 S R 32 E

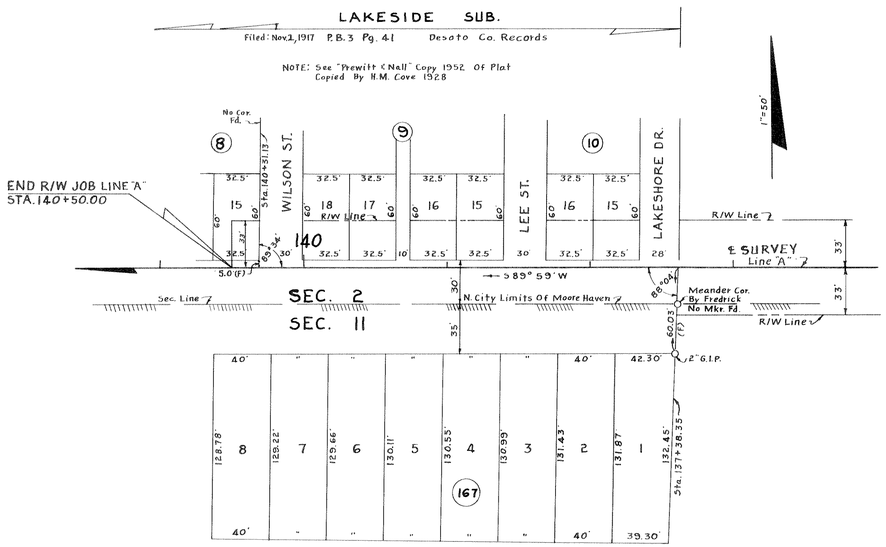

SUB. OF BLOCKS 167 & 168 TOWNSITE OF MOORE HAVEN
Filed: Nov. 3, 1954 P.B. 3 Pg. 12 Glades Co. Records

(F) = Field Dim.

INSERT Nº 1

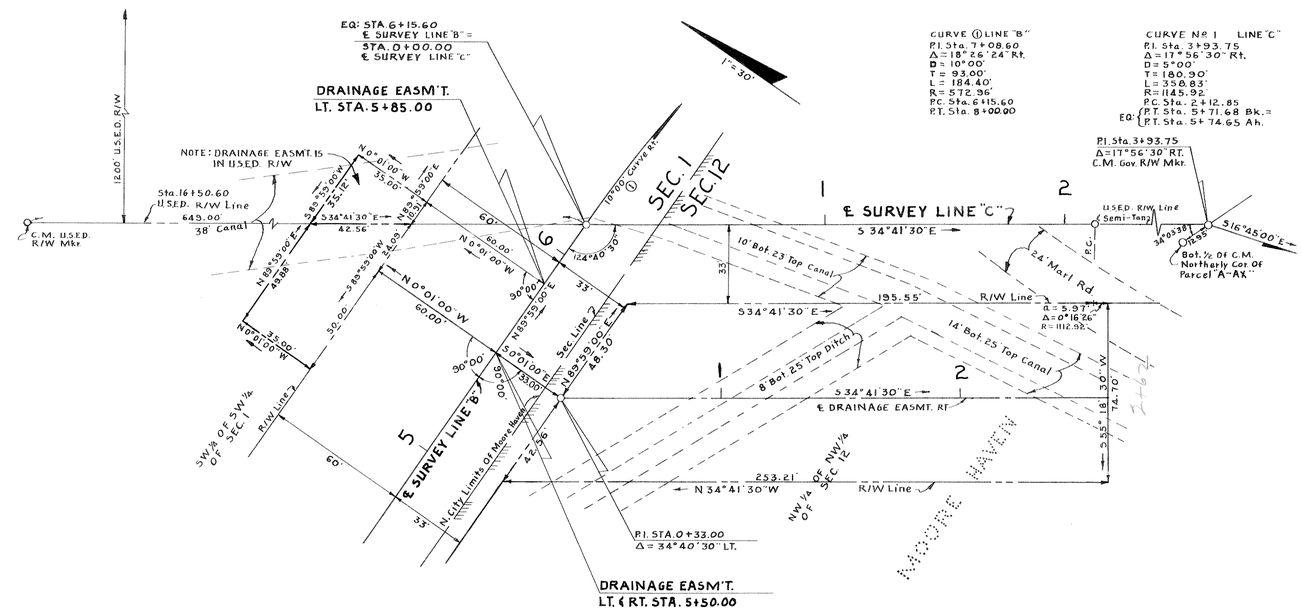

DRAINAGE EASEMENT
LT. & RT. STA. 5+50.00
& LT. STA. 5+85.00

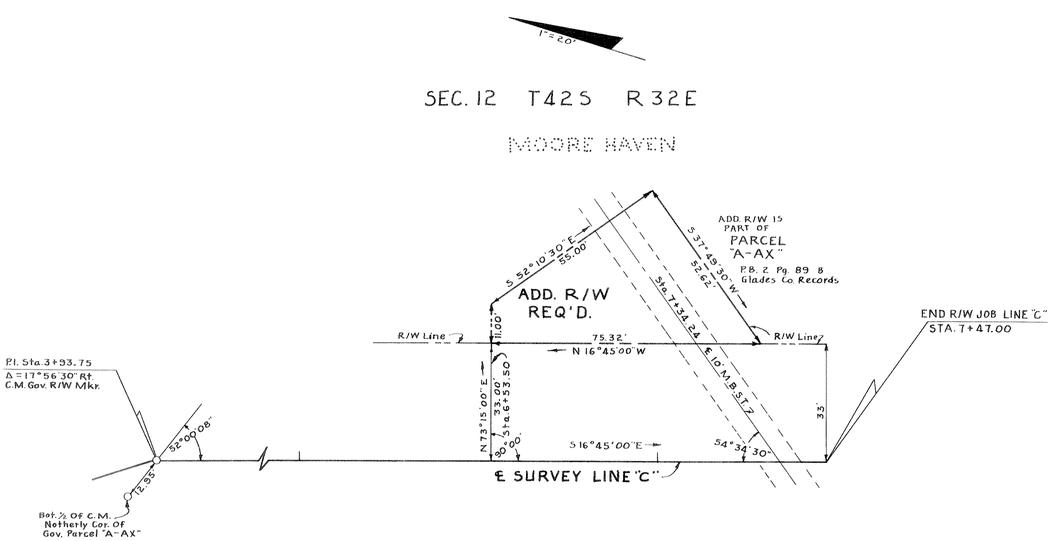

ADD. R/W REQ'D. LT.
STA. 6+53.50 LINE "C"

INSERT & DRAINAGE EASM'T.
& ADD. R/W REQ'D.

Topog. On Ditch Platted From Field Book Nº 267489 & 264789 "A"

STATE OF FLORIDA
STATE ROAD DEPARTMENT

RIGHT OF WAY MAP

SECTION No. 0550-151 Sh. 2

ROAD No. GLADES COUNTY

SCALE 1"=	NAMES	DATES	APPROVED BY
DRAWN	H.W.	9-10-56	DIVISION ENGINEER
TRACED	H.W.	9-11-56	for STATE HIGHWAY ENGINEER 10-16-56
INDEXED			
REVISED			
REVISED			

CHECKED: DC & WFD 10-10-56

FED. ROAD DIV. No.	STATE	SEC. AND JOB No.	FISCAL YEAR	SHEET No.	TOTAL SHEETS
3	FLA.	0550-151		3	

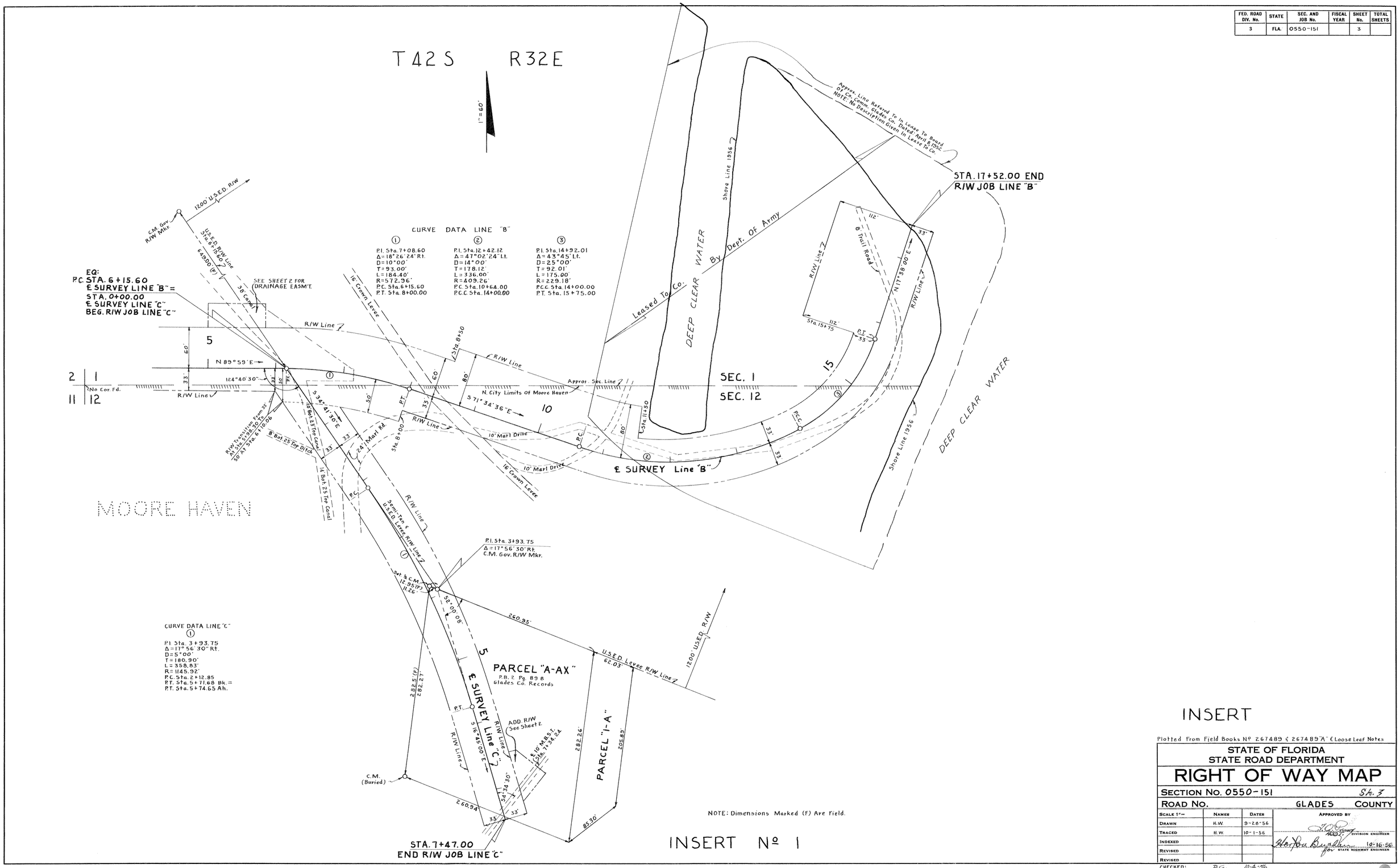

CURVE DATA LINE "B"

①	②	③
P.I. Sta. 7+08.60	P.I. Sta. 12+42.12	P.I. Sta. 14+92.01
Δ = 18°26' 24" Rt.	Δ = 47°02' 24" Lt.	Δ = 43°45' Lt.
D = 10°00'	D = 14°00'	D = 25°00'
T = 93.00'	T = 178.12'	T = 92.01'
L = 184.40'	L = 336.00'	L = 175.00'
R = 572.96'	R = 409.26'	R = 229.18'
P.C. Sta. 6+15.60	P.C. Sta. 10+64.00	P.C.C. Sta. 14+00.00
P.T. Sta. 8+00.00	P.C.C. Sta. 14+00.00	P.T. Sta. 15+75.00

CURVE DATA LINE "C"

①

P.I. Sta. 3+93.75
Δ = 17°56' 30" Rt.
D = 5°00'
T = 180.90'
L = 358.83'
R = 1145.92'
P.C. Sta. 2+12.85
P.T. Sta. 5+71.68 Bk. =
P.T. Sta. 5+74.65 Ah.

INSERT

Plotted From Field Books Nº 267489 & 267489 "A" & Loose Leaf Notes

STATE OF FLORIDA
STATE ROAD DEPARTMENT

RIGHT OF WAY MAP

SECTION No. 0550-151 Sh. 3

ROAD No. GLADES COUNTY

SCALE 1" =	NAMES	DATES	APPROVED BY
DRAWN	H.W.	9-28-56	DIVISION ENGINEER
TRACED	H.W.	10-1-56	for STATE HIGHWAY ENGINEER 10-16-56
INDEXED			
REVISED			
REVISED			

CHECKED: D.C. 10-4-56

FED. ROAD DIV. No.	STATE	SEC. AND JOB No.	FISCAL YEAR	SHEET No.	TOTAL SHEETS
3	FLA.	0550-151		4	

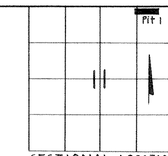

SECTIONAL LOCATION

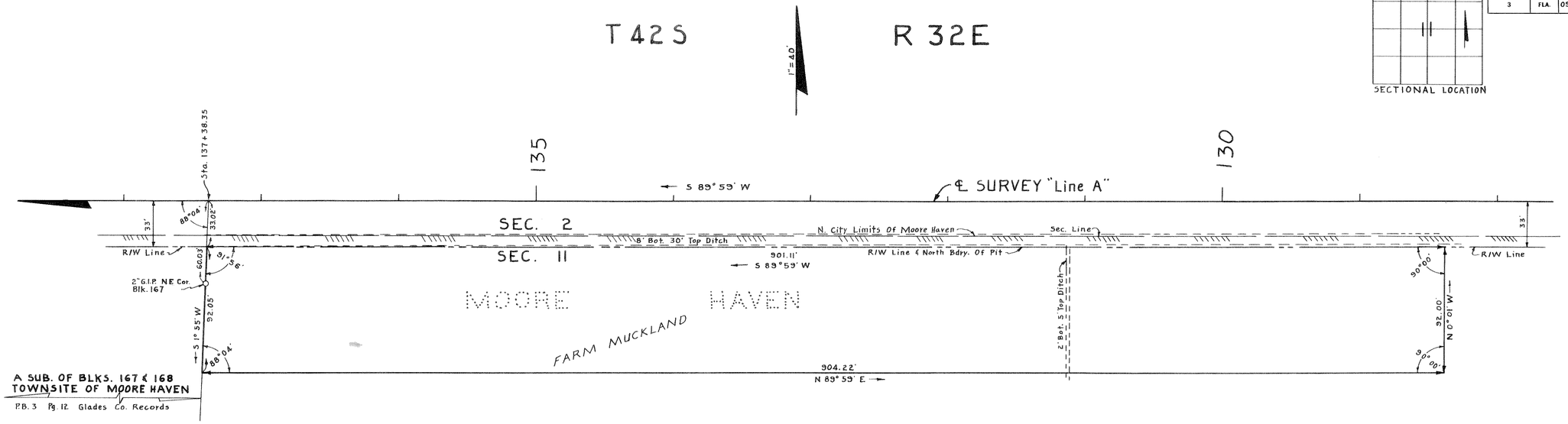

BORROW PIT Nº 1

T42S-R32E

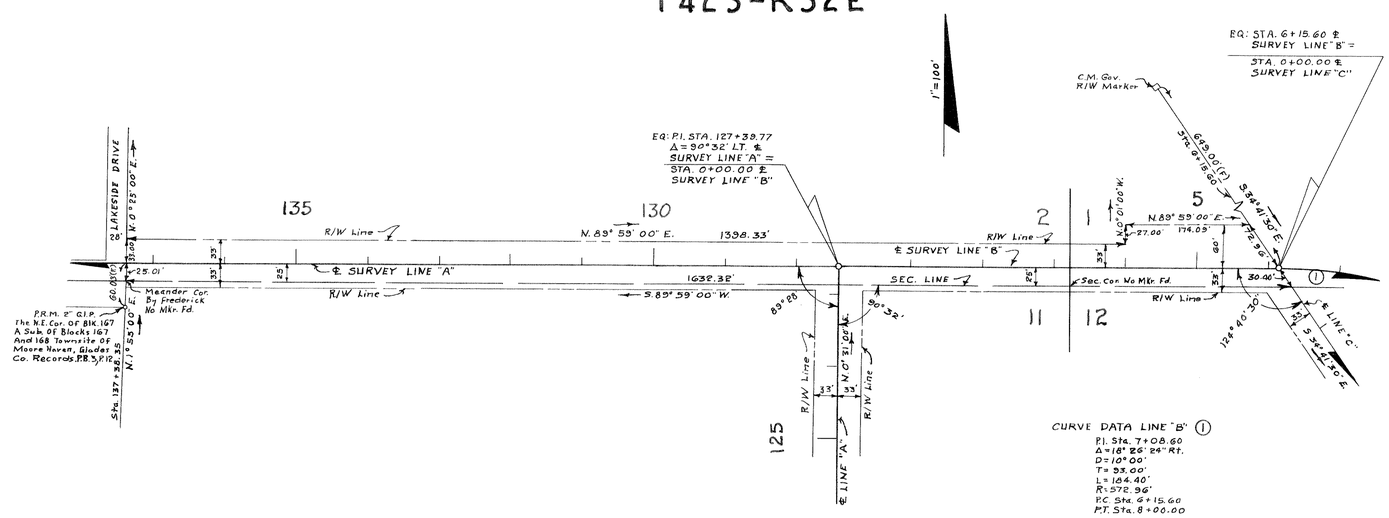

NOTE: (F) = FIELD.

INSERT Nº 1

BORROW PIT & INSERT

STATE OF FLORIDA
STATE ROAD DEPARTMENT

RIGHT OF WAY MAP

SECTION No. 0550-151 Sh. 4

ROAD No. GLADES COUNTY

SCALE 1" =	NAMES	DATES	APPROVED BY
DRAWN	H. W.	11-5-56	H. M. Johnson DIVISION ENGINEER
TRACED	H. W.	11-5-56	Horace Buchan for STATE HIGHWAY ENGINEER 11-13-56
INDEXED			
REVISED	H.T.R.	2-25-57	
REVISED			

CHECKED: D.C. 11-6-56