FED. ROAD DIV. No.	STATE	PROJECT No.	FISCAL YEAR	SHEET No.
3	FLA.	03632-2602	'66'	1

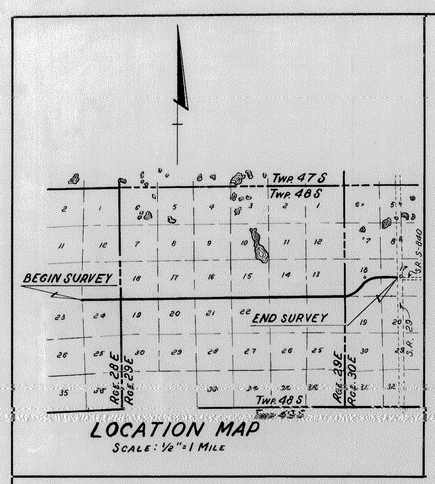

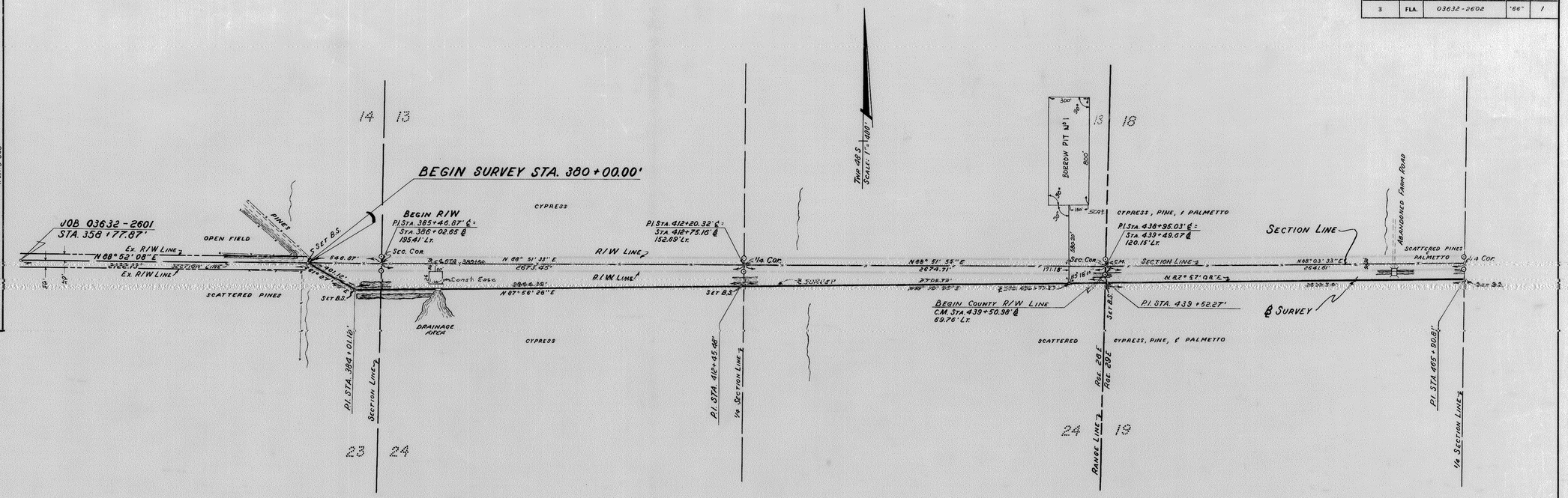

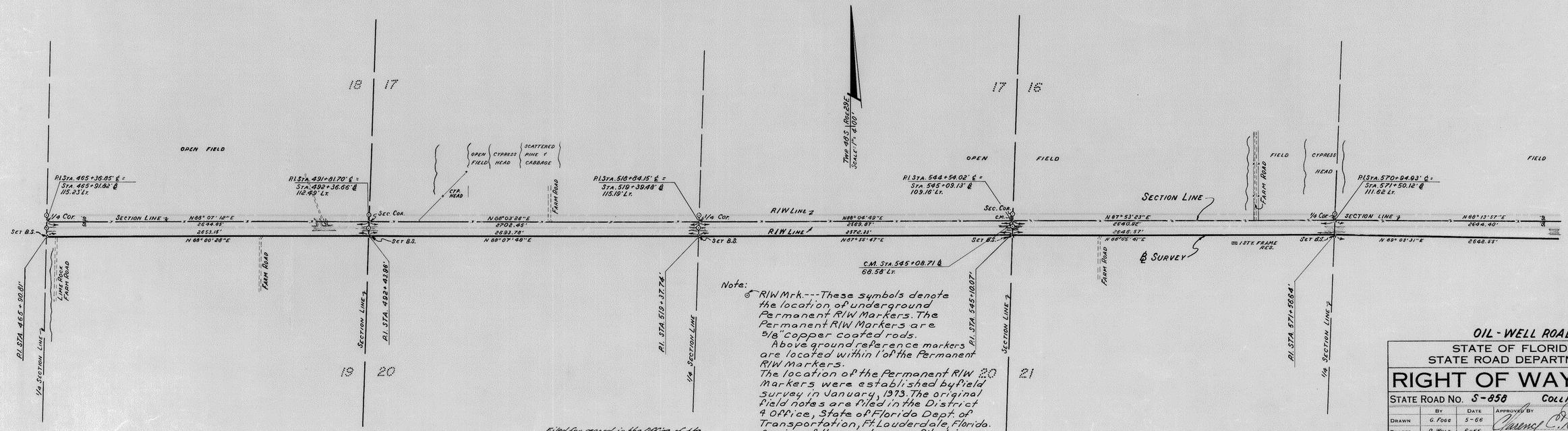

Note:
R/W Mrk.---These symbols denote the location of underground Permanent R/W Markers. The Permanent R/W Markers are 5/8" copper coated rods.
Above ground reference markers are located within 1' of the Permanent R/W Markers.
The location of the Permanent R/W Markers were established by field survey in January, 1973. The original field notes are filed in the District 4 Office, State of Florida Dept. of Transportation, Ft. Lauderdale, Florida. Copies of these notes are filed in the office of R/W Engineering, State of Florida Dept. of Transportation, Tallahassee, Florida.

Filed for record in the Office of the Clerk of the Circuit Court for the County of Collier, State of Florida, in Map Book 1, Page 123 on the 8th day of March, A.D. 1973.

Revision	By	Date
P.R.M.'s & Note	L.W.	2-19-73
add BORROW PIT	Gwill mills	Aug. 68

OIL-WELL ROAD
STATE OF FLORIDA
STATE ROAD DEPARTMENT

RIGHT OF WAY MAP

STATE ROAD No. S-858 COLLIER COUNTY

	By	Date	Approved By	Date
Drawn	G. Fogg	5-68	Lawrence C. Reardon, District Engineer	2-21-67
Traced	R. Wold	6-66		
Checked	G. Fogg	11-66	Engineer of Rights of Way	
Compared				
Indexed			State Highway Engineer	3-16-67

SECTION 03632-2602 SHEET 1 OF 3

FED. ROAD DIV. No.	STATE	PROJECT No.	FISCAL YEAR	SHEET No.
3	FLA.	03632-2602	"66"	2

OIL-WELL ROAD

STATE OF FLORIDA
STATE ROAD DEPARTMENT

RIGHT OF WAY MAP

STATE ROAD NO. S-858 COLLIER COUNTY

	BY	DATE	APPROVED BY	DATE
DRAWN	G. FOGG	5-66	Clarence C. Davidson, DISTRICT ENGINEER	2-27-67
TRACED	B. WOLD	6-66		
CHECKED	G. FOGG	11-66	ENGINEER OF RIGHTS OF WAY	
COMPARED			[signature] for STATE HIGHWAY ENGINEER	3-16-67
INDEXED				

REVISION	BY	DATE
PRM'S & Note	L.W.	2-19-73
add B.P. 3 Relocated BP #2	DER-MHC	1-71
add Drainage Eas.	G. MHC	7- -69
add BORROW Pit	Griff.-MHC	Aug.-68

SECTION 03632-2602 SHEET 2 OF 3

FED. ROAD DIV. No.	STATE	PROJECT No.	FISCAL YEAR	SHEET No.
3	FLA.	03632-2602	'66'	3

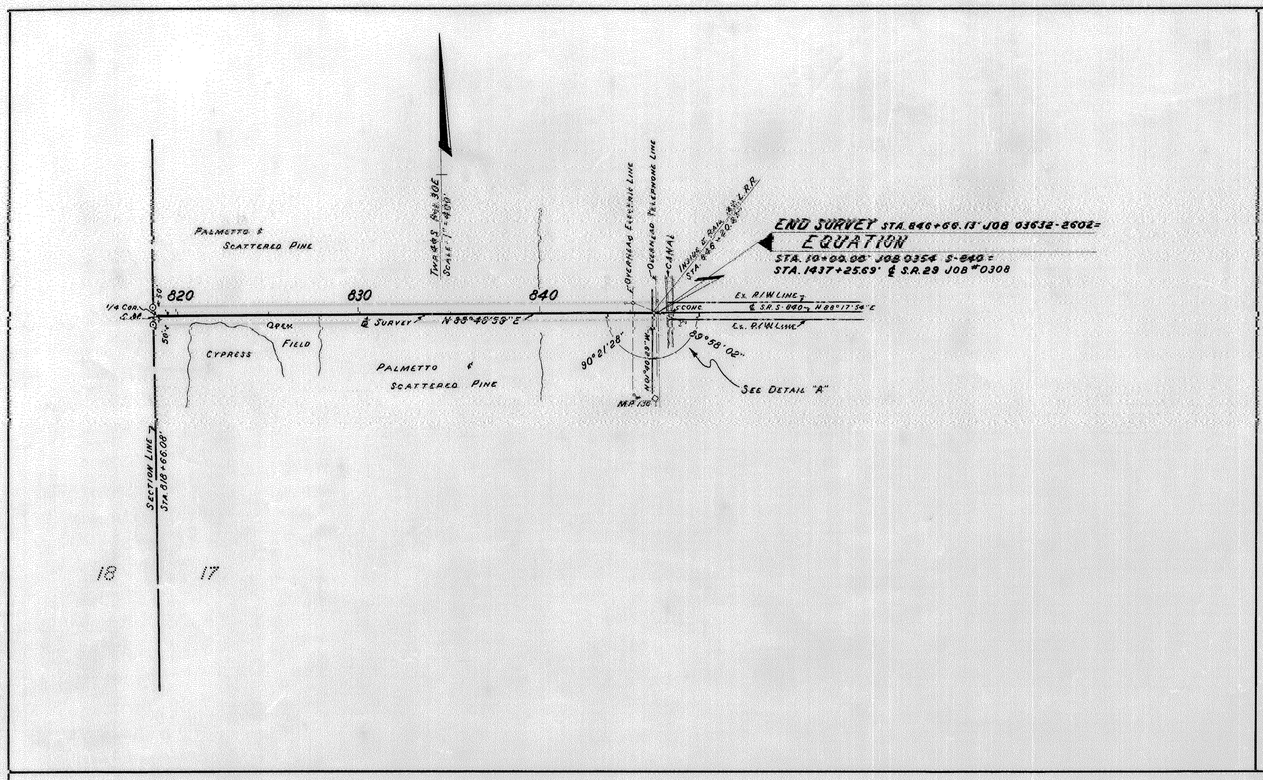

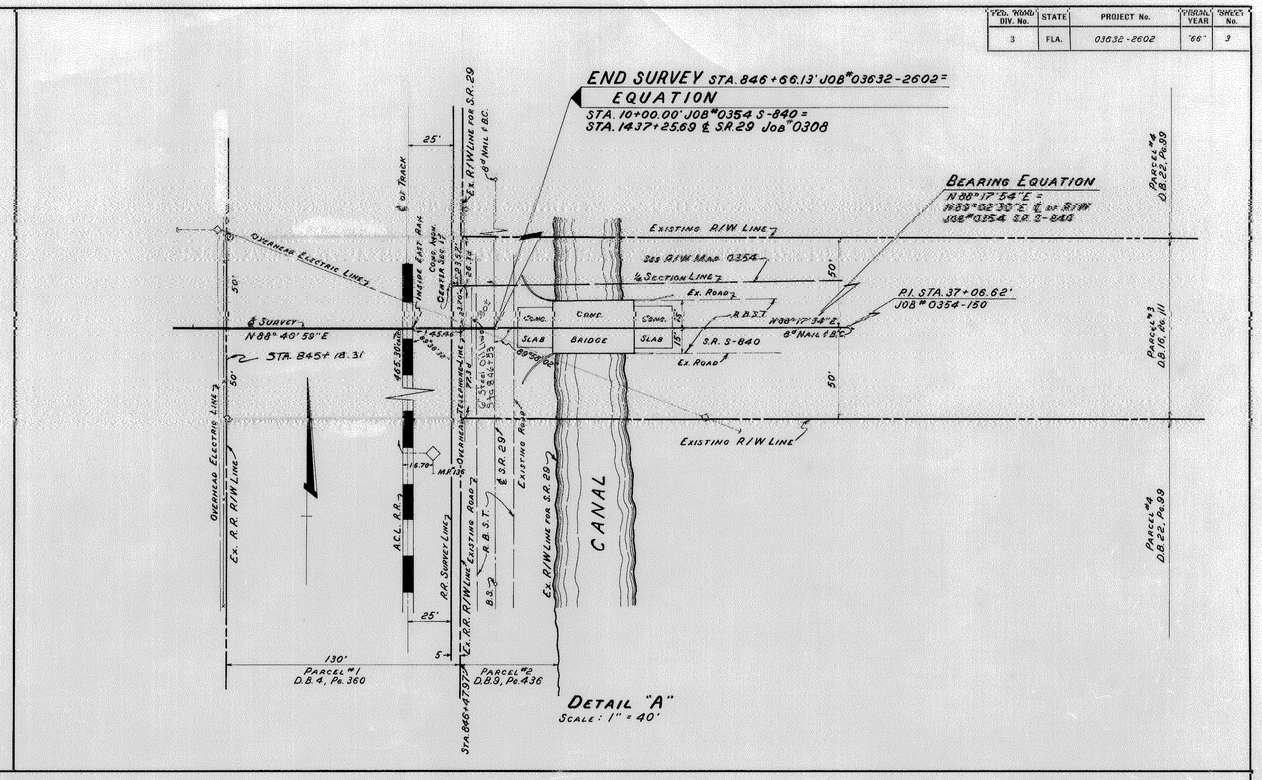

Lee County Electric Coop Inc.		
Station	Left	Right
845+13	55	
847+82		50

Intercounty Telephone & Telegraph
Overhead Telephone Lines Cross at Sta 846+50

Sunniland Oil Pipeline Co.
Station
Runs N & S at Sta. 846+53.00

Note:
℄ R/W Mrk.--Symbol for Permanent R/W Markers. See Sheet No. 1 for details.

OIL-WELL ROAD

STATE OF FLORIDA
STATE ROAD DEPARTMENT

RIGHT OF WAY MAP

STATE ROAD NO. S-858 COLLIER COUNTY

	BY	DATE
DRAWN	G. FOGG	5-66
TRACED	R. WOLD	6-66
CHECKED	G. FOGG	11-66
COMPARED		
INDEXED		

APPROVED BY Clarence E. Davidson DISTRICT ENGINEER DATE 2-27-67

ENGINEER OF RIGHTS OF WAY
STATE HIGHWAY ENGINEER 3-16-67

REVISION	BY	DATE
PRM'S & Note	L.W.	2-19-73
Add "6" Steel Oil Line	DRL-MHG	3-22-67

SECTION 03632-2602 SHEET 3 OF 3