FED. ROAD DIV. No.	STATE	SEC. AND JOB No.	FISCAL YEAR	SHEET No.	TOTAL SHEETS
3	FLA.	03610-2601	59	1	3

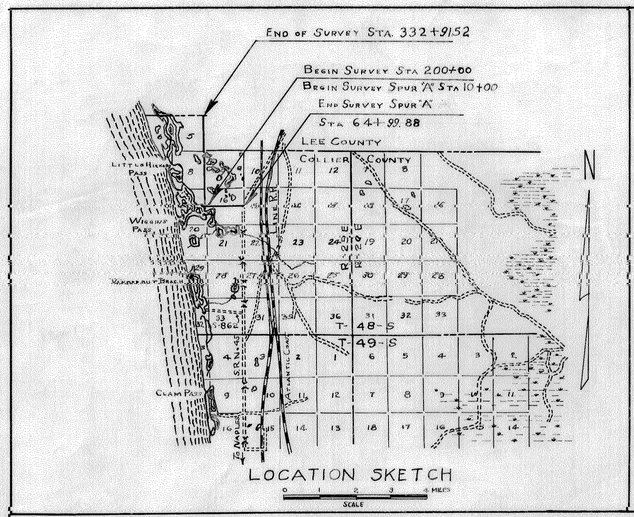

LOCATION SKETCH

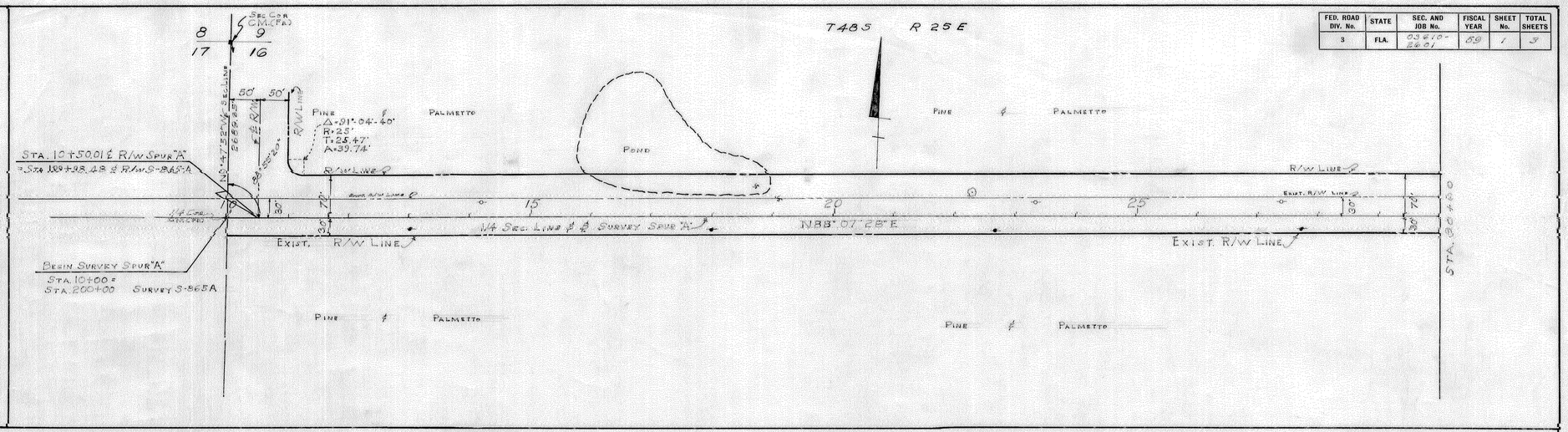

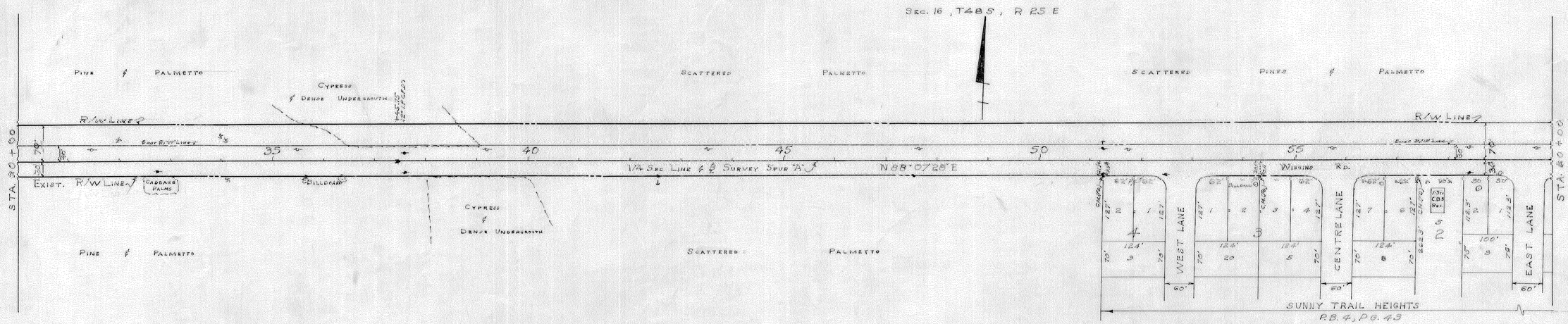

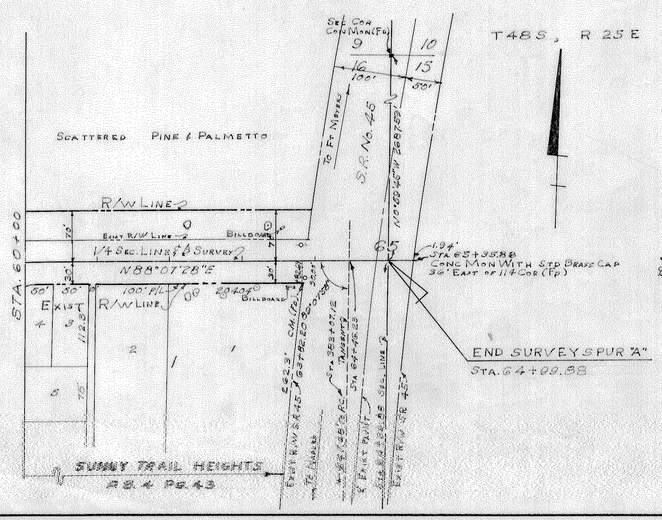

S.R. No. 45
℄ CURVE DATA
Δ = 32° 23' 00" Rt.
D = 1° 00' 00"
R = 5729.65'
T = 1663.71'
L = 3298.33'

NOTE:
BEARINGS ARE FROM STATE JOB No. 0301-250 S.R. 45
LOT DIMENSIONS SHOWN ARE PLAT DIMENSIONS.
■ DENOTES PERM REF MONUMENTS FOUND.

SPUR "A"

STATE OF FLORIDA
STATE ROAD DEPARTMENT

RIGHT OF WAY MAP

SECTION No. 03610-2601
ROAD No. S-865-A LEE & COLLIER COUNTY

SCALE 1" = 100'	NAMES	DATES	APPROVED BY
DRAWN			Winston Carter DIVISION ENGINEER
TRACED	D.R.L.	12-58	
INDEXED			Harlan Buchanan 11-2-59 STATE HIGHWAY ENGINEER
SCALING			
REVISED			

INDEXED JAN 2 1960 03610-2601 1

FED. ROAD DIV. No.	STATE	SEC. AND JOB No.	FISCAL YEAR	SHEET No.	TOTAL SHEETS
3	FLA.	03610-2601	59	2	3

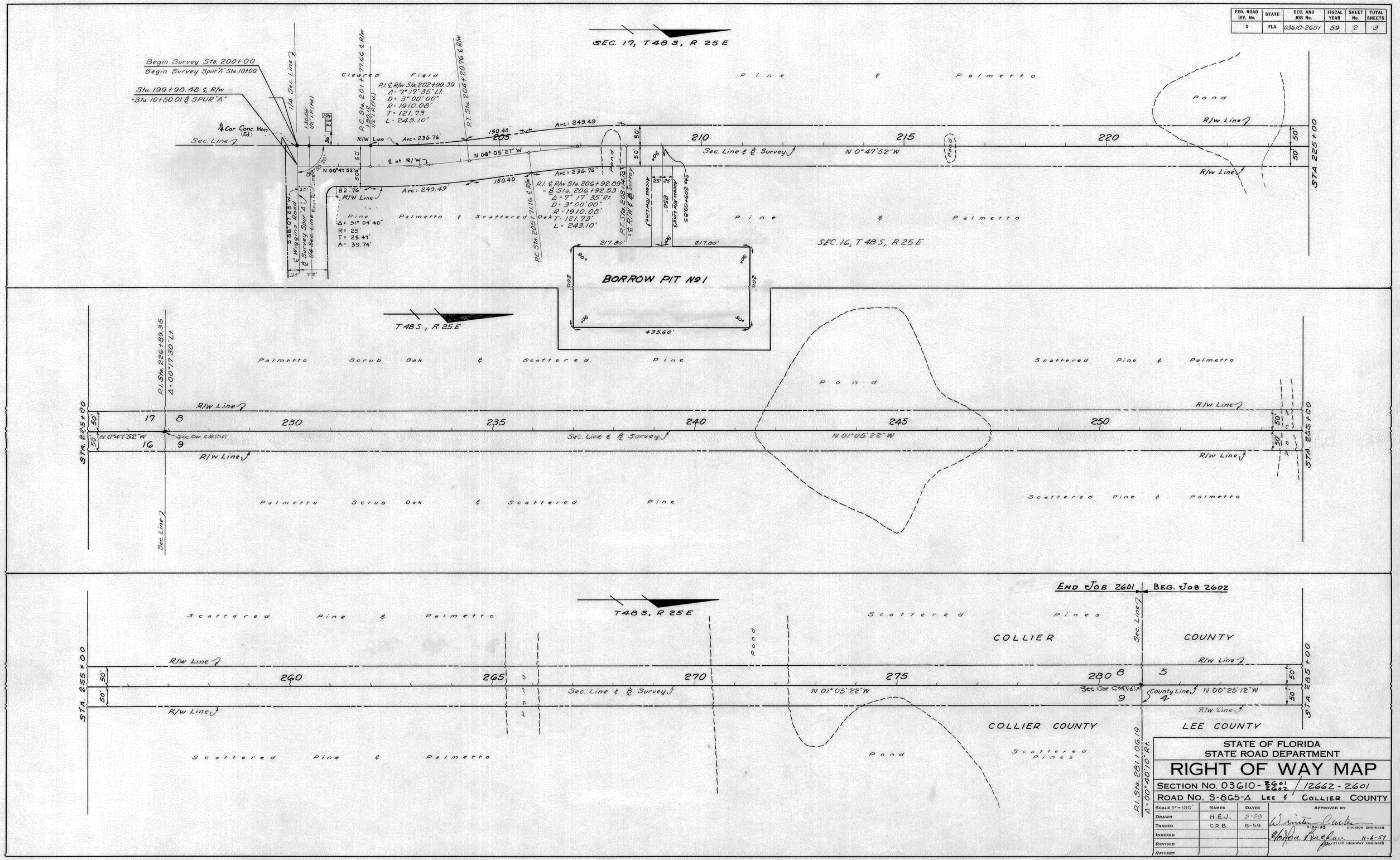

STATE OF FLORIDA
STATE ROAD DEPARTMENT

RIGHT OF WAY MAP

SECTION No. 03610-2601 2602 / 12662-2601

ROAD No. S-865-A LEE & COLLIER COUNTY

SCALE 1"=100'	NAMES	DATES	APPROVED BY
DRAWN	H.E.J.	8-59	Winston Carter 9-30-59 DIVISION ENGINEER
TRACED	C.R.B.	8-59	Hoyt Ed Buchan 11-6-59 for STATE HIGHWAY ENGINEER
INDEXED			
REVISED			
REVISED			

INDEXED 03610-2601

FED. ROAD DIV. No.	STATE	SEC. AND JOB No.	FISCAL YEAR	SHEET No.	TOTAL SHEETS
3	FLA.	03610-2601	59	3	3

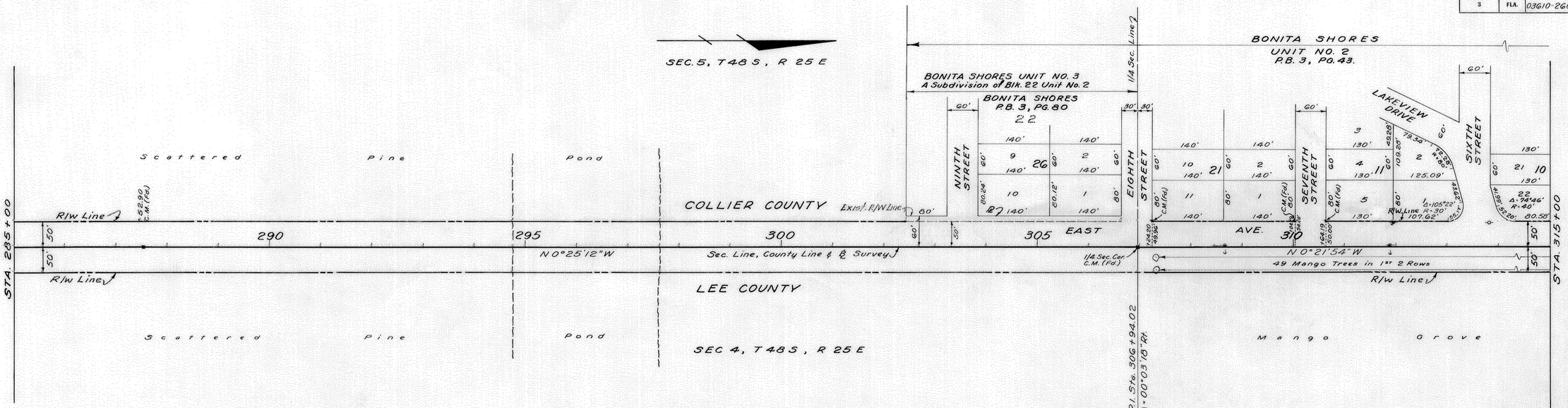

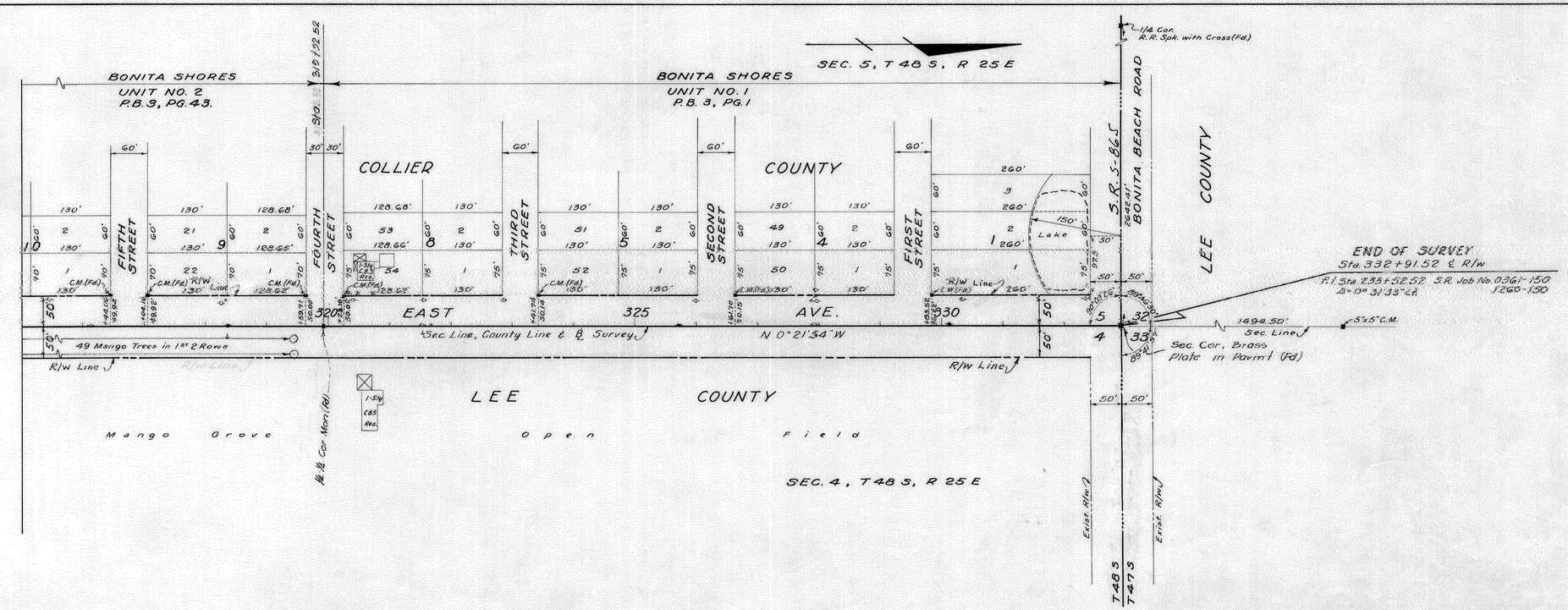

STATE OF FLORIDA
STATE ROAD DEPARTMENT

RIGHT OF WAY MAP

SECTION No. 03610-2601 / 2602 / 12662-2601

ROAD No. S-865-A LEE & COLLIER COUNTY

SCALE 1"=100'	NAMES	DATES	APPROVED BY
DRAWN	H.E.J.	8-59	
TRACED	C.R.B.	8-59	5-30-59 DIVISION ENGINEER
INDEXED			11-6-59 STATE HIGHWAY ENGINEER
REVISED			
REVISED			03000264

INDEXED APR 12 1960