FED. ROAD DIV. No.	STATE	SEC. AND JOB No.	FISCAL YEAR	SHEET No.	TOTAL SHEETS
3	FLA.	03570-2151	'60	1	4

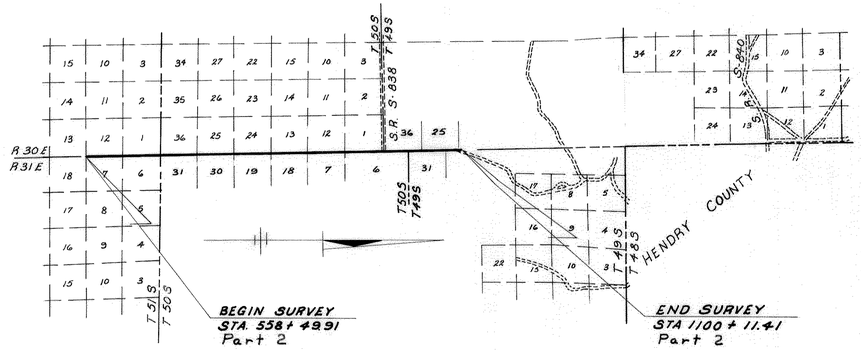

LOCATION MAP

Scale : 1" = 2 Miles

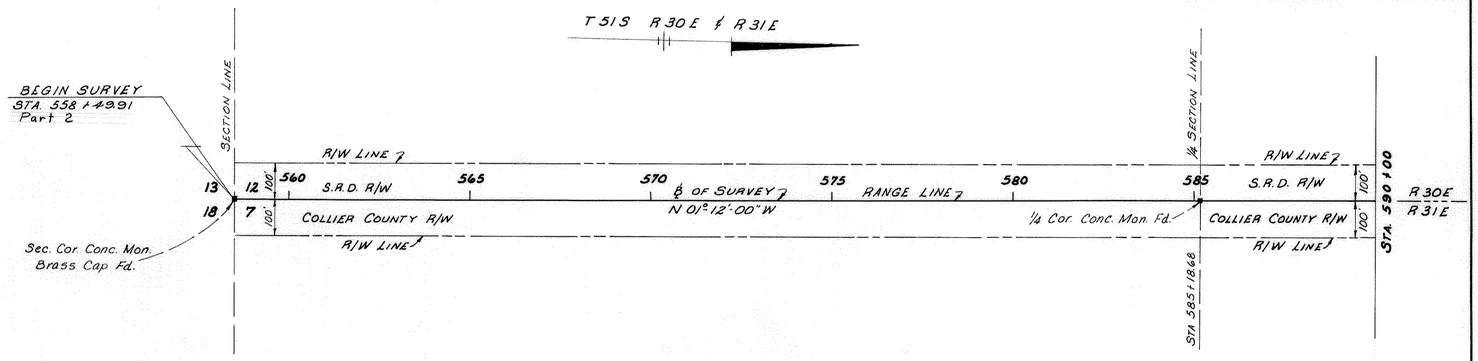

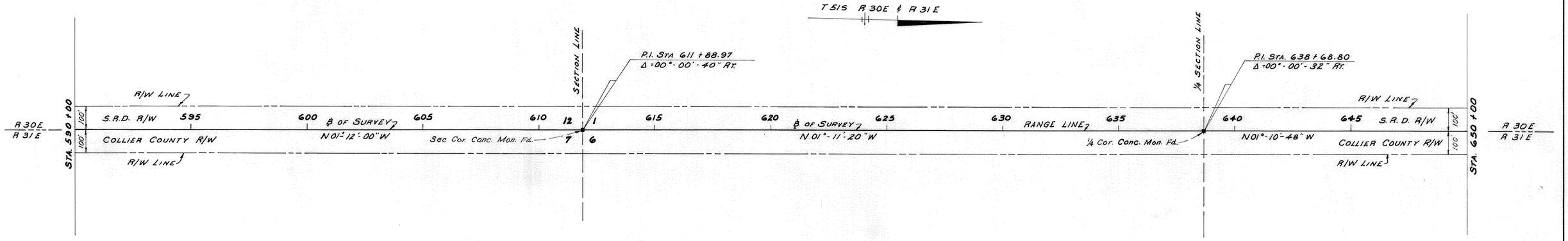

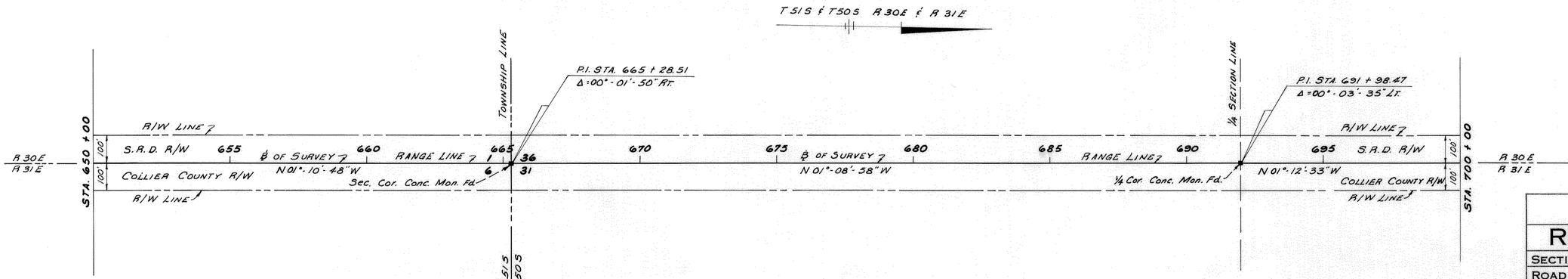

NOTE:

Bearings Shown are True North based on Tie between Triangulation Station Ochobee, Turner and Turner Azimuth Mark.

All Section Corners and ¼ Corners Set by Collier County.

STATE OF FLORIDA
STATE ROAD DEPARTMENT

RIGHT OF WAY MAP

SECTION No. 03570

ROAD No. S-840-A COLLIER COUNTY

SCALE 1" = 200'	NAMES	DATES	APPROVED BY
DRAWN	d.h.h.	6-60	Winston Carter DIVISION ENGINEER
TRACED	d.h.h.	6-60	Horace Buchan for STATE HIGHWAY ENGINEER 7-27-60
INDEXED			
REVISED			
REVISED			

No.	Revision	By	Date

FED. ROAD DIV. No.	STATE	SEC. AND JOB No.	FISCAL YEAR	SHEET No.	TOTAL SHEETS
3	FLA.	03570-2151	'60	2	4

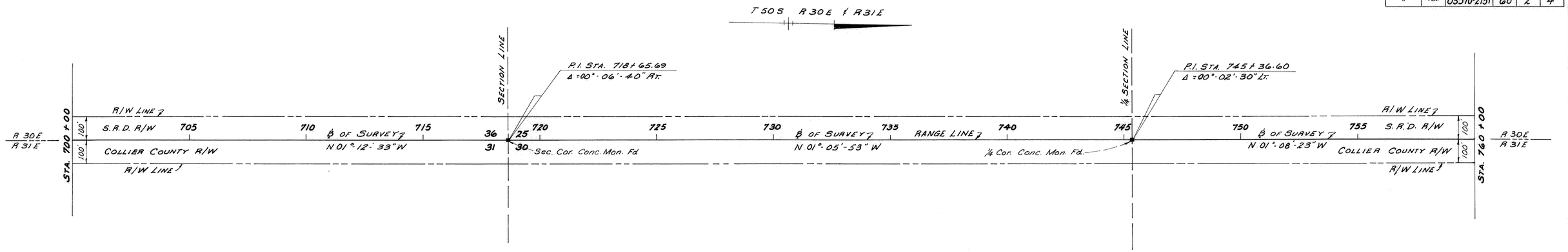

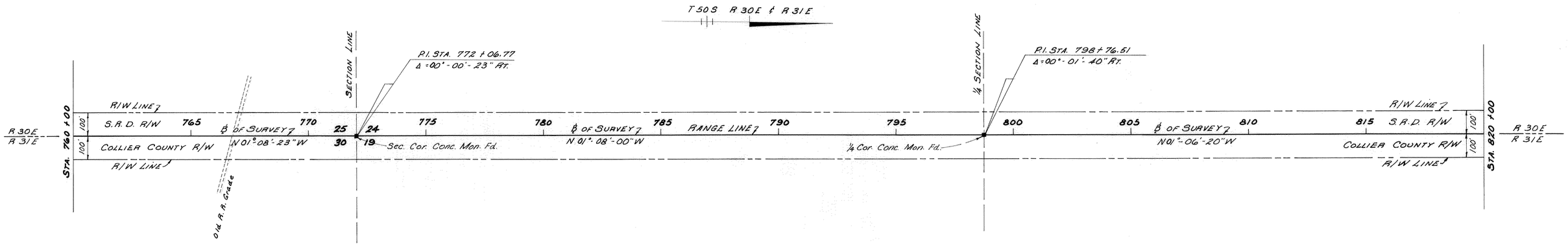

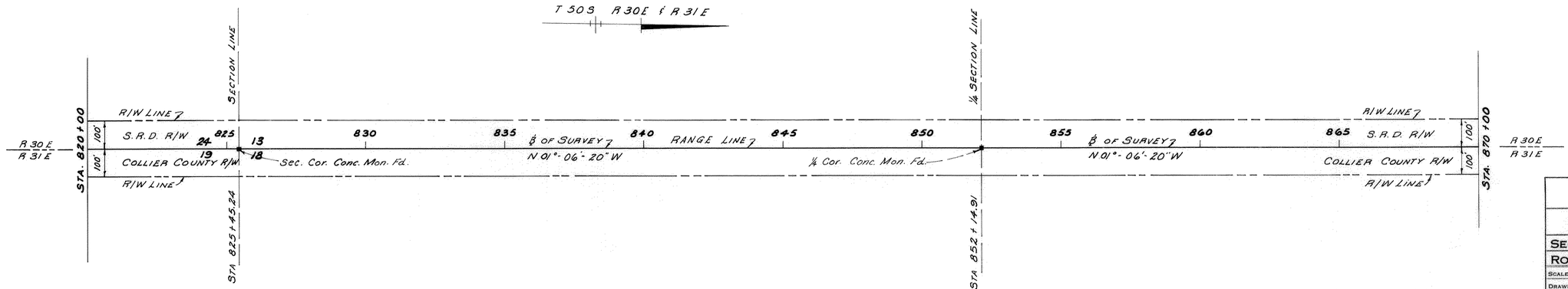

STATE OF FLORIDA
STATE ROAD DEPARTMENT

RIGHT OF WAY MAP

SECTION No. 03570

ROAD No. S-840-A COLLIER COUNTY

SCALE 1" = 200'	NAMES	DATES	APPROVED BY
DRAWN	d.h.h.	6-60	Winter Carter DIVISION ENGINEER
TRACED	d.h.h.	6-60	Hoyoa Buchan 7-27-60 for STATE HIGHWAY ENGINEER
INDEXED			
REVISED			
REVISED			

Nº	Revision	By	Date

FED. ROAD DIV. No.	STATE	SEC. AND JOB No.	FISCAL YEAR	SHEET No.	TOTAL SHEETS
3	FLA.	03570-2151	'60	3	4

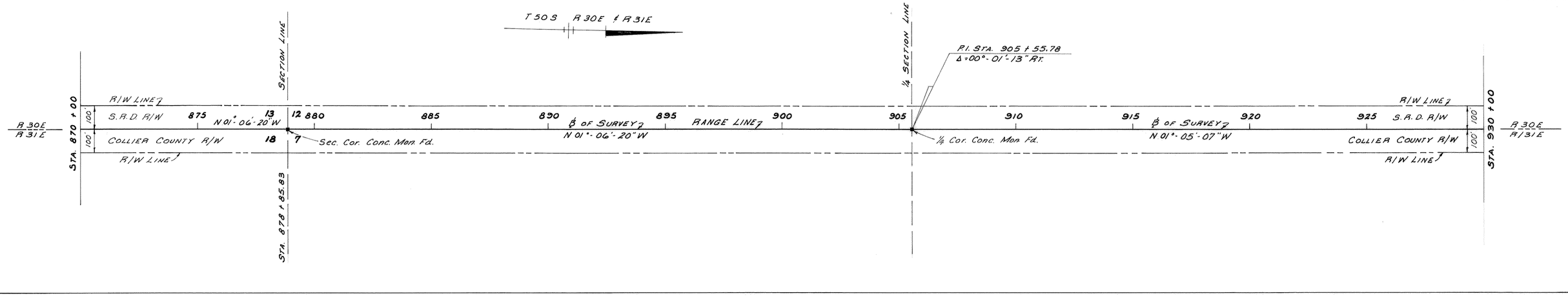

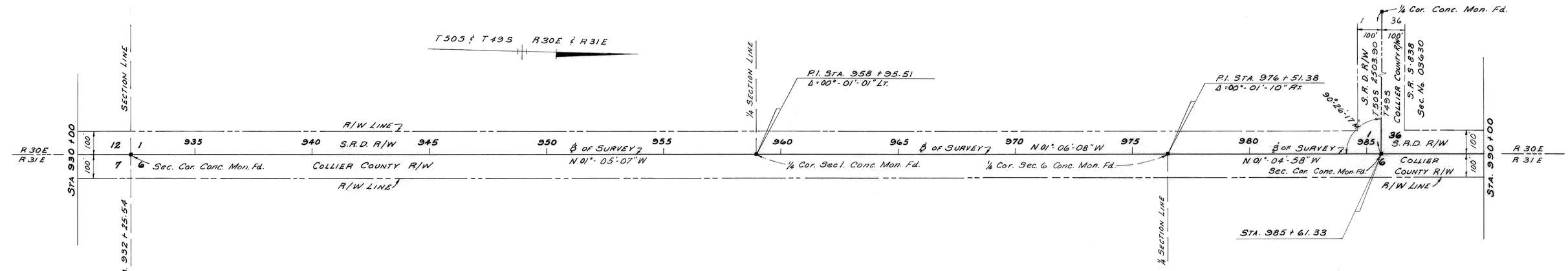

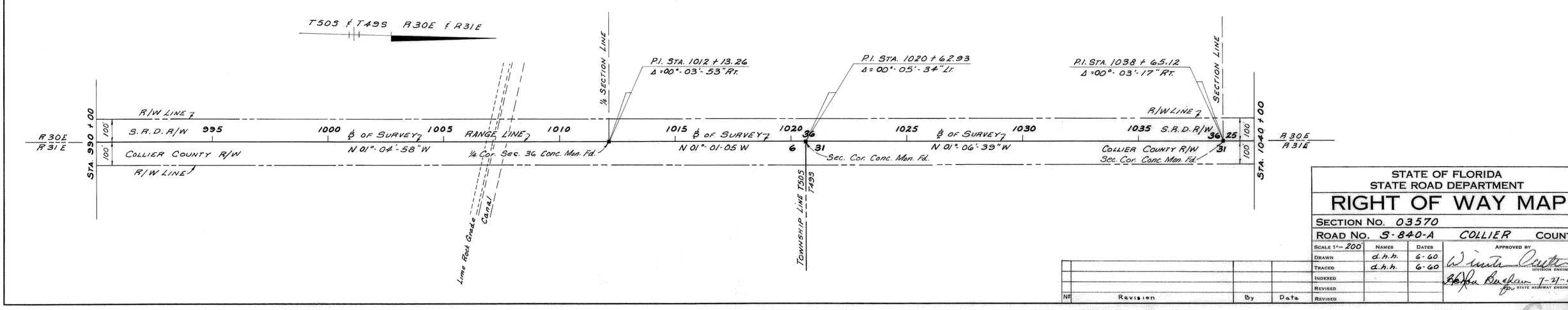

STATE OF FLORIDA
STATE ROAD DEPARTMENT

RIGHT OF WAY MAP

SECTION No. 03570

ROAD No. S-840-A COLLIER COUNTY

SCALE 1" = 200'	NAMES	DATES
DRAWN	d.h.h.	6-60
TRACED	d.h.h.	6-60
INDEXED		
REVISED		
REVISED		

APPROVED BY

DIVISION ENGINEER

7-21-60

STATE HIGHWAY ENGINEER

No	Revision	By	Date

FED. ROAD DIV. No.	STATE	SEC. AND JOB No.	FISCAL YEAR	SHEET No.	TOTAL SHEETS
3	FLA.	03570-2151	'60	4	4

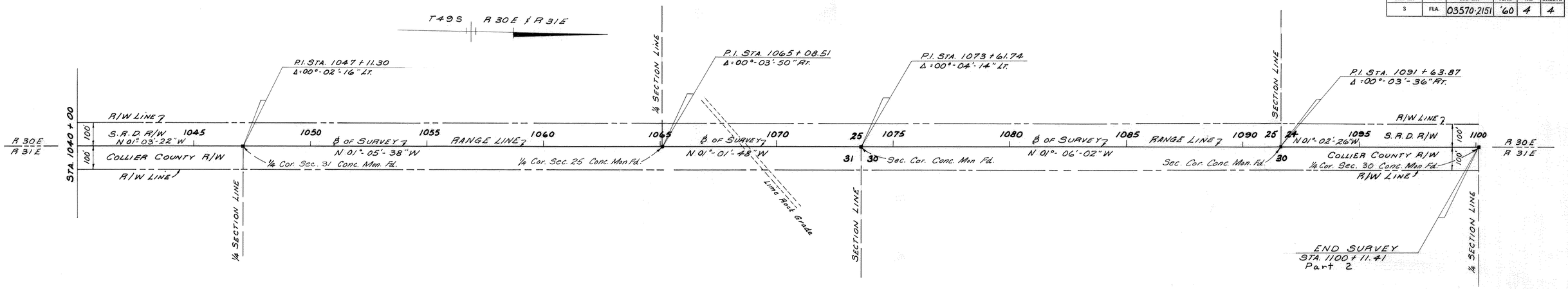

№	Revision	By	Date

STATE OF FLORIDA
STATE ROAD DEPARTMENT

RIGHT OF WAY MAP

SECTION No. 03570

ROAD No. S-840-A COLLIER COUNTY

SCALE 1"= 200'	NAMES	DATES
DRAWN	d.h.h.	6-60
TRACED	d.h.h.	6-60
INDEXED		
REVISED		
REVISED		

APPROVED BY
Winston Carter DIVISION ENGINEER
Horace Burgess 7-27-60 for STATE HIGHWAY ENGINEER