FED. ROAD DIV NO	STATE	F.A. PROJECT NO.	FISCAL YEAR	SHEET NO
3	FLA.	LSS-901 (1)		0

03550-2604

INDEX OF SHEETS

SHEET NO	
0	TITLE SHEET
1	KEY MAP & DETAIL MAP

STATE OF FLORIDA
STATE ROAD DEPARTMENT

PLANS OF THE

STATE HIGHWAY RIGHT OF WAY MAP

F.A. PROJECT NO. LSS-901 (1)
STATE ROAD S-865-A
COLLIER COUNTY
LENGTH 500 FT.

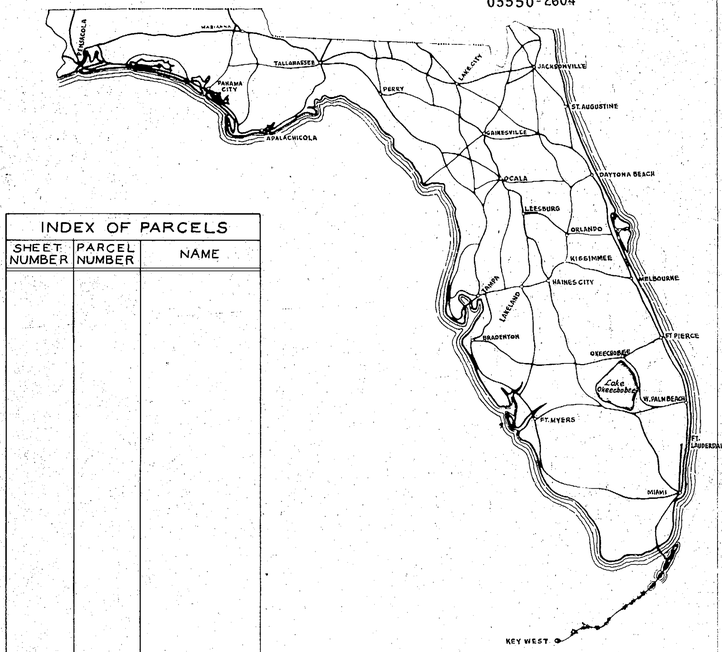

INDEX OF PARCELS		
SHEET NUMBER	PARCEL NUMBER	NAME

END PROJECT
STA. 179+16.06

BEGIN PROJECT
STA. 174+16.06

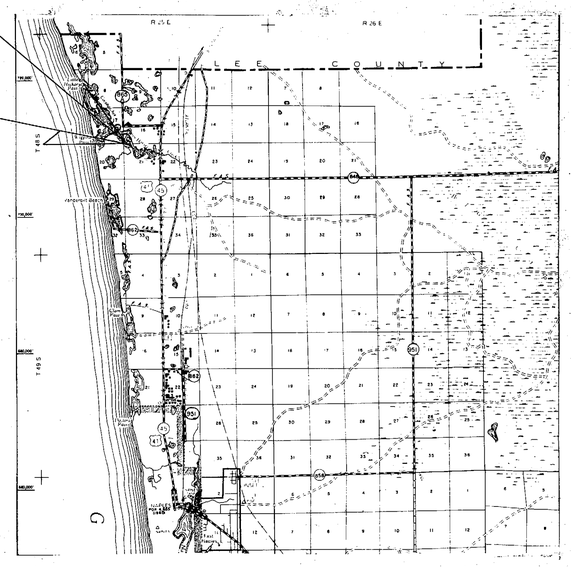

SCALE 1/2" = MILE

CONVENTIONAL SIGNS

COUNTY LINE		TRAVELED WAY	
TOWNSHIP LINE		BUILDINGS	
SECTION LINE		BRIDGES OVER 20 FT. SPAN	
UNFENCED PROPERTY		POWER POLE	
CITY LINE		TELEPHONE POLE	
FENCE LINE		MARSH	
RIGHT OF WAY LINE		BURIED UTILITY	TYPE
BASE OR SURVEY LINE		LIGHT STANDARD	
RAILROADS		R. R. MILE POST	
LIMITED ACCESS LINE		PROPERTY LINE	
LIMIT OF SLOPE			

APPROVED BY BUREAU OF PUBLIC ROADS – DATE _____

SUBMITTED BY

ENGINEER OF RIGHTS OF WAY

ATTENTION IS DIRECTED TO THE FACT THAT THIS MAP MAY HAVE BEEN REDUCED IN SIZE BY REPRODUCTION THIS MUST BE CONSIDERED WHEN OBTAINING SCALED DATA

APPROVED _____ DATE _____

[redacted]

DIVISION ENGINEER
BUREAU OF PUBLIC ROADS

BY: DIVISION RIGHT OF WAY OFFICER

0355D-2604

FED. ROAD DIV. No.	STATE	PROJECT No.	FISCAL YEAR	SHEET No.
3	FLA.	LSS-901 (1)		1

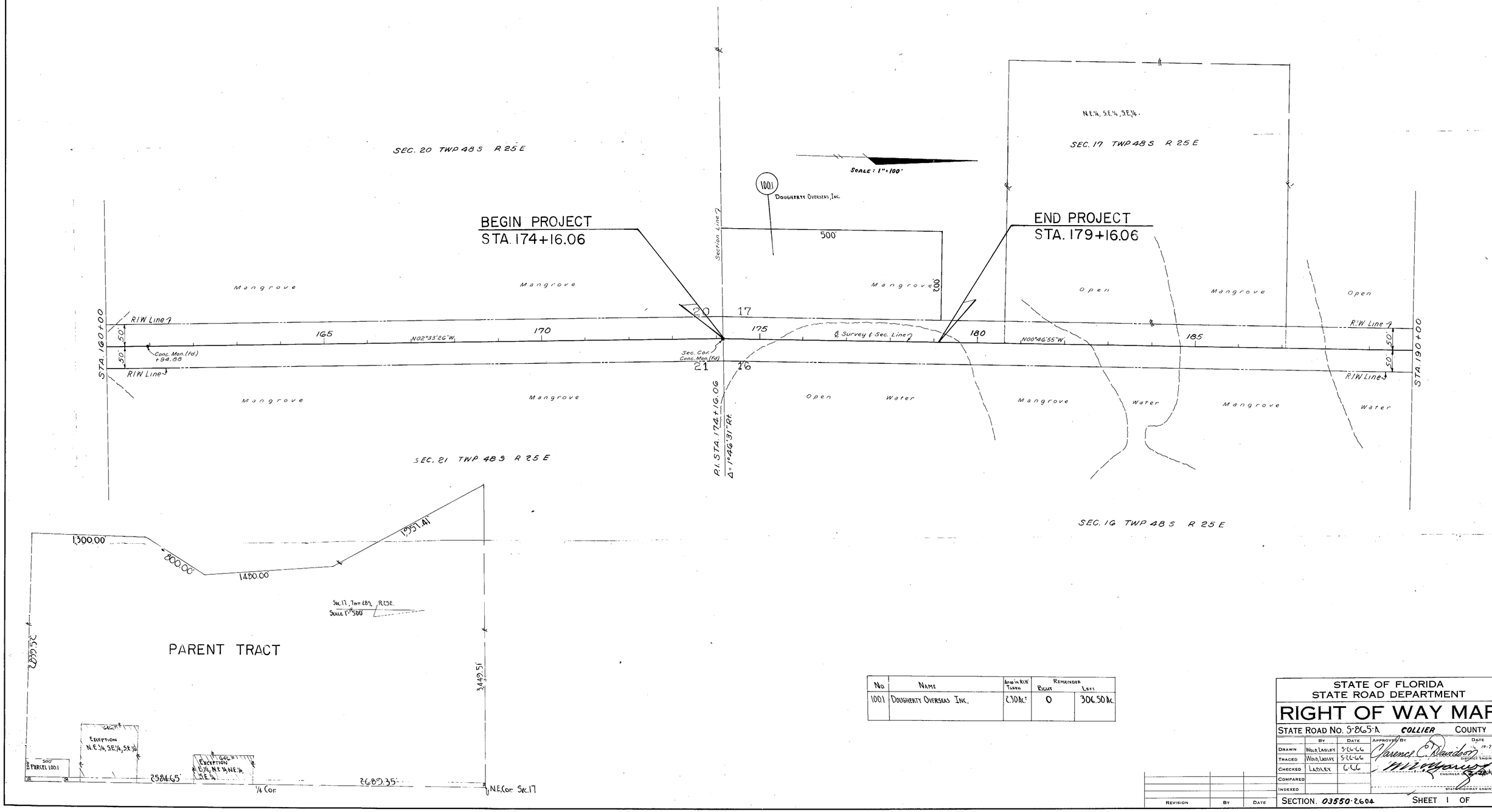

No.	Name	Area in R/W Taken	Remainder Right	Remainder Left
100.1	Dougherty Overseas Inc.	2.30 Ac.	0	306.50 Ac.

Revision	By	Date

STATE OF FLORIDA
STATE ROAD DEPARTMENT

RIGHT OF WAY MAP

STATE ROAD No. S-865-A COLLIER COUNTY

	By	Date
Drawn	Wold, Ladley	5-26-66
Traced	Wold, Ladley	5-26-66
Checked	Ladley	6-66
Compared		
Indexed		

Approved by: Clarence E. Davidson, District Engineer — Date 10-7-66

Engineer — Date 2-28-67

State Highway Engineer

SECTION. 03550-2604 SHEET 1 OF