FED. ROAD DIV. No.	STATE	PROJECT No.	FISCAL YEAR	SHEET No.
3	FLA.	03510-2603	61	1

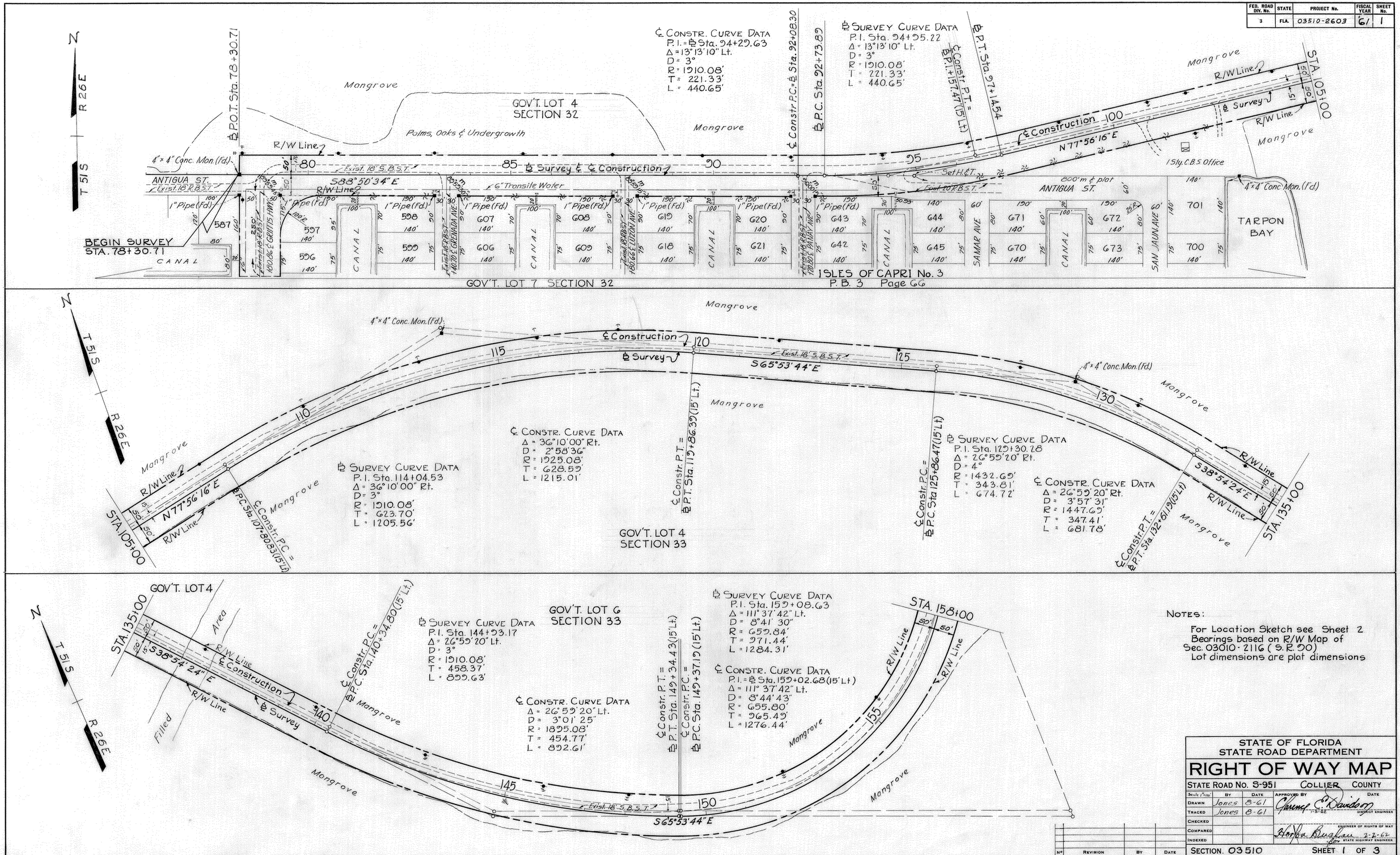

NOTES:

For Location Sketch see Sheet 2
Bearings based on R/W Map of
Sec. 03010-2116 (S.R. 90)
Lot dimensions are plat dimensions

STATE OF FLORIDA
STATE ROAD DEPARTMENT

RIGHT OF WAY MAP

STATE ROAD No. S-951 COLLIER COUNTY

Scale 1"=100'	BY	DATE	APPROVED BY	DATE
DRAWN	Jones	8-61	Clarence E. Davidson	1-5-62 DISTRICT ENGINEER
TRACED	Jones	8-61		
CHECKED				
COMPARED			Horton Bugliani	2-2-62 ENGINEER OF RIGHTS OF WAY
INDEXED				STATE HIGHWAY ENGINEER

No	REVISION	BY	DATE

SECTION. 03510 SHEET 1 OF 3

(03030-2503)

03510-2603 1

FED. ROAD DIV. No.	STATE	SEC. AND JOB No.	FISCAL YEAR	SHEET No.	TOTAL SHEETS
3	FLA.	03510-2603	'61	2	3

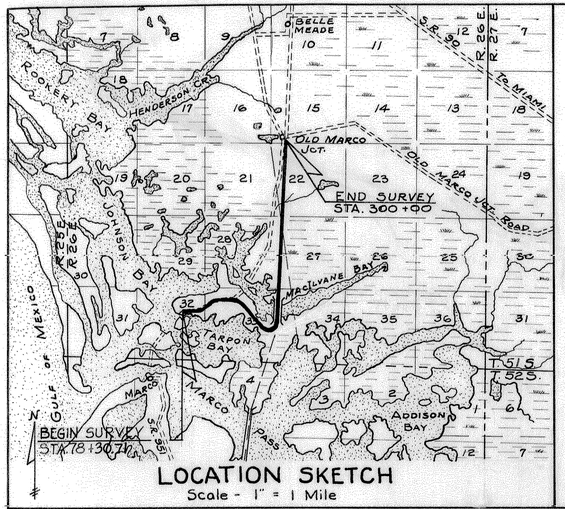

LOCATION SKETCH
Scale - 1" = 1 Mile

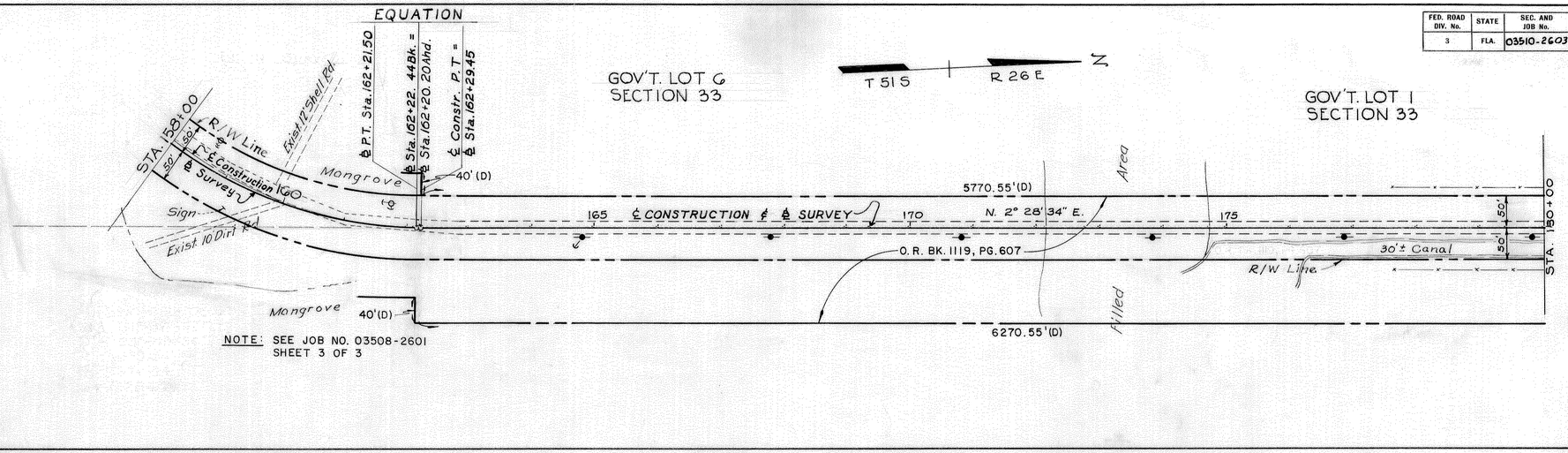

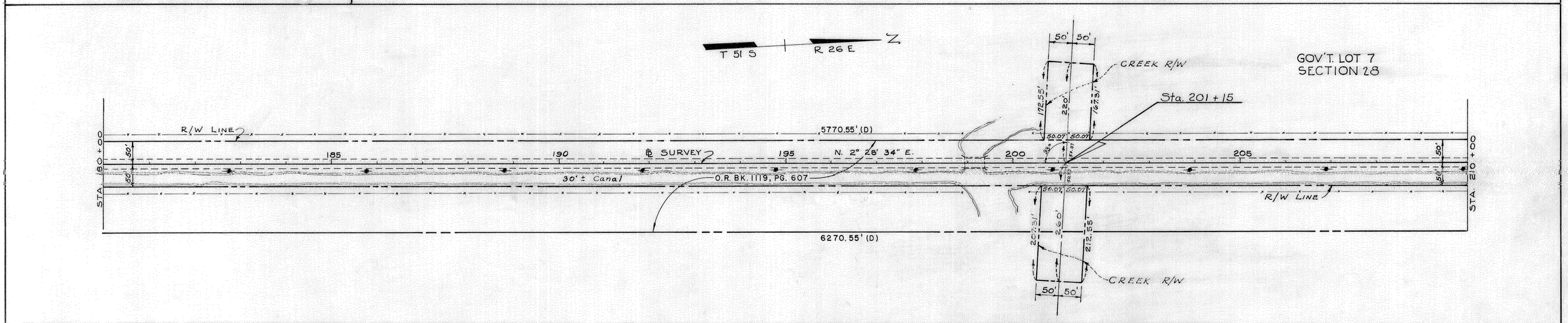

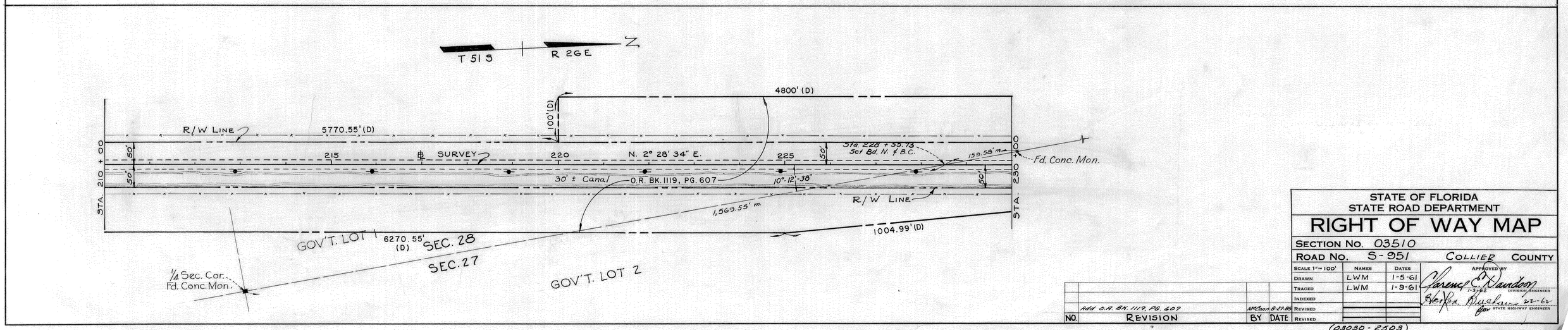

NO.	REVISION	BY	DATE
	Add O.R. BK. 1119, PG. 607	McCann	8-27-85

STATE OF FLORIDA
STATE ROAD DEPARTMENT

RIGHT OF WAY MAP

SECTION No. 03510
ROAD No. S-951 COLLIER COUNTY

SCALE 1" = 100'	NAMES	DATES
DRAWN	LWM	1-5-61
TRACED	LWM	1-9-61
INDEXED		
REVISED		
REVISED		

APPROVED BY
Clarence C. Davidson 1-3-62 DIVISION ENGINEER
Herbert Buchanan 22-62 for STATE HIGHWAY ENGINEER

(03030-2503)

03510-2603 2

FED. ROAD DIV. No.	STATE	SEC. AND JOB No.	FISCAL YEAR	SHEET No.	TOTAL SHEETS
3	FLA.	03510-2603	'61	3	3

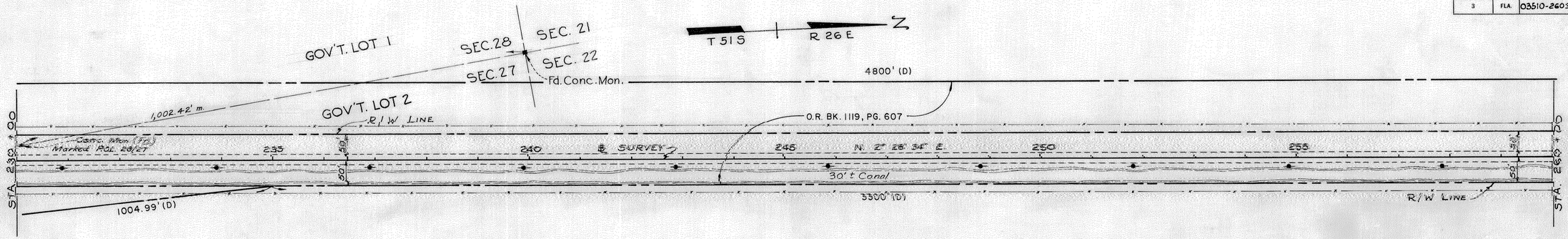

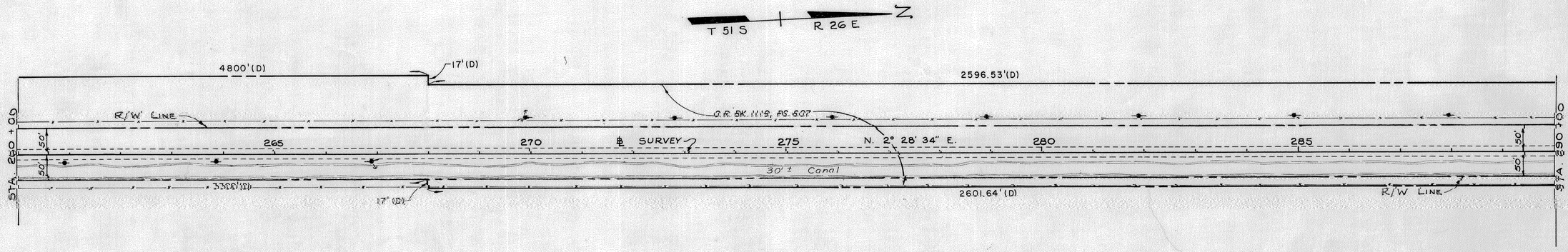

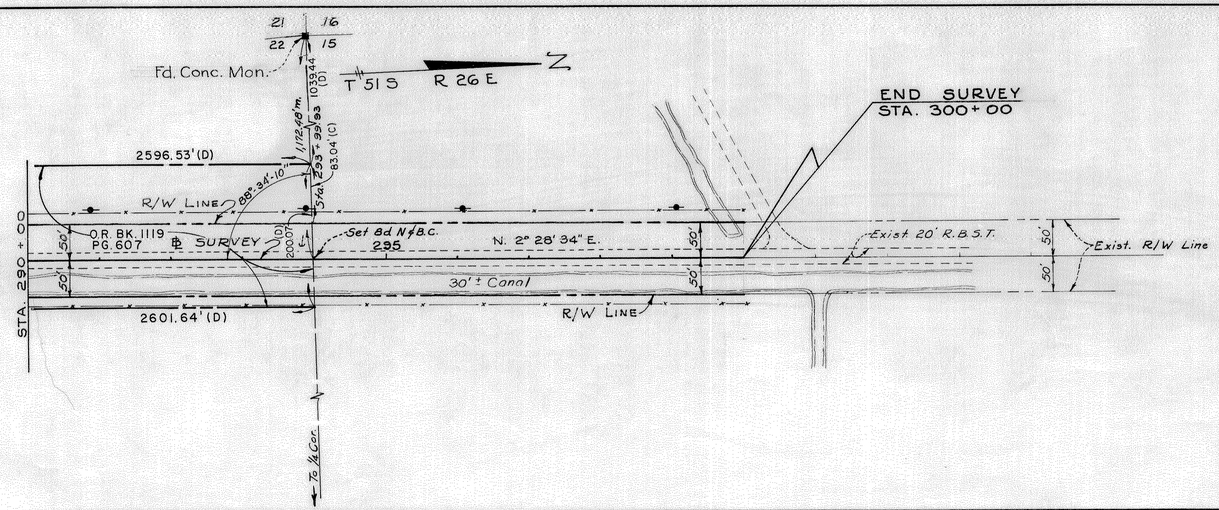

STATE OF FLORIDA
STATE ROAD DEPARTMENT

RIGHT OF WAY MAP

SECTION No. 03510

ROAD No. S-951 COLLIER COUNTY

SCALE 1" = 100'	NAMES	DATES	APPROVED BY
DRAWN	L.W.M.	1-6-61	Clarence E. Davidson 1-3-62 DIVISION ENGINEER
TRACED	L.W.M	1-9-61	Horace Buchan 2-2-62 for STATE HIGHWAY ENGINEER
INDEXED			
REVISED			
REVISED			

NO.	REVISION	BY	DATE
	Add O.R. BK. 1119, PG. 607	McConn	8-27-85

(03030-2503)

03510-2603 3