FED. ROAD DIV. No.	STATE	PROJECT No.	FISCAL YEAR	SHEET No.
3	FLA.	03505-2601	65/66	1



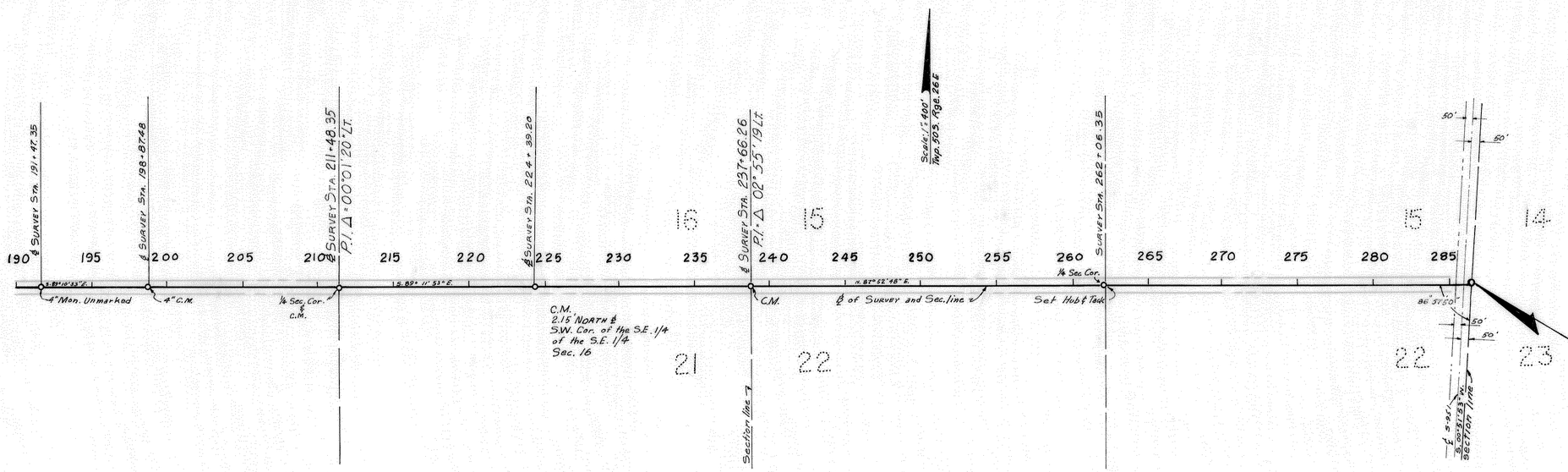

BRG. NOTES

Bearing taken from State Road Dept. map. Section 03010 – 2116 S.R. 90 Collier County

JOB – 03505 2601
END SURVEY STA. 286+46.44 =
JOB 03510-2602 STA. 628+26.25

REVISION	BY	DATE

STATE OF FLORIDA
STATE ROAD DEPARTMENT

RIGHT OF WAY MAP

STATE ROAD No. S-864 COLLIER COUNTY

	BY	DATE	APPROVED BY	DATE
DRAWN	LADLEY	10/65	Clarence E. Davidson, DISTRICT ENGINEER	11-4-65
TRACED	DEEMS	10/65		
CHECKED	LADLEY	10/65	ENGINEER OF RIGHTS OF WAY	
COMPARED			STATE HIGHWAY ENGINEER	11-17-65
INDEXED				

SECTION. 03505 - 2601 SHEET 1 OF 2

FED. ROAD DIV. No.	STATE	PROJECT No.	FISCAL YEAR	SHEET No.
3	FLA.	03505-2601	65	2

All Poles Sta. From ℄ "A" Unless Designated

INTER-COUNTY TEL & TEL. CO.		
STA.	LT.	RT.
84+45 ℄ "B"		49'

INTER-COUNTY TEL. & TEL. CO. FLORIDA POWER & LIGHT CO.		
STA.	LT.	RT.
82+65 ℄ "B"	35'	
84+97 ℄ "B"	35'	
* P.I. +0+03.74	8'	
85+10		68'
86+39	8'	
87+86	101'	
87+86	42'	
90+66	41'	
93+43	41'	
96+30	42'	
99+12	41'	
101+80	40'	
104+70	40'	
107+55	35'	
110+70	32'	
112+50	30'	
115+70	29'	
121+70	30'	
124+70	31'	
127+40	31'	
130+30	28'	
136+30	31'	
141+70	32'	
146+80	33'	
152+25	35'	
158+00	34'	
163+75	31'	
169+35	32'	
175+00	33'	
179+35	33'	
184+70	34'	
188+75	32'	
192+90	35	
196+50	105'	
196+75	35	

* From Back Tang. Extended ℄ "B"

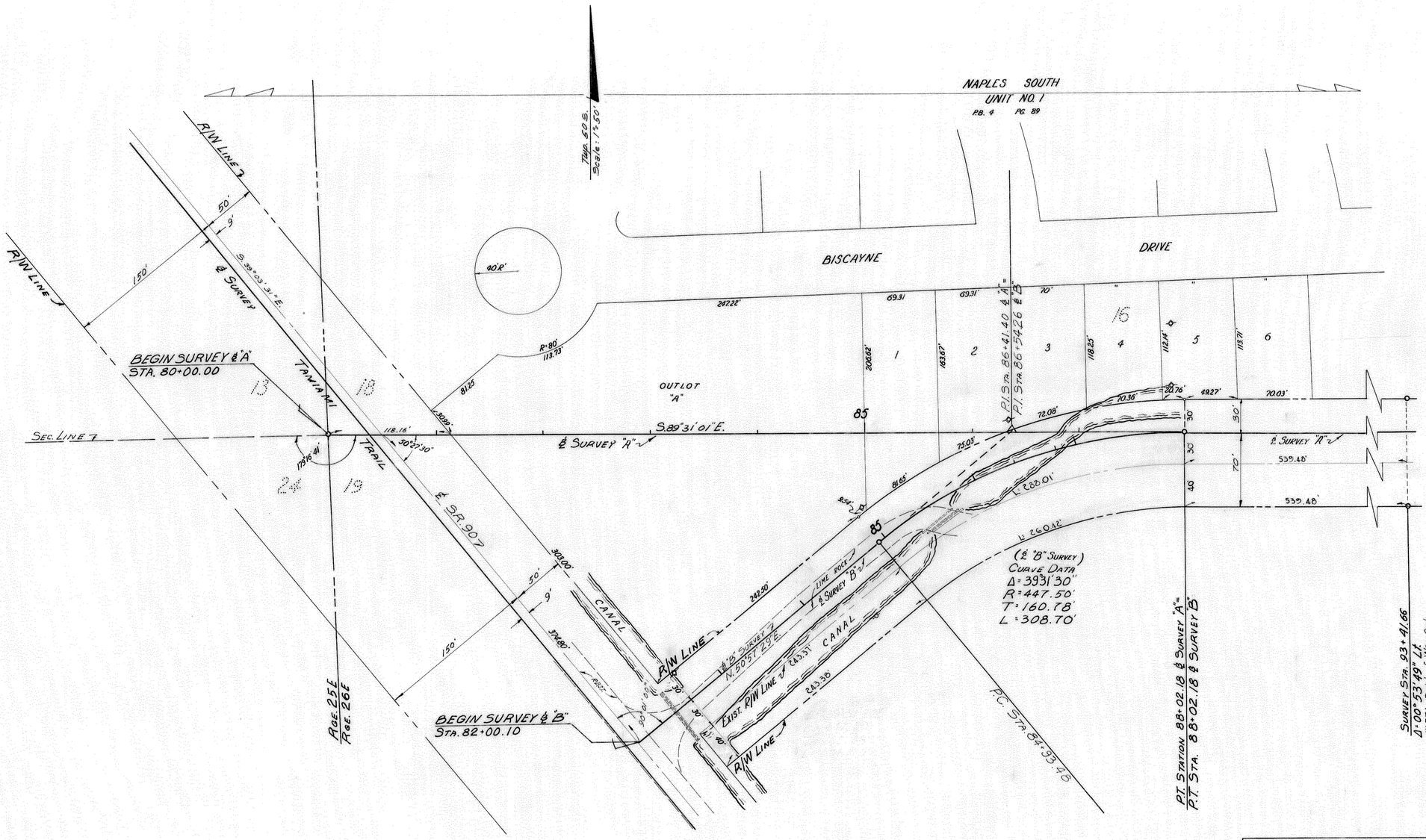

STATE OF FLORIDA
STATE ROAD DEPARTMENT

RIGHT OF WAY MAP

STATE ROAD NO. 9 864 COLLIER COUNTY

	BY	DATE
DRAWN	Ladley	9/65
TRACED	Dixmus	10/65
CHECKED	Ladley	10/65
COMPARED		
INDEXED		

APPROVED BY: Clarence E. Davidson, DISTRICT ENGINEER — DATE 11-4-65

ENGINEER OF RIGHTS OF WAY — 11-17-65 — for STATE HIGHWAY ENGINEER

REVISION	BY	DATE

SECTION 03505 - 2601 SHEET 2 OF 2