FA PROJ. NO.	SHEET NO.

TWP 49 S | RGE 25 E

TWP 49 S | RGE 26 E

S89°33'57"E 5,418.64(C)

N87°36'21"E 2,617.53'(C)

N87°36'21"E 2,632.50'(C)

Fnd. 4"x4" Conc. Mon. Sec. Corner X 248,101.51 Y 688,474.54

Fd 4"x4" Conc Mon. w/ I.P. Sec. Corner X 253,519.99 Y 683,433.46

1/4 Cor. Fnd. 4"x4" C.M. X 256,135.24 Y 688,542.80

Sec. Corner X 258,765.44 Y 688,652.76

4th Ave. S.W.

GOLDEN GATE ESTATES UNIT 35 (Plat Book 7 page 85)

Soll Street

EXCEPTION

SEE STATE PROJECT (03175-2408)

BEGIN R/W PROJECT ℄ STA. 31+50

P.I. ℄ Sta. 58+22.33 Δ=00°00'40", Rt.

P.I. ℄ Sta. 85+94.09 Δ=00°53'17", Lt.

6th Ave. S.W.

Fd 4"x4" Conc Mon. w/ I.P. 1/4 Corner X 253,558.55 Y 685,795.14

Curve Data #2 P.I. ℄ Construction = ℄ Survey Sta. 102+49.57, (75' Rt.) Δ = 6°04'10" Lt. D = 1°00'00" T = 304.18 L = 607.78 R = 5729.58

Fd. 4"x4" Conc. Mon. w/I.P. 1/4 Corner X 258,751.31 Y 685,922.20

P.I. ℄ Sta. 137+62.79 Δ=00°03'10", Lt.

P.I. ℄ Sta. 111+73.59 Δ=00°02'58", Rt.

BEGIN EXCEPTION ℄ Sta. 111+79.56

Exist 60' ESMT

8th Ave. S.W.

Fd. Iron Rod Sec. Corner Sta 30+50 X 248,028.41 Y 683,188.13

EXISTING R/W LINE / State Job No. 03503-2601 / AIRPORT ROAD (S-31) / N00°47'38"E 5276.89'(FA) / Sta. 30+50

Exist. 100' R/W

R/W LINE

SECTION LINE ℄ Survey and ℄ Construction

S89°32'41"E 2712.33'(FA) 2711.76'(FA)

N89°34'36"E (2679.50'(F)) N89°34'36"E

N89°37'34"E 2589.20'(C) ℄ Survey ℄ Construction N89°37'34"E

S84°20'44"E

P.I. ℄ Constr. = ℄ Sta. 111+73.59, 75' Rt. Δ = 00°02'58", Rt.

TO BE ACQUIRED UNDER STATE PROJECT NO. 03175 3408 PARCEL NO. 121.1

Fd. 1/2" Rebar 1/4 Corner Sta 111+73.59 X 256,151.75 Y 683,172.75

P.I. ℄ Constr. = ℄ Sta. 137+62.79, 75' Rt. Δ = 00°03'10", Lt.

Fd 4"x4" Conc. Mon. Sec. Corner Sta 137+62.79 X 258,740.83 Y 683,189.65

N89°34'24"E 5126.68'(FA)

OAKS BLVD.

100' Drainage Easement

Existing ESMT.

100' Exist. ESMT.

Florida Power & Light Utility Easements

Exist Existing ℄ Section line

Section Line 7

1/4 Section Line 7

Sheet 4 | Sheet 5 | Sheet 6 | Sheet 7

Fd. Conc Mon 1/4-1/4 corner

Fd. 4"x4" Conc. Mon. 1/4 Corner Sta 58+22.33 X 250,800.65 Y 683,176.18

Fd Conc Mon. 1/4-1/4 Corner

Fd. 4"x4" Conc. Mon. w/I.P. Sec. Corner Sta 85+94.09 X 253,512.32 Y 683,183.70

Curve Data #1 P.I. ℄ Constr = ℄ Survey Sta 95+45.20 Δ = 6°04'40" Rt. D = 1°00'00" T = 304.18' L = 607.78 R = 5729.58

Fd. 4"x4" Conc. Mon. w/I.P. 1/4 Corner X 258,771.81 Y 680,550.04

Fd 4"x4" Conc. Mon. w/ I.P. Sec. Corner X 258,802.35 Y 677,910.54

Reset I.R. by S.R. 31 R.O.W. Maps. 1/4 Corner X 248,065.37 (C) Y 680,585.13 (C)

Fd. 4"x4" Conc. Mon. w/I.P. 1/4 Corner X 253,584.76 Y 680,513.54

Fnd. 4"x4" Conc. Mon. Sec. Corner X 253,592.06 Y 677,872.27

N89°34'58"E 2,605.30'(C)

1/4 Cor. Fnd. 1/2" I.R. X 256,197.30 Y 677,891.27

N89°34'32"E 2605.12'(C)

Section Line

Photo Date 12-27-76

Scale: 1"=400'

REFERENCES:
Survey field book nos. 1014970 & 889213
D.O.T. R/W map 03503-2601
D.O.T. R/W map 03175-2403

UTILITIES:
1. Florida Power & Light Company
2. United Telephone

Note: There are no Const. Limits shown East of I-75 due to the fact that there is no construction planned or designed at the present time in this area. The R/W map in this area is solely for the purpose of purchasing R/W.

KEY MAP
PINE RIDGE ROAD

FLOOD & ASSOCIATES INC.
CONSULTING ENGINEERS
JACKSONVILLE, FLORIDA
FLA. P.L.S. No. 789

B.I.N. 422053

Revision	By	Date
Void 107	RG-MLD	5-15-80
Rev. 12's 118	SF-MLD	6-18-80
Add R/W-118, 119, 119-1, 119-2 & Exp. - CHB		6-18-79
Add Par. 121.1	ZNG-CHB	6-11-79

STATE OF FLORIDA
DEPARTMENT OF TRANSPORTATION

RIGHT OF WAY MAP

STATE ROAD No. S-896 COLLIER COUNTY

	By	Date	Approved By	Date
Drawn	K. Holiday	March 1978	William E. Lynch, District Engineer	8-14-78
Traced				
Checked	C. Kohler	March 1978	C. E. Mehl, Engineer of Rights of Way	11-9-78
Compared				
Indexed			State Highway Engineer	

SECTION 03504-2603 SHEET 1 OF 13

Pine Ridge Rd.

FA	PROJ. NO.	SHEET NO.



FLOOD & ASSOCIATES INC.
CONSULTING ENGINEERS
JACKSONVILLE, FLORIDA
FLA. P.L.S. No. 489

B.I.N. 422053

REVISION	BY	DATE
ADD. DRAIN. EASE.	MCCUSKER	9-28-79
Void Par. 137.1	Ing.-CWB	7-12-79
Add Par. 241.1	McC.-CWB	6-29-79

STATE OF FLORIDA
DEPARTMENT OF TRANSPORTATION

RIGHT OF WAY MAP

STATE ROAD NO. S-896 COLLIER COUNTY

	BY	DATE
DRAWN	Fitzpatrick	March 1978
TRACED		
CHECKED	C. Kohler	March 1978
COMPARED		
INDEXED		

APPROVED BY — DATE
William C. Fowler — DISTRICT ENGINEER
11-9-78 — ENGINEER OF RIGHTS OF WAY
STATE HIGHWAY ENGINEER

SECTION. 03504-2603 SHEET 2 OF 13

Pine Ridge Rd.

FA PROJ. NO.	SHEET NO.

KEY MAP
PINE RIDGE ROAD

FLOOD & ASSOCIATES INC.
CONSULTING ENGINEERS
JACKSONVILLE, FLORIDA
FLA. P.L.S. No. 484

B.I.N. 422053

REVISION	BY	DATE
Add Par. 242.1	Ing.-CWB	7-12-79
Add R Par. 186.1, 191.1	ING.-CWB	6-19-79

STATE OF FLORIDA
DEPARTMENT OF TRANSPORTATION

RIGHT OF WAY MAP

STATE ROAD No. S-896 COLLIER COUNTY

	BY	DATE
DRAWN	Fitzpatrick	March 1978
TRACED		
CHECKED	C. Kohler	March 1978
COMPARED		
INDEXED		

APPROVED BY — DATE 8-16-78
DISTRICT ENGINEER
11-9-78
ENGINEER OF RIGHTS OF WAY
STATE HIGHWAY ENGINEER

SECTION 03504-2603 SHEET 3 OF 13

Pine Ridge Rd.

FA PROJ. NO.	SHEET NO.

FLOOD & ASSOCIATES INC.
CONSULTING ENGINEERS
JACKSONVILLE, FLORIDA
FLA. P.L.S. No. 489

B.I.N. 422053

Revision	By	Date
Add R 704, 104	Gre.-MLD	4-14-80

STATE OF FLORIDA
DEPARTMENT OF TRANSPORTATION

RIGHT OF WAY MAP

STATE ROAD NO. S-896 COLLIER COUNTY

	By	Date
Drawn	K. Holiday	March 1978
Traced		
Checked	C. Kohler	March 1978
Compared		
Indexed		

APPROVED BY
Date 9-16-78
William E. Foster
DISTRICT ENGINEER
11-9-78
ENGINEER OF RIGHTS OF WAY
STATE HIGHWAY ENGINEER

SECTION. 03504-2603 SHEET 4 OF 13

Pine Ridge Rd.

F.A. PROJ. NO.	SHEET NO.

FLOOD & ASSOCIATES INC.
CONSULTING ENGINEERS
JACKSONVILLE, FLORIDA

FLA. P.L.S. No. 489

B.I.N. 422053

REVISION	BY	DATE
Void 107, 707, Add to 104, 704	Gre.-MLD	4-14-80
Add 'R' Par. 106	Gre.-MLD	3-28-80
Add 'R' Parcel 110	Ingram-T.L.	5-11-79

STATE OF FLORIDA
DEPARTMENT OF TRANSPORTATION

RIGHT OF WAY MAP

STATE ROAD NO. S-896 COLLIER COUNTY

	BY	DATE
DRAWN	Fitzpatrick	March 1978
TRACED		
CHECKED	C. Kohler	March 1978
COMPARED		
INDEXED		

APPROVED BY: William L. Jones — DISTRICT ENGINEER
11-9-78 — ENGINEER OF RIGHTS OF WAY
STATE HIGHWAY ENGINEER

SECTION. 03504-2603 SHEET 5 OF 13

Pine Ridge Rd.

F.A. PROJ. NO.	SHEET NO.

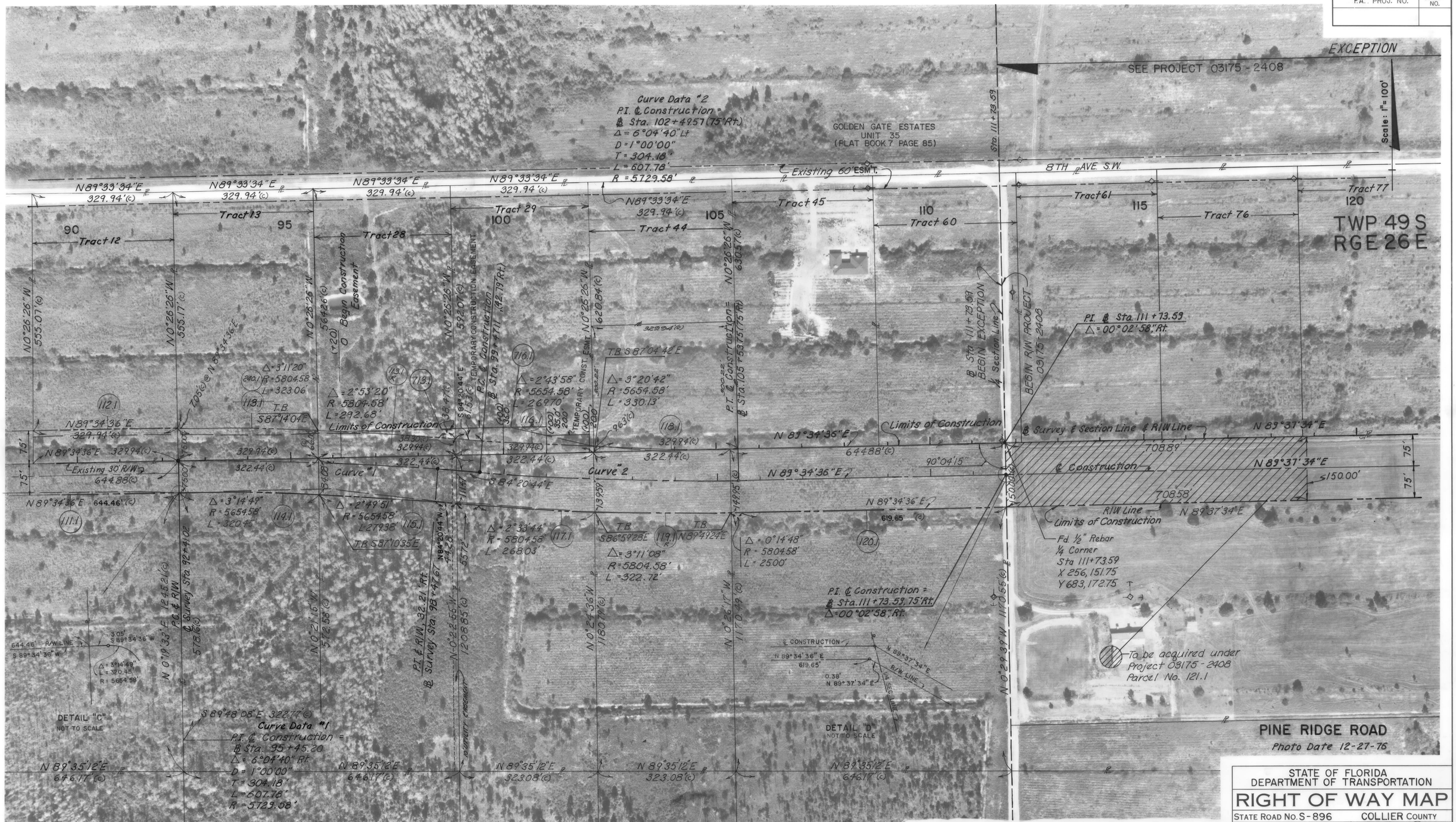

FLOOD & ASSOCIATES INC.
CONSULTING ENGINEERS
JACKSONVILLE, FLORIDA
FLA. P.L.S. No. 489

B.I.N. 422053

Revision	By	Date
Rev. R/S, 118 Incl. Utility Case. Tag. CW & G	SL-MLD	4-14-80 6-1-79

STATE OF FLORIDA
DEPARTMENT OF TRANSPORTATION

RIGHT OF WAY MAP

STATE ROAD NO. S-896 COLLIER COUNTY

	By	Date	Approved By	Date
Drawn	K. Holiday	March 1978	William E. Fowler, District Engineer	6-1-78
Traced				
Checked	C. Kohler	March 1978	H. E. Mitchell, Engineer of Rights of Way	11-9-78
Compared				
Indexed			State Highway Engineer	

SECTION. 03504-2603 SHEET 6 OF 13

Pine Ridge Rd

F.A. PROJ. NO.	SHEET NO.

FLOOD & ASSOCIATES INC.
CONSULTING ENGINEERS
JACKSONVILLE, FLORIDA
FLA. P.L.S. No. 489

B.I.N. 422053

REVISION	BY	DATE
ADD. DRAIN. EASE.	MCCUSKER	9-28-79

STATE OF FLORIDA
DEPARTMENT OF TRANSPORTATION

RIGHT OF WAY MAP

STATE ROAD No. S-896 COLLIER COUNTY

	BY	DATE
DRAWN	R. Wilchar	March 1978
TRACED		
CHECKED	C. Kohler	March 1978
COMPARED		
INDEXED		

APPROVED BY — DATE 8-16-78
William C. Fowler — DISTRICT ENGINEER
D. E. Medel 11-3-78 — ENGINEER OF RIGHTS OF WAY
STATE HIGHWAY ENGINEER

SECTION. 03504-2603 SHEET 7 OF 13

Pine Ridge Rd. & I-75

F.A. PROJ. NO.	SHEET NO.

FLOOD & ASSOCIATES INC.
CONSULTING ENGINEERS
JACKSONVILLE, FLORIDA
FLA. P.L.S. No. 489

B.I.N. 422053

REVISION	BY	DATE
ADD. DRAIN. EASE.	MCCUSKER	9-28-79
Add Sec. #; Rev. Par. 127	MCCUSKER/WHN	7-27-79
Add Par. 241.1	MCC-CWB.	6-29-79

STATE OF FLORIDA
DEPARTMENT OF TRANSPORTATION

RIGHT OF WAY MAP

STATE ROAD No. S-896 COLLIER COUNTY

	BY	DATE	APPROVED BY	DATE
DRAWN	Fitzpatrick	March 1978	William E. Fowler	8-16-78
TRACED			DISTRICT ENGINEER	
CHECKED	C. Kohler	March 1978	D. E. Wardell	11-9-78
COMPARED			ENGINEER OF RIGHTS OF WAY	
INDEXED			STATE HIGHWAY ENGINEER	

SECTION. 03504-2603 SHEET 8 OF 13

Pine Ridge Rd.

F.A. PROJ. NO.	SHEET NO.

Fnd. 4"x4" Conc. Mon. w/I.R. Section Corner X 264,030.41 Y 688,873.63

Curve Data #1
P.I. ℄ Construction = ℄ Survey Sta. 205+12.64 (82.36 Rt)
Δ = 5°10'22" LT.
D = 1°00'00"
T = 258.82
L = 517.29
R = 5729.58

Note: All Tract dimensions on this sheet are from Plat unless otherwise noted.

GOLDEN GATE ESTATES UNIT 32 (PLAT BOOK 7 PAGE 22)

Scale: 1" = 100'

℄ Existing 60' ESM'T

8TH AVE SW — N 89°31'19"E

Section Line — N 0°56'32"E — 5626.06(C)

LOGAN BLVD. — N 0°28'41"W

606.89(C) N 89°31'19"E

P.I. ℄ Sta. 183+39.61
Δ = 00°17'23" Lt.

680.00'(D) N 89°31'19"E

P.C. ℄ Construction = ℄ Sta. 202+53.82 (81.55 Rt)

P.T. ℄ Construction = ℄ Sta. 207+70.52 (60.83 Rt)

Curve Data #2
P.I. ℄ Construction = ℄ Survey Sta. 211+25.47 (30.50 Rt)
Δ = 5°07'17" RT.
D = 1°00'00"
T = 256.24
L = 512.15
R = 5729.58

P.C. ℄ Construction = ℄ Sta. 208+70.16 (52.31 Rt)

P.T. ℄ Const. = ℄ Sta. 213+81.71 (31.57 Rt.)

Tract 15 — Tract 18 — Tract 40 — Tract 41 — Tract 56 — Tract 57

Tract 106 — Tract 121 — Tract 14 — Tract 19 — Tract 39 — Tract 42 — Tract 55 — Tract 58

TWP 49S RGE 26E

185 — 190 — 195 — 200 — 205 — 210 — 215

8 — 9 — 17 — 16

30' Drainage Ease.

R/W Line — N 89°34'24"E

Section Line — 5022.53(C)

Fd. 4x4 Conc. Mon. w/I.P. Section Corner X 263,937.57 Sta. 189+59.61 Y 683,228.34

STA. 195+74.15

℄ Survey & Section Line — N 89°17'01"E

℄ Construction — N 89°34'24"E

R/W Line

680.00(C) R/W Line

LOGAN BLVD. — Existing 100' ESM'T

Existing 100' ESM'T

10TH AVE. S.W. — Existing 60' ESM'T — N 89°31'19"E

PINE RIDGE ROAD
Photo Date 12-27-76

GOLDEN GATE ESTATES UNIT 33 (PLAT BOOK 7 PAGE 60)

GOLDEN GATE ESTATES UNIT 34 (PLAT BOOK 7 PAGE 23)

Fnd. Conc. Mon. w/ Bronze Disc Section Corner X 269,034.66 Y 678,146.69

FLOOD & ASSOCIATES INC.
CONSULTING ENGINEERS
JACKSONVILLE, FLORIDA
FLA. P.L.S. No. 489

B.I.N. 422053

REVISION	BY	DATE
ADD. DRAIN. EASE.	MCCUSKER	9-28-79
Rev. Par. 127	McCusker / Wink	7-27-79
Chg. Curve data, Rt. 187 Ing. - CMB		7-12-79
Add 12' Ex. (126,129,130,131)	Ingram - TC	5-11-79

STATE OF FLORIDA
DEPARTMENT OF TRANSPORTATION

RIGHT OF WAY MAP

STATE ROAD NO. S-896 — COLLIER COUNTY

	BY	DATE	APPROVED BY	DATE 8-16-78
DRAWN	K. Holiday	March 1978	William R. Drake — DISTRICT ENGINEER	
TRACED				
CHECKED	C. Kohler	March 1978	D. E. Wade — ENGINEER OF RIGHTS OF WAY	11-9-78
COMPARED				
INDEXED			STATE HIGHWAY ENGINEER	

SECTION 03504-2603 — SHEET 9 OF 13

Pine Ridge Rd.

F.A. PROJ. NO.	SHEET NO.



FLOOD & ASSOCIATES INC.
CONSULTING ENGINEERS
JACKSONVILLE, FLORIDA
FLA. P.L.S. No. 489

B.I.N. 422053

REVISION	BY	DATE

STATE OF FLORIDA
DEPARTMENT OF TRANSPORTATION

RIGHT OF WAY MAP

STATE ROAD No. S-896 COLLIER COUNTY

	BY	DATE	APPROVED BY	DATE 8-16-78
DRAWN	Fitzpatrick	March 1978	William E. Fowler	DISTRICT ENGINEER
TRACED				
CHECKED	C. Kohler	March 1978	D. E. Mitchell	11-9-78 ENGINEER OF RIGHTS OF WAY
COMPARED				
INDEXED				STATE HIGHWAY ENGINEER

SECTION. 03504-2603 SHEET 10 OF 13

Pine Ridge Rd.

FA PROJ. NO.	SHEET NO.



FLOOD & ASSOCIATES INC.
CONSULTING ENGINEERS
JACKSONVILLE, FLORIDA
FLA. P.L.S. No. 489

B.I.N. 422053

Revision	By	Date
Rev. Survey Sta. 260 Rt.	Dwgrm/Jn/PH	8-6-79
Add R. Sta. 251.1 Rt.	Dwgrm/Jn/PH	7-20-79
Add R. 134, 137, 10' Easm.	Inc-CWB	7-12-79
Add Easements	WCC-CWB	6-25-79
Add R. Nos. 186.1, 191.1	INS-CWB	6-19-79

STATE OF FLORIDA
DEPARTMENT OF TRANSPORTATION

RIGHT OF WAY MAP

STATE ROAD No. S-896 COLLIER COUNTY

	By	Date	Approved By
Drawn	R. Wilchar	March 1978	William E. Parker, District Engineer — Date 8-16-78
Traced			
Checked	C. Kohler	March 1978	L. E. Shuler, Engineer of Rights of Way — 11-9-78
Compared			
Indexed			State Highway Engineer

SECTION 03504-2603 SHEET 11 OF 13

Pine Ridge Rd.

FA. PROJ. NO.	SHEET NO.

FLOOD & ASSOCIATES INC.
CONSULTING ENGINEERS
JACKSONVILLE, FLORIDA
FLA. PLS. No. 989

B.I.N. 422053

REVISION	BY	DATE

STATE OF FLORIDA
DEPARTMENT OF TRANSPORTATION

RIGHT OF WAY MAP

STATE ROAD No. S-896 COLLIER COUNTY

	BY	DATE	APPROVED BY	DATE
DRAWN	K. Holiday	March 1978	William E. Fowler	6-16-78
TRACED			DISTRICT ENGINEER	
CHECKED	C. Kohler	March 1978	D. E. Mudel	11-9-78
COMPARED			ENGINEER OF RIGHTS OF WAY	
INDEXED			STATE HIGHWAY ENGINEER	

SECTION. 03504-2603 SHEET 12 OF 13

Pine Ridge Rd.

FED. ROAD DIV. No.	STATE	F A PROJECT NO.	FISCAL YEAR	SHEET No.
8	FLA.			

NOTE: NUMBERS IN PARENTHESIS ARE IN SQUARE FEET, OTHERS ARE IN ACREAGE

TABLE OF OWNERSHIPS

ACRES (SQUARE FEET)

PARCEL NO.	SHEET NO.	NAME	AREA TAKEN	REMAINDERS RIGHT	REMAINDERS LEFT	COMMENTS
100.1	4	DONALD E. SUTTON, ET UX.	1.021		7.945	
101.1 R	4	WALLACE L. LEWIS JR. & MARION H. GERACE	2.214	36.152		
102.1	4	Y.M.C.A. OF COLLIER CO. INC.	1.193		4.051	
103.1-R	4	GORDON PRUE, TRUSTEE	1.790		29.615	
104.1-R	4,5	PINE RIDGE ASSOCIATES	4.773	78.719		
105.1	4,5	COLLIER CO. SCHOOL BOARD	1.193		19.756	
106.1	5	JOSEPH M. WALTON, TRUSTEE	1.789		29.655	
~~107.1-R~~	~~5~~	~~PINE RIDGE ASSOCIATES~~	~~1.193~~	~~19.824~~		VOID-NOW PART OF 104.1R
108.1	5	ROBERT S. SEIPP, TRUSTEE	2.386		39.551	
109.1	5	JOSEPH M. KNIGHT, TRUSTEE	2.387	39.729		
110.1R	5	BILL CARL GRANT, ET UX.	(20,343)		3.365	
111.1	5,6	FRANK HRUBY, ET UX.	1.112	17.596		
112.1	6	POLK L. THRELKELD, ET UX.	0.568		3.977	
113.1-R	6	MARGARET BERTRAM AND	0.407		4.367	
		PEGGY S. BURKHOLDER				
114.1	6	G. WILLIAM WEDMEYER, ET UX.	0.576	4.273		
115.1	6	FRANK C. CRAPARO, ET UX.	0.713	14.002		
116.1-R	6	V.L. SWIFT, Et Ux. & L.J. AGEET, Et Ux.	(7,419)		4.377	
117.1	6	ROBERT F. SCHRIEFER	0.940	8.844		
118.1-R	6	ROSE ANNA LOCKWOOD	(1,058)		2.249 Ac.	
119.1-R	6	JAMES J. DOVOLIS, TRUSTEE	1.083	8.701		
120.1	6	DONALD C. BROWN, TRUSTEE	2.221	17.348		
121.1-R	8	CITY BANK OF MIAMI, TRUSTEE	2.272	7.034		
122.1	8	ALICE SNYDER	1.136	3.513		
123.1 R	8	CITY BANK OF MIAMI, TRUSTEE	1.136	3.511		
124.1	8	M.D. POULIK, ET UX.	1.136	3.509		
125.1	8	LLOYD M. ROLEY, ET UX.	1.136	3.507		
126.1	8	KENNETH G. GOINS, ET UX.	1.136	3.504		
127.1 R	8,9	ALLAN BOCZONADI, ET UX.	2.273	8.058		
128.1R	9	ROBERT L. BUSH, ET UX.	1.862	0.741		
129.1R	9	D. LEE KOPP & F.D. COATES	(13,384)		3.972	
130.1R	9	WILLIAM B. & ALEX S. HUSZTI	(13,000)		4.474	
131.1-R	9	CITY NATIONAL BANK OF MIAMI	1.871	2.905		
		TRUSTEE				
132.1	9	HELLEN P. WELLS	0.532	2.071		
133.1	9	EDWARD J. QUINN, ET UX.	(2,163)		1.469	
134.1	9	W. DONALD MINTEER, ET UX.	(1,653)		1.043	
135.1	9	GLEN W. TERRY, ET UX.	(3,902)		2.078	
136.1-R	9	ROBERT McKINNON GREEN, ET UX.	(18,620)	1.741		
~~137.1~~	~~9~~	~~STEPHEN MESSAROS, ET UX.~~	~~(9,189)~~	~~0.873~~		NOW COMBINED WITH 136.1-R
138.1	9	KATHLEEN J. NUKAN	0.821	3.952		
139.1	9	MILTON L. SCHULER, ET AL.	(13,885)		4.454	
140.1-R	9	ROBERT P. MELIN, ET AL.	0.502		4.271	
141.1-R	9	CARY T. CHURCH, ET UX	(15,816)	2.240		
142.1-R	9	LARRY F. WICKS	(11,875)	1.897		
143.1	9	LAWRENCE V. HUBBELL, ET UX.	(11,327)	1.910		
144.1-R	9	CHARLES F. STUDLEY, JR., ET UX.	(11,175)		1.913	
145.1-R	10	JOHN M. KURKE, JR., ET UX.	(13,500)		2.293	
146.1	10	DONALD L. JONES, ET UX.	(13,500)	2.293		
147.1-R	10	ALAN B. DENSKY	(13,500)		2.293	
148.1-R	10	ISLA RAE LANGSTON	(7,875)	1.338		
149.1-R	10	HAROLD DAVID WALKER, ET AL.	(5,625)	0.956		
150.1	10	G.E. RYAN & J. L. FOSTER	(11,250)	1.911		
151.1-R	10	DOUGLAS G. McAUSLAND	(11,250)		1.911	
152.1-R	10	THOMAS L. SPICER, ET UX	(11,250)		1.911	
		TRUSTEE				
153.1-R	10	WILTON E. SLOAN, ET UX.	(11,250)	1.911		
154.1	10	ROBERT G. COLEMAN II, ET UX.	(13,500)	2.293		
155.1-R	10	KENNETH L. SWANSON, ET UX.	(5,625)		0.956	
156.1	10	ALFRED B. TWO, ET UX.	(7,875)		1.338	
157.1	10	MERNA NADLER	(13,500)		2.293	
158.1-R	10	TIMOTHY LYLE BELL, ET UX.	(13,500)	2.293		
159.1-R	10	JAMES WALTER TAYLOR, ET AL.	(11,250)	1.911		
160.1	10	JON S. YEAGER, ET UX.	(11,250)		1.911	
161.1	10	THEODORE B. ZIPES, ET UX.	0.568		4.205	
162.1	10	MARSHALL T. MARTIN, ET UX.	(11,250)	1.911		
163.1-R	10	BOBBIE GALE SMITH, ET UX.	(13,500)	2.293		
164.1	10	FLOYD C. SHIRLEY, ET UX.	(13,500)	2.293		
165.1-R	10	MORTIMER S. SMITH	(13,500)		2.293	
166.1-R	10	PAUL SELLEW & JOSEPH REMSEY	(11,250)		1.911	
167.1	10	OREST A. VARIO, ET AL.	(11,250)	1.911		
168.1	10	HELEN McBRIDE HESS	(11,250)	1.911		
169.1-R	10	EDWARD BRASWELL, JR., ET UX.	(11,250)		1.911	
170.1-R	10	WILLIAM C. HARRIS, ET UX.	(13,500)		2.293	

PARCEL NO.	SHEET NO.	NAME	AREA TAKEN	REMAINDERS RIGHT	REMAINDERS LEFT	COMMENTS
171.1-R	10	THOMAS C. SHIELDS, ET UX.	(13,500)	2.293		
172.1	10	SHIRLEY M. FELBAB	(13,500)	2.293		
173.1	10	OSCAR O. SRP	(11,250)	1.911		
174.1	10	ROBERT L. DORR	0.568		4.205	
175.1	10	MARY NESLEY	(11,250)		1.911	
176.1-R	10	THOMAS C. SHIELDS, ET UX.	(11,250)	1.911		
177.1-R	10	JAMES M. SMITH, ET UX.	(13,500)	2.293		
178.1	10	BUSTER GRAY, ET. UX.	(13,500)		2.293	
179.1	10	MARIAN H. GIBSON	(24,750)		4.205	
180.1	10	DORIS H. BOWES	(24,750)	4.205		
181.1	10,11	RUTH ANN MULBERGER	(24,750)	4.205		
182.1	11	MICHAEL KNOPIC, ET UX.	(5,625)		.956	
183.1-R	11	DONALD A. WHIDDEN	(5,625)		.956	
184.1-R	11	JANET M. ERICKSON	(13,500)		2.294	
185.1-R	11	LAWRENCE A. BOHALL, ET UX.	(24,750)		4.205	
186.1-R	11	HOMER GERALD TACKETT, Et Ux.	(24,750)	4.205		
187.1	11	EUDOSIA M. GUYON, ET VIR.	(5,625)		.956	
188.1	11	J. N. ALEXIN & E. A. VOLBERDING	(5,625)		.956	
		ET AL.				
189.1-R	11	THOMAS C. LINK, ET UX	(13,500)		2.294	
190.1	11	JOSE A. CONCEPCION, ET UX.	(24,750)	4.205		
191.1-R	11	HAROLD L. PRICE, Et Ux.	(24,750)	4.205		
192.1	11	CHARLES E. LEWIS, ET UX.	(13,500)		2.294	
193.1	11	JAMES J. MILLER, ET AL.	(11,250)		1.911	
194.1-R	11	MICHAEL A. PAYSON, ET UX.	(11,250)		1.911	
195.1	11	RAYMOND A. SCHOTT, ET UX.	(5,625)	.956		
196.1-R	11	ELAINE P. HAYWOOD	(5,625)	.956		
197.1-R	11	JUAN CARLOS ABATE, ET UX.	(13,500)	2.294		
198.1	11	CLOYD MIKELS, ET UX.	(13,500)		2.294	
199.1-R	11	LAWRENCE A. BOHALL, ET UX	(13,500)		2.294	
200.1-R	11	FRANCISCO ESTEVES, ET UX.	(13,500)	2.294		
201.1	11	CITY NATIONAL BANK OF MIAMI	(5,625)	.956		
		TRUSTEE				
202.1	11	HELLEN M. SMITH	(5,625)		.956	
203.1	11	JOHN L. CHYNOWETH, ET UX.	(5,625)		.956	
204.1	11	JOESPH R. LEPAGE, ET UX.	(5,625)	.956		
205.1	11	WILLIAM M. MURDICK	(12,375)	2.103		
206.1	11	ESTHER BARR	(11,250)		1.911	
207.1-R	11	HOWARD EUGENE VAN SCHAICK, JR.	(13,500)		2.294	
208.1	11	ROBERT G. MURDICK	(12,375)	2.103		
209.1	11	RICHARD DEAN YAHL, ET UX.	(11,525)	1.978		
210.1	11	PAUL H. CAVEY, ET AL.	(13,500)		2.294	
211.1-R	11	PETER FRANKLIN, ET UX.	(7,500)	1.275		
212.1	11	JAMES P. BUSKE, ET UX.	(5,625)		.956	
213.1	11	DORIS MONTGOMERY	(5,625)		.956	
214.1	11	LAWRENCE M. WHITE, ET AL.	(5,625)	.956		
215.1-R	11	DARWIN E. LYON, ET UX	(5,625)	.956		
216.1-R	11	ANTHONY J. DAUTZENBERG, ET UX.	(5,625)	.956		
217.1-R	11	HERMAN K. TRICK, ET UX.	(13,500)	2.294		
218.1-R	11	WILLIAM E. FRANK, ET UX	(24,750)		4.205	
219.1	12	NELLIE L. BRENNAN	(24,750)		4.205	
220.1	12	A.D. NICOL, ET UX.	(24,750)	4.205		
221.1-R	12	CHARLES H. THOMAS, ET UX.	(5,625)	.956		
222.1	12	TRERESA MARSHALL	(5,625)		.956	
223.1	12	GEORGE W. SCHLOSSER, ET UX.	(5,625)	.956		
224.1-R	12	GARY L. DANCA, ET UX	(5,625)		.956	
225.1	12	ROBERT LEIGHTON INGRAM, ET UX	(13,500)	2.294		
226.1	12	GARY L. DANCA, ET UX.	(13,500)		2.294	
227.1	12	ERNEST A. PECORA, ET AL.	(13,500)		2.294	
228.1-R	12	CRAIG P. COLMAN	(13,500)	2.294		
229.1	12	CLIFFORD PADGETT	(5,625)	.956		
230.1	12	AMERICA SIRE	(5,625)		.956	
231.1	12	LEON SZWED, ET UX.	(5,625)		.956	
232.1	12	FRANKLIN W. PAINTER, ET UX.	(5,625)	.956		
233.1	12	CARL H. VON GRUCHALLA, ET UX.	(5,625)	.956		
234.1	12	ANGENIETJE C.Z. BLOOYS	(5,625)	.956		
235.1-R	12	ARNOLD J. LENSKI, ET UX	(11,250)		1.911	
236.1	12	FRANK JOHN RENTJA, ET AL.	(13,500)		2.294	
237.1	12	C.B. LINDSAY SR. ET UX.	(13,500)	2.294		
238.1	12	LOUISE SCHROETER	1.136	1.137		
239.1	12	CITY NATIONAL BANK OF MIAMI	1.136		3.410	
		TRUSTEE				
240.1	1,6,13	WILLIAM B. & ALEX S. HUSZTI	0.546		4.228	
241.1	2,8,13	MICHAEL BARTOIF, JR. ET UX.	1.136	3.516		
242.1	3,11	CHARLES R. LOCKHART, SR., ET UX.	(11,250)		2.014	

PARCEL NO.	SHEET NO.	NAME	AREA TAKEN	REMAINDERS RIGHT	REMAINDERS LEFT	COMMENTS
701.1-R	4	WALLACE L. LEWIS, JR. & MARION H. GERACE	(12,972)	SEE PARCEL (101.1)		TEMPORARY CONST. ESM'T
704.1-R	4,5	PINE RIDGE ASSOCIATES	0.830	SEE PARCEL (104.1)		TEMPORARY CONST. ESM'T
~~707.1-R~~	~~5~~	~~PINE RIDGE ASSOCIATES~~	~~(6,724)~~	~~SEE PARCEL (107.1)~~		VOID-NOW PART OF 704.1R
708.1	5	ROBERT S. SEIPP, TRUSTEE	(2,700)	SEE PARCEL (108.1)		TEMPORARY CONST. ESM'T
709.1	5	JOSEPH M. KNIGHT, TRUSTEE	(8,554)	SEE PARCEL (109.1)		TEMPORARY CONST. ESM'T
713.1	6	CITY NATIONAL BANK OF MIAMI	(3,281)	SEE PARCEL (113.1)		TEMPORARY CONST. ESM'T
		TRUSTEE				
716.1R	6	V.L. SWIFT, ET UX, & L.J. AGEET, ET UX	(8,081)	SEE PARCEL (116.1)		TEMPORARY CONST. ESM'T
243.1	8	JOHN T. ROBERTS, ET UX.	1.136	4.033		

REVISION	BY	DATE
Misc. Rev.	Gre-MLD	4-14-80
Chg. Name & Rem. 118	St. - MLD	4-14-80
Name Chg. 716	Gre-MLD	4-10-80
Name Chg. 113	St. - MLD	4-8-80
Name Chg. 107 & 707	MSC-MLD	4-4-80
Name Chg. 106	Gre-MLD	3-26-80
Rev. 127 Add 243	McCusker/WPH	7-27-79
Misc. Par. Chgs.	Ing.-C.W.B.	7-12-79
Misc. Par. Chgs.	MSC-C.W.B.	6-25-79
Rev. Par. 116,119,130,186,191	Ing. -C.W.B.	6-19-79
Rev. Par. 103,107,113,707,240	Ing. - C.W.B.	5-15-79
Rev. Par. 110,128,129,130 & 131	Ingram - T.L.	5-11-79

STATE OF FLORIDA
DEPARTMENT OF TRANSPORTATION

RIGHT OF WAY MAP

STATE ROAD NO. S-896 — COLLIER COUNTY

	BY	DATE
DRAWN	S. MASON	2-78
TRACED		
CHECKED	C. KOHLER	2-78
COMPARED		
INDEXED		

APPROVED BY — DATE 8-16-78 — DISTRICT ENGINEER

11-9-78 — ENGINEER OF RIGHT OF WAY

STATE HIGHWAY ENGINEER

SECTION 03504-2603 — SHEET 13 OF 13

PINE RIDGE ROAD WPI 422053