STATE JOB NO. 03175-2401

FED. ROAD DIV. NO.	STATE	PROJECT NO.	FISCAL YEAR	SHEET NO.
3	FLA.	I-75-4-(3)316		

INDEX OF SHEETS

SHEET NO.

STATE OF FLORIDA
STATE ROAD DEPARTMENT

PLANS OF THE

STATE HIGHWAY RIGHT OF WAY MAP

F.A. PROJECT NO. I-75-4-(3) 316

STATE ROAD 93

COLLIER COUNTY

LENGTH 3.552 MILES

INDEX OF PARCELS		
SHEET NUMBER	PARCEL NUMBER	NAME

SEE TABLE OF OWNERSHIPS ON DETAIL SHEETS FOR INDEX INFORMATION

END PROJECT
STA. 993+89.37

BEGIN PROJECT
STA. 806+3427

T-48-S

R-25-E
R-26-E

CONVENTIONAL SIGNS

COUNTY LINE		TRAVELED WAY	
TOWNSHIP LINE		BUILDINGS	
SECTION LINE		BRIDGES OVER 20 FT. SPAN	
UNFENCED PROPERTY		POWER POLE	
CITY LINE		TELEPHONE POLE	
FENCE LINE		MARSH	
RIGHT OF WAY LINE		BURIED UTILITY	TYPE
BASE OR SURVEY LINE		LIGHT STANDARD	
RAILROADS		R. R. MILE POST	
LIMITED ACCESS LINE		PROPERTY LINE	
LIMIT OF SLOPE			

APPROVED BY BUREAU OF PUBLIC ROADS - DATE

ATTENTION IS DIRECTED TO THE FACT THAT THIS MAP MAY HAVE BEEN REDUCED IN SIZE BY REPRODUCTION. THIS MUST BE CONSIDERED WHEN OBTAINING SCALED DATA

SUBMITTED BY

ENGINEER OF RIGHTS OF WAY

APPROVED DATE

DIVISION ENGINEER
BUREAU OF PUBLIC ROADS

BY: DIVISION RIGHT OF WAY OFFICER

03175-2401

FED. ROAD DIV. No.	STATE	PROJECT No.	FISCAL YEAR	SHEET No.
3	FLA.	I-75-4(3)316		1

STATE JOB NO. 03175-2401

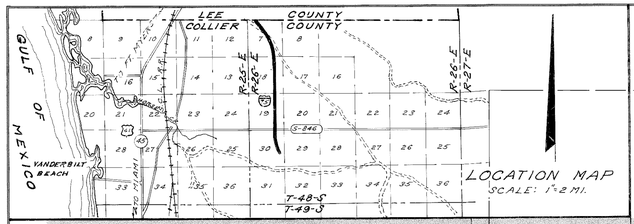

LOCATION MAP
SCALE: 1"=2 MI.

SCALE: 1 INCH = 400 FEET

TOWNSHIP 48 SOUTH RANGE 26 EAST

TABLE OF OWNERSHIPS

NUMBER	NAME	AREA IN R/W TAKEN	REMAINDER LEFT	REMAINDER RIGHT	COMMENTS
100.1	FREYA VOGELSANG	10.73 A±	3.64 A±	5.63 A±	
101.1	ROY SANDERS	8.39 A±	—	0.91 A±	
102.1	JOSEPH LA PERNA ET UX	3.48 A±	—	1.52 A±	
103.1	MUTUAL FUND. REA.	1.78 A±	7.46 A±	—	
104.1	WEST PALM SPRINGS	.322 A±	—	8.906 A±	
105.1	MARION N. NICHOLS	.318 A±	—	18.18 A±	
106.1	WM. A. STUTZE	.093 A±	.298 A±	—	
107.1	TRADERS UNLTD NAPLES	.092 A±	.298 A±	—	
108.1	ERNEST J. STERN ET. UX	.092 A±	.299 A±	—	
109.1-R	MUTUAL FUNDING REALTY OF FLORIDA, INC.	.477 A±	0	16.989 A±	
110.1	CHARLOTTE U. LABOV. ETAL	48.16 A±	418.09 A±	178.48 A±	
111.1-R	M. Cecil Hall, Trustee	3.967 A±	424.71 A±	180.34 A±	Par. 110 Combined with Par. 111
112.1	MICHAEL N. TERRANOVA	4.064 A±	385.62 A±	855.72 A±	
113.1	T.S. LEDET ET UX.	0.020 A±	18.68 A±	—	
114.1	ANGELO PERO ET UX.	3.86 A±	.687 A±	—	
115.1	JOHN T. HUBERT Jr. ET UX.	1.15 A±	—	7.257 A±	
300.1	CHARLOTTE U. LABOV, ETAL	10.93 A±	DRAINAGE ESM'T.		
116.1	A.J. REO EXEC. — VOID	180.34 A.	—	—	Void. Combined with Par. 111 — Not Taken
	SERVICE Rd. R/W — NO FEDERAL PARTICIPATION				
104.1	EGO PARNIGONI	.455 A±			
105.1	MARION N. NICHOLS	.232 A±			
106.1	WM. A. STUTZE	.136 A±			
107.1	TRADERS UNLTD NAPLES	.138 A±			
108.1	ERNEST J. STERN ET UX.	.138 A±			
109.1	Mutual Funding Realty of Florida, Inc.	.309 A±			

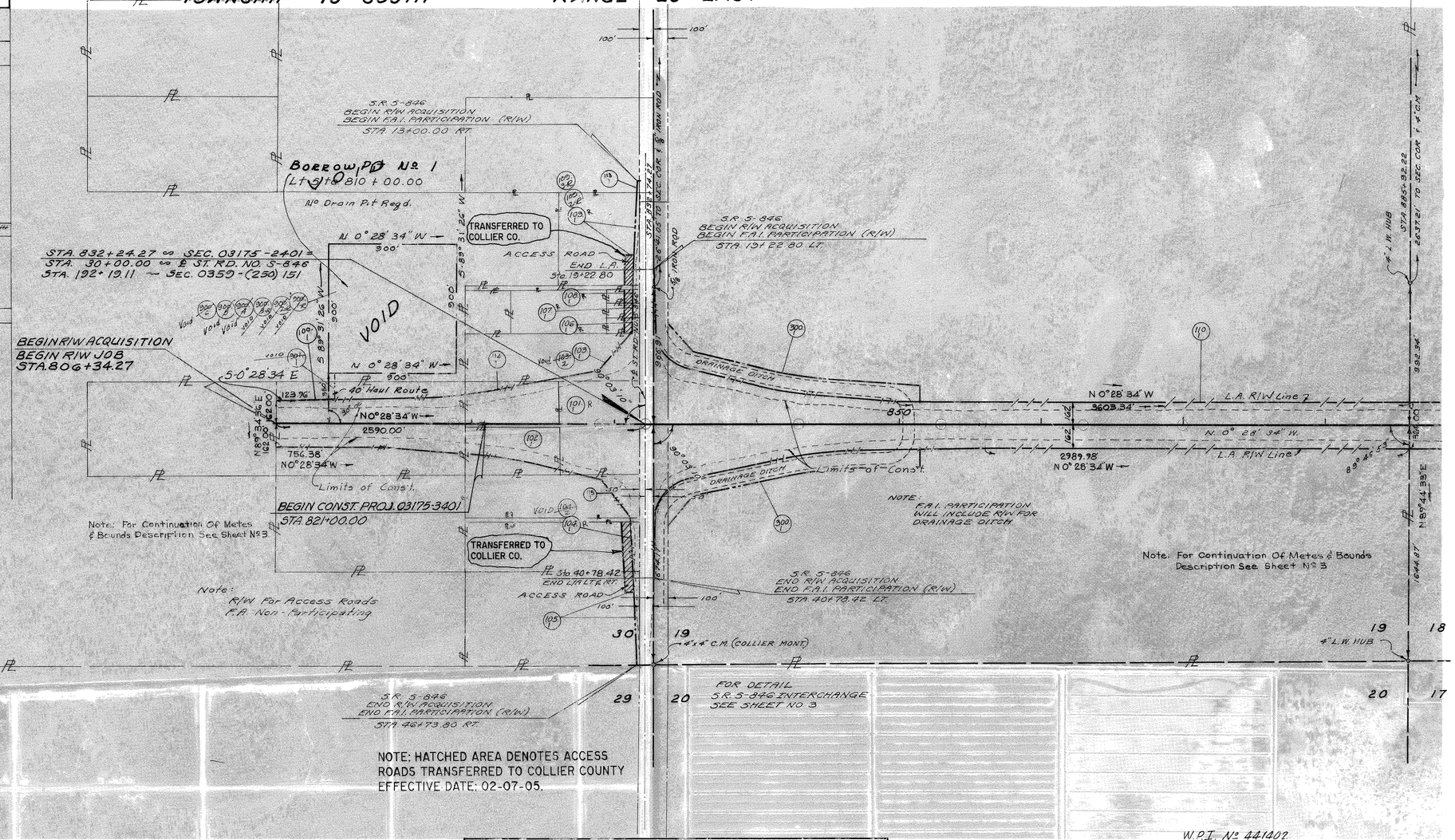

NOTE: HATCHED AREA DENOTES ACCESS ROADS TRANSFERRED TO COLLIER COUNTY EFFECTIVE DATE: 02-07-05.

POLES ALONG ST. RD. NO. 846	
FLORIDA POWER AND LIGHT CO.	
STA.	LT. RT.
14+83	42.5
18+25.0	42.5
21+75.0	43.0
25+26.0	43.0
28+76.0	43.0
32+24.5	43.0
35+65.0	43.0
39+13.0	43.0
42+65.5	43.5
46+70	43.5
46+70	43.5

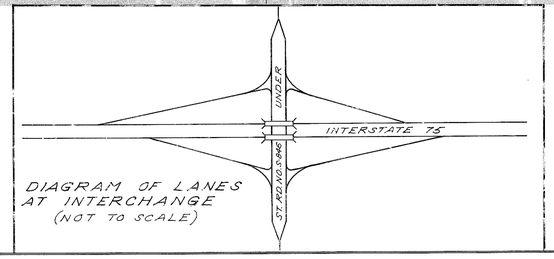

DIAGRAM OF LANES AT INTERCHANGE (NOT TO SCALE)

Note: All Borrow Pits and Haul Routes are Void. Job to be built on Embankment Basis.

REVISION	BY	DATE
Transfer of Access Roads	L. Albritton	03-17-05
Rev. 109.1 Break out F.A. Non-Part.	W.R.H.	12-16-83
Rev. Begin Const. Note	JM	3-24-76
Rev. Areas on Par. 109.1-R	NJD-WJP	8-12-75
Rev. Note F.A. Non-Part.	WRH-MC	3-11-74
Rev. Revise 111 R/W	JCM-WLG	5-5-74
Rev. 111	WRH-MC	2-22-74
Add S.R. No. 1 & Haul note	WRH-MC	10-19-73
Rev.	M.F.R.	9-2-72
add F.C.D. & Ditch	GHP-DHC	6-16-70
add Power Poles	WLS-DHC	5-19-70
Revise Access Rd.	L.R.J.	5-21-70

W.P.I. No. 441402

INTERSTATE 75

STATE OF FLORIDA
STATE ROAD DEPARTMENT

RIGHT OF WAY MAP

STATE ROAD No. 93 COLLIER COUNTY

	BY	DATE	APPROVED BY	DATE
DRAWN				DISTRICT ENGINEER
TRACED	R.L.K.	8-18-69		
CHECKED	J.C.B.	8-27-69		2-2-70
COMPARED				ENGINEER OF RIGHTS OF WAY
INDEXED				STATE HIGHWAY ENGINEER

SECTION. 03175-2401 SHEET 1 OF

FED ROAD DIV No	STATE	PROJECT No	FISCAL YEAR	SHEET No
3	FLA	I-75-4(3)316		2

STATE JOB NO. 03175-2401

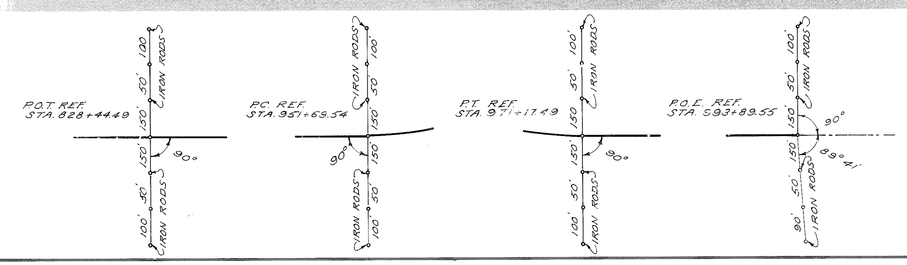

W.P.I. No 441402

INTERSTATE 75

STATE OF FLORIDA
STATE ROAD DEPARTMENT

RIGHT OF WAY MAP

STATE ROAD No. 93 COLLIER COUNTY

	BY	DATE
DRAWN		
TRACED	R.L.K.	8-13-69
CHECKED	J.C.B.	8-27-69
COMPARED		
INDEXED		

APPROVED BY — DATE

DISTRICT ENGINEER

2-2-70
ENGINEER OF RIGHTS OF WAY

STATE HIGHWAY ENGINEER

SECTION. 03175-2401 SHEET 2 OF

TABLE OF OWNERSHIPS

NUMBER	NAME	AREA IN R/W TAKEN	REMAINDER LEFT	REMAINDER RIGHT
110.1	(SEE SHEET NO. 1)			
111.1	(SEE SHEET NO. 1)			
112.1	(SEE SHEET NO. 1)			

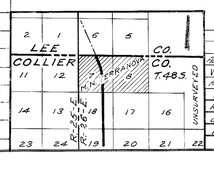

REVISION	BY	DATE
Add End Const. Proj note	JW	5-24-76
Void 111.3	J.R.M.-d.d.s.	3-5-74
Add/Add 111.5	J.R.M.-d.d.s.	2-28-74
Add 111.4	JRM-MLO	2-22-74
Rev. 111.1	JRM-MLO	2-19-74
EQUATIONS, DISTANCE	H.T.R.	1-29-74
Note: 112	J.H.P.	2-12-70

FED. ROAD DIV. No.	STATE	PROJECT No.	FISCAL YEAR	SHEET No.
3	FLA.	I-75-4(3)316		3

STATE JOB NO. 03175-2401

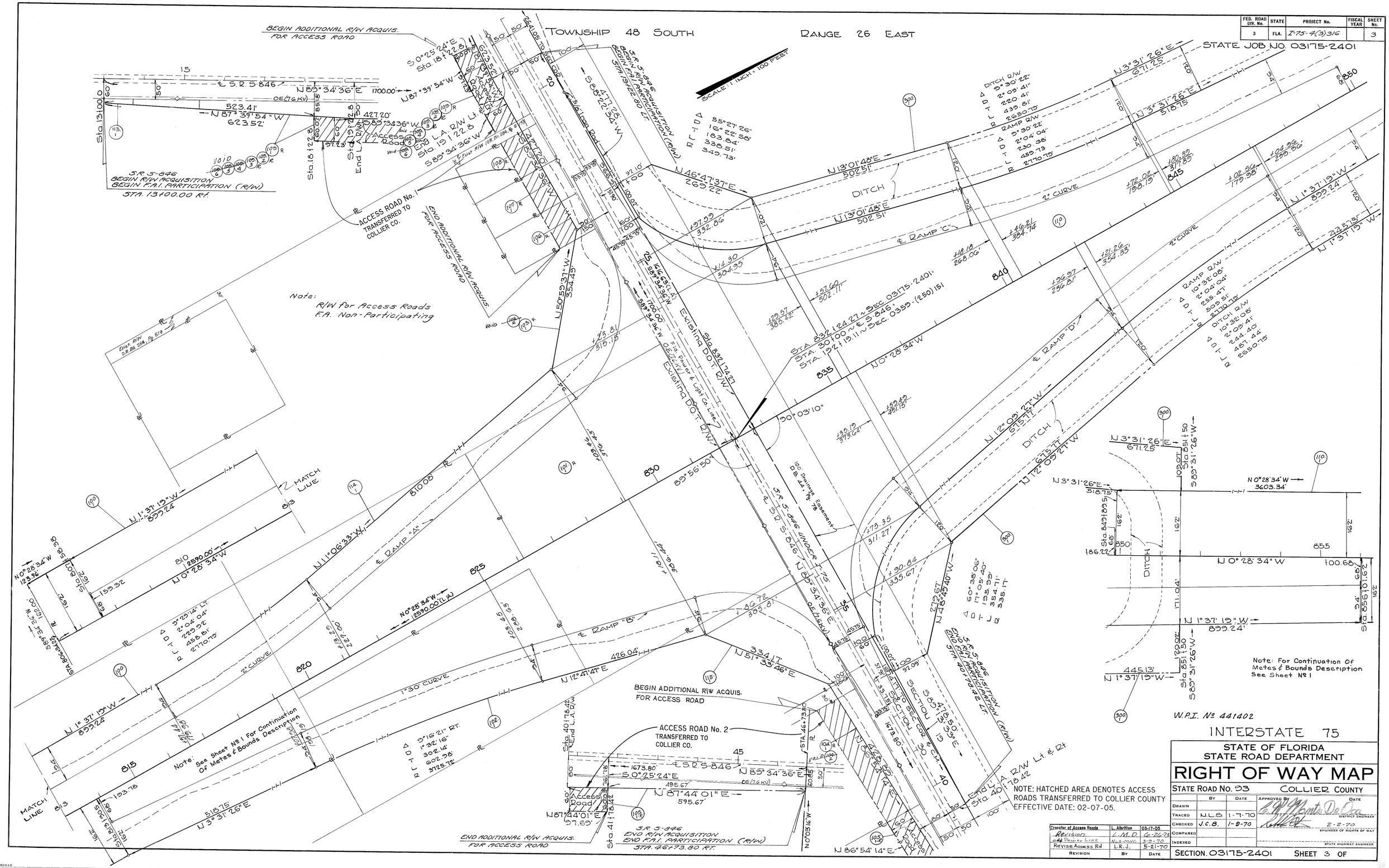

INTERSTATE 75

STATE OF FLORIDA
STATE ROAD DEPARTMENT

RIGHT OF WAY MAP

STATE ROAD No. 93 — COLLIER COUNTY

	By	Date	Approved By	Date
Drawn			C. W. Montes De Oca — District Engineer	
Traced	N.L.S.	1-7-70		
Checked	J.C.B.	1-9-70	[signature] — Engineer of Rights of Way	2-2-70
Compared				
Indexed			State Highway Engineer	

Revision	By	Date
Transfer of Access Roads	L. Albritton	03-17-05
Revision	L.A.D.	6-26-73
add Power Line	N.L.S. MNC	3-9-70
Revise Access Rd	L.R.J.	5-21-70

SECTION 03175-2401 SHEET 3 OF

COLLIER COUNTY
COPY
CLERK OF THE CIRCUIT COURT

STATE JOB NO. 03175-2401

GENERAL NOTES

1. THIS RIGHT OF WAY MAP WAS PREPARED FOR THE PURPOSE OF TRANSFERRING ROADWAY FROM THE STATE OF FLORIDA DEPARTMENT OF TRANSPORTATION TO COLLIER COUNTY, FLORIDA.
2. THE INDICATED ACCESS ROADWAYS WERE TRANSFERRED FROM THE STATE HIGHWAY SYSTEM TO COLLIER COUNTY, FLORIDA ON FEBRUARY 7, 2005.

THIS MAP IS NOT A SURVEY

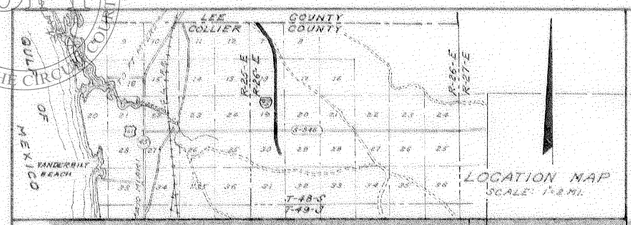

LOCATION MAP
SCALE: 1" = 2 MI.

SCALE: 1 INCH = 400 FEET

TOWNSHIP 48 SOUTH RANGE 26 EAST

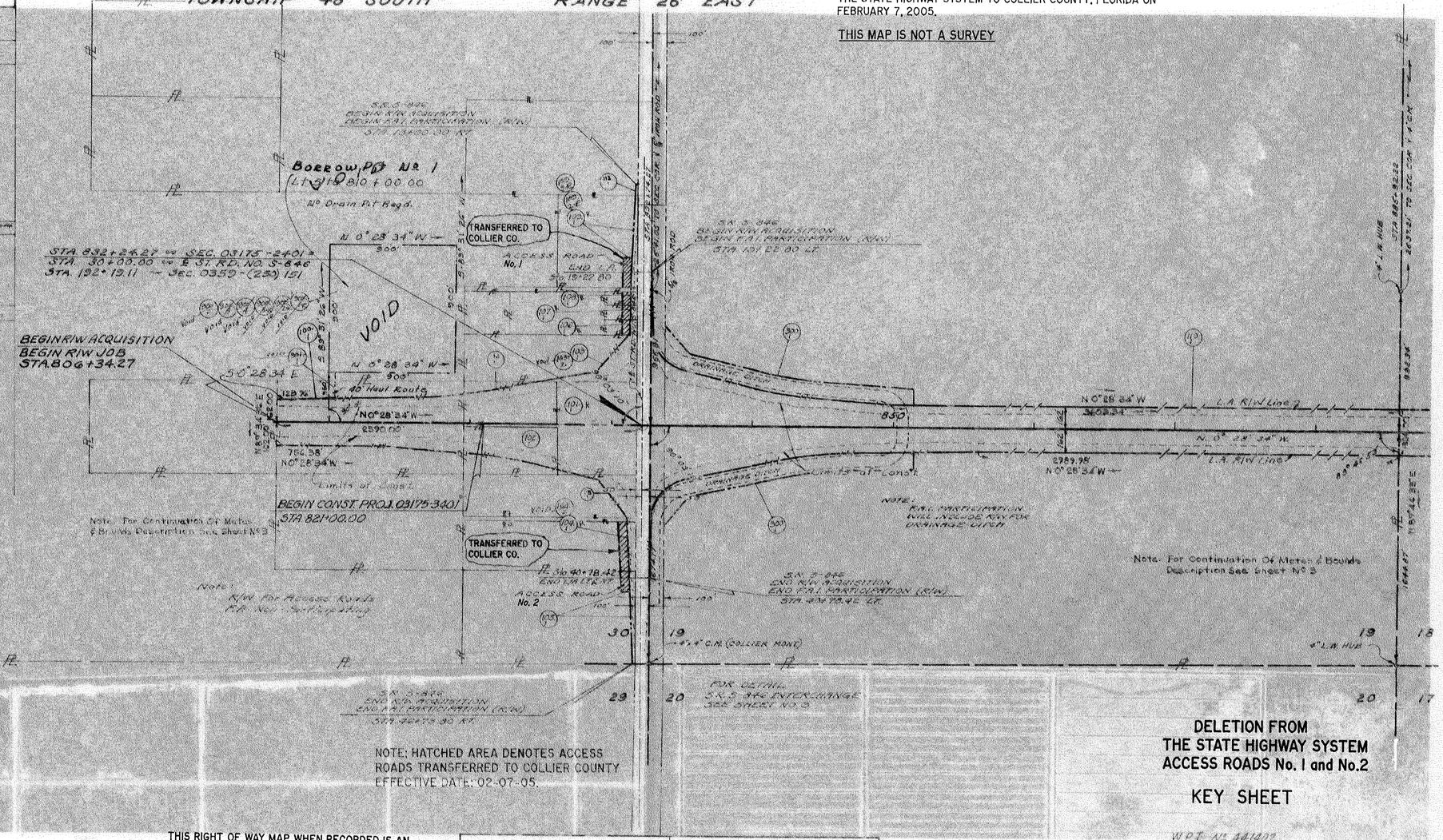

TABLE OF OWNERSHIPS

NUMBER	NAME	AREA IN R/W TAKEN	REMAINDER LEFT	REMAINDER RIGHT	COMMENTS
100.1	FREYA VOGELSANG	10.73 A±	3.64 A±	5.63 A±	
101.1	ROY SANDERS	8.39 A±	—	.091 A±	
102.1	JOSEPH LA PERNA ET UX	3.48 A±	—	1.52 A±	
103.1	MUTUAL FUND BEA	1.78 A±	.746 A±	—	
104.1	WEST PALM SPRINGS	.322 A±	—	8.306 A±	
105.1	MARION N. NICHOLS	.318 A±	—	18.18 A±	
106.1	WM. A. STUTZE	.093 A±	.298 A±	—	
107.1	TRADERS UNLTD NAPLES	.092 A±	.298 A±	—	
108.1	ERNEST J. STERN ET UX	.092 A±	.299 A±	—	
109.1	MUTUAL FUNDING REALTY OF FLORIDA, INC.	.477 A±	0	16.989 A±	
110.1	CHARLOTTE U. LABOV ETAL	48.16 A±	418.09 A±	178.48 A±	Rev. 05 Footnote was Rev. 04
111.1 R	M. Cecil Hall, Trustee	39.67 A±	4.471 A±	18.034 A±	
112.1	MICHAEL N. TERRANOVA	40.64 A±	385.62 A±	855.72 A±	
113.1	T.S. LEDET ET UX	0.020 A±	18.68 A±	—	
114.1	ANGELO PERO ET UX	3.06 A±	.687 A±	—	
115.1	JOHN T. HUBERT JR ET UX	1.15 A±	—	7.257 A±	
300.1	CHARLOTTE U. LABOV, ETAL	1.093 A±	DRAINAGE ESMT.		
116.1	A.J. REO EXEC. VOID	180.34 A	—	—	Rev. 04 Footnote Rev. 03 Rev. 02

SERVICE RD. R/W — NO FEDERAL PARTICIPATION

104.1	EGO PARNIGONI	.456 A±
105.1	MARION N. NICHOLS	.232 A±
106.1	WM. A. STUTZE	.136 A±
107.1	TRADERS UNLTD. NAPLES	.138 A±
108.1	ERNEST J. STERN ET UX.	.138 A±
109.1	Mutual Funding Realty of Florida, Inc.	.309 A±

POLES ALONG ST. RD. NO. 846	
FLORIDA POWER AND LIGHT CO.	
Poles	Ht.
17+00.0	42.6
18+25.0	42.8
21+75.0	43.0
23+26.0	43.0
29+74.0	43.0
32+84.5	43.0
35+65.0	43.0
39+13.0	43.0
46+63.5	43.8
48+70	43.8
49+10	43.8

THIS RIGHT OF WAY MAP WHEN RECORDED IS AN INSTRUMENT OF CONVEYANCE, TRANSFERRING IN ACCORDANCE WITH FLORIDA STATUTES 337.29 (1977) ALL RIGHT, TITLE, AND INTEREST OF THE FLORIDA DEPARTMENT OF TRANSPORTATION IN THE ROAD, STREET, HIGHWAY, SET FORTH ON THIS MAP TO COLLIER COUNTY, FLORIDA.
RECORDED IN THE PUBLIC RECORDS OF COLLIER COUNTY, FLORIDA, THIS 4th DAY OF March A.D. 2005 IN TRANSFER MAP BOOK 3 PAGE 31-37.

Dale Crary D.C.
CLERK OF THE CIRCUIT COURT
COLLIER COUNTY, FLORIDA.

RIGHT OF WAY TRANSFER MAP

FLORIDA DEPARTMENT OF TRANSPORTATION
RIGHT OF WAY MAP

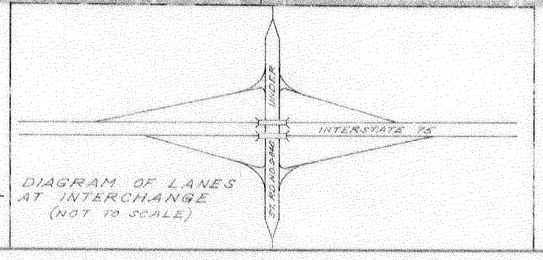

DIAGRAM OF LANES AT INTERCHANGE (NOT TO SCALE)

Note: All Borrow Pits and Haul Routes are Void. Job to be built on Embankment Basis.

Revision	By	Date
Transfer of Access Roads	L. Albritton	03-17-05
Rev. R/W Roads Acq.	W.E.R.	12-16-83
Add Borrow Pit	J.P.	5-24-78
Rev. Borrow Pits 1,2,3 & 4	J.H. W.R.	8-12-76
Rev. R/W & E.R.	J.H. W.R.	5-[illegible]
Rev. R/W & E.R.	J.C.M. W.E.R.	5-[illegible]-75
Rev. R/W	J.C.M. W.E.R.	2-[illegible]-74
Rev. R/W & E.R.	R.M. W.E.R.	2-[illegible]-73
Rev. R/W	[illegible]	[illegible]
Add Borrow Pits	[illegible]	[illegible]
Add Borrow Pits	W.E.R.	[illegible]
Rev. Access Rd.	[illegible]	8-9-70
Revise Access Rd.	[illegible]	5-21-70

W.P.I. No. 441402

INTERSTATE 75

STATE OF FLORIDA
STATE ROAD DEPARTMENT

RIGHT OF WAY MAP

STATE ROAD No. 93 COLLIER COUNTY

	BY	DATE	APPROVED BY	DATE
DRAWN				DISTRICT ENGINEER
TRACED	R.L.K.	8-18-83		
CHECKED	J.C.B.	8-27-83		ENGINEER OF RIGHTS OF WAY
COMPARED				
INDEXED				STATE HIGHWAY ENGINEER

DELETION FROM
THE STATE HIGHWAY SYSTEM
ACCESS ROADS No. 1 and No. 2

KEY SHEET

SECTION 03175-2401 SHEET 1 OF 2

COLLIER COUNTY
COPY
CLERK OF THE CIRCUIT COURT

STATE JOB NO 03175-2401

TOWNSHIP 48 SOUTH RANGE 26 EAST

SCALE: 1 INCH = 100 FEET

BEGIN ADDITIONAL R/W ACQUIS. FOR ACCESS ROAD

END ADDITIONAL R/W ACQUIS. FOR ACCESS ROAD

ACCESS ROAD No. 1 TRANSFERRED TO COLLIER CO.

ACCESS ROAD No. 2 TRANSFERRED TO COLLIER CO.

Note: R/W for Access Roads F.A. Non-Participating

Note: See Sheet No 1 For Continuation Of Metes & Bounds Description

Note: For Continuation Of Metes & Bounds Description See Sheet No 1

NOTE: HATCHED AREA DENOTES ACCESS ROADS TRANSFERRED TO COLLIER COUNTY EFFECTIVE DATE: 02-07-05

W.P.I. No 441402

INTERSTATE 75

STATE OF FLORIDA
STATE ROAD DEPARTMENT

RIGHT OF WAY MAP

STATE ROAD No. 93 COLLIER COUNTY

	By	Date	Approved By	Date
Drawn				
Traced	N.L.S.	1-7-70	District Engineer	
Checked	J.C.B.	1-8-70	Engineer of Right of Way	
Compared				
Indexed			State Highway Engineer	

Transfer of Access Roads	L. Albritton	03-17-05
Revision		6-22-73
Revise Parcel Line		11-7-70
Revise Access Rd.	L.R.J.	5-21-70
Revision	By	Date

SECTION 03175-2401 SHEET 2 OF 2

RIGHT OF WAY TRANSFER MAP

FLORIDA DEPARTMENT OF TRANSPORTATION
RIGHT OF WAY MAP

239 252-2946

COLLIER COUNTY TRANSPORTATION DIVISION
2885 South Horseshoe Drive • Naples, Florida 34104 • 239-774-8192 • Fax 239-213-5885
ENGINEERING & CONSTRUCTION MANAGEMENT DEPARTMENT
❖Right-of-Way Acquisition ❖Capital Projects ❖In-House Design & Engineering ❖Construction Management

April 21, 2008

Mr. Gene Ray
FDOT
801 North Broadway
Bartow, Florida 33830

RE: State Job No.: 03175-2401

RB = Road Book

Dear Mr. Ray:

Enclosed please find Map Book 3 pages 37 and 38 for the above referenced job as requested.

These are the most legible copies we have.

Should you need anything further please do not hesitate to give us a call.

Sincerely,

Paul

Paul Young
Senior Property Acquisition Specialist

Enclosures
PY:kr

RECEIVED
APR 22 2008
R/W SURVEYING & MAPPING
DOT DISTRICT ONE

Collier County

03175-2401

THIS MAP IS NOT A SURVEY

RIGHT OF WAY MAP	FLORIDA DEPARTMENT OF TRANSPORTATION RIGHT OF WAY MAPPING	APPROVED BY ____ DATE ____	REVISION	BY	DATE	REVISION	BY	DATE		BY	DATE	FED. PROJ. ID. _____ SECTION _____-____	MAPS PREPARED BY	FIELD BOOK NO.'S
									PRELIM				W.P.I. No.	SCALE:
									FINAL			STATE ROAD NO._____ _____ COUNTY	FIN. PROJ. ID. _____	SHEET 2A OF __
									CHECKED					

PROJECT DESCRIPTION:

COLLIER COUNTY
COPY
CLERK OF THE CIRCUIT COURT

STATE JOB NO. 03175-2401

GENERAL NOTES

1. THIS RIGHT OF WAY MAP WAS PREPARED FOR THE PURPOSE OF TRANSFERRING ROADWAY FROM THE STATE OF FLORIDA DEPARTMENT OF TRANSPORTATION TO COLLIER COUNTY, FLORIDA.
2. THE INDICATED ACCESS ROADWAYS WERE TRANSFERRED FROM THE STATE HIGHWAY SYSTEM TO COLLIER COUNTY, FLORIDA ON FEBRUARY 7, 2005.

THIS MAP IS NOT A SURVEY

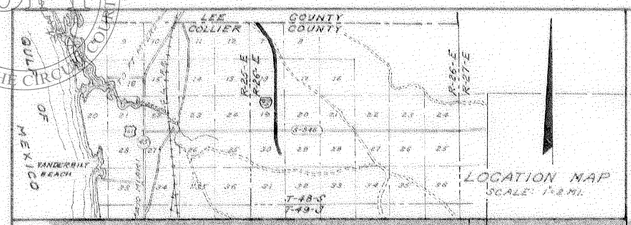

LOCATION MAP
SCALE: 1" = 2 MI.

SCALE: 1 INCH = 400 FEET

TOWNSHIP 48 SOUTH RANGE 26 EAST

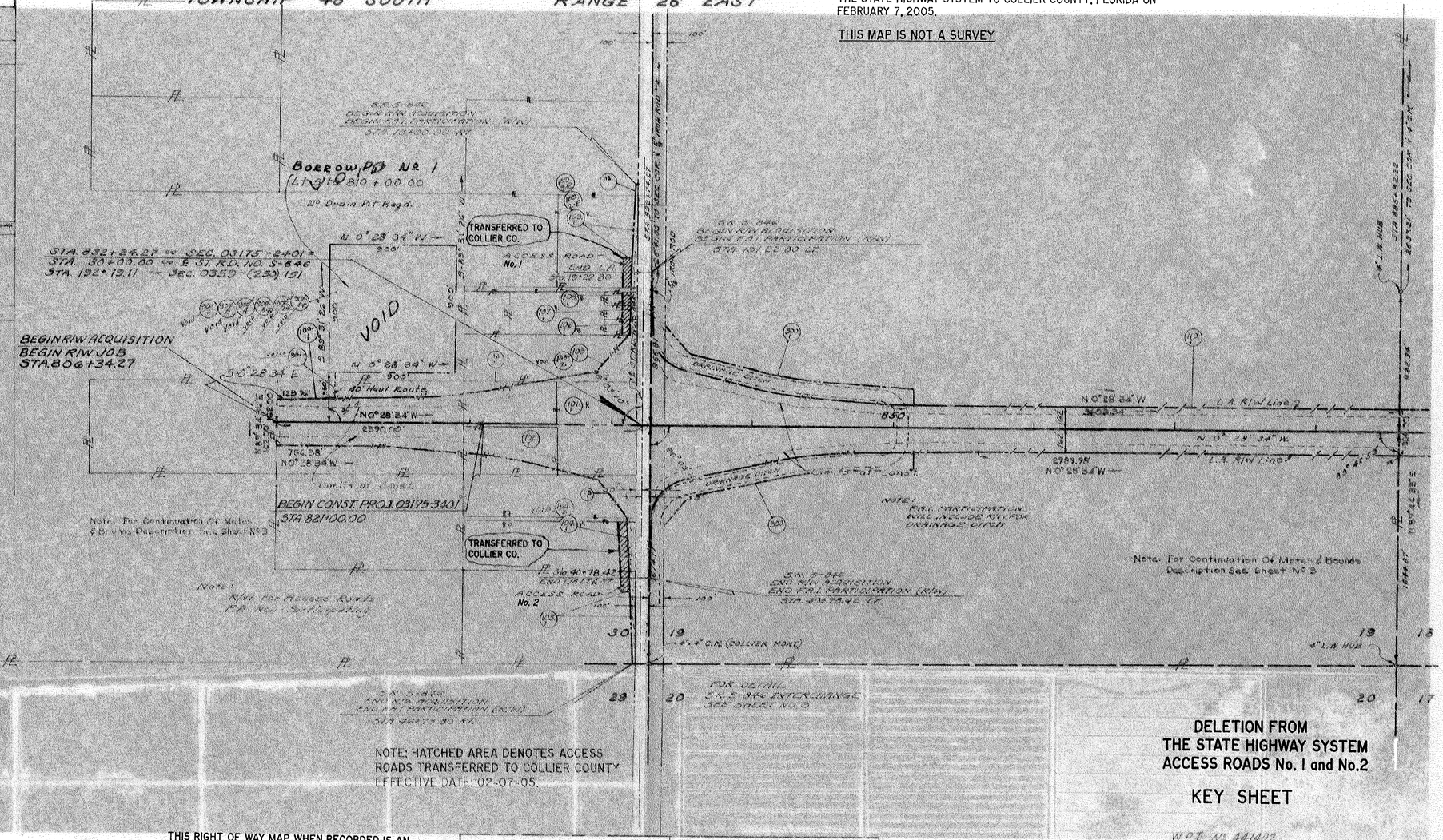

TABLE OF OWNERSHIPS

NUMBER	NAME	AREA IN R/W TAKEN	REMAINDER LEFT	REMAINDER RIGHT	COMMENTS
100.1	FREYA VOGELSANG	10.73 A±	3.64 A±	5.63 A±	
101.1	ROY SANDERS	8.39 A±	—	.091 A±	
102.1	JOSEPH LA PERNA ET UX	3.48 A±	—	1.52 A±	
103.1	MUTUAL FUND BEA	1.78 A±	.746 A±	—	
104.1	WEST PALM SPRINGS	.322 A±	—	8.306 A±	
105.1	MARION N. NICHOLS	.318 A±	—	18.18 A±	
106.1	WM. A. STUTZE	.093 A±	.298 A±	—	
107.1	TRADERS UNLTD NAPLES	.092 A±	.298 A±	—	
108.1	ERNEST J. STERN ET UX	.092 A±	.299 A±	—	
109.1	MUTUAL FUNDING REALTY OF FLORIDA, INC.	.477 A±	0	16.989 A±	
110.1	CHARLOTTE U. LABOV ETAL	48.16 A±	418.09 A±	178.48 A±	Rev. 05 Footnote was Rev. 04
111.1 R	M. Cecil Hall, Trustee	39.67 A±	4.471 A±	18.034 A±	
112.1	MICHAEL N. TERRANOVA	40.64 A±	385.62 A±	855.72 A±	
113.1	T.S. LEDET ET UX	0.020 A±	18.68 A±	—	
114.1	ANGELO PERO ET UX	3.06 A±	.687 A±	—	
115.1	JOHN T. HUBERT JR ET UX	1.15 A±	—	7.257 A±	
300.1	CHARLOTTE U. LABOV, ETAL	1.093 A±	DRAINAGE ESMT.		
116.1	A.J. REO EXEC. VOID	180.34 A	—	—	Rev. 04 Footnote Rev. 03 Rev. 02

SERVICE RD. R/W — NO FEDERAL PARTICIPATION

104.1	EGO PARNIGONI	.456 A±
105.1	MARION N. NICHOLS	.232 A±
106.1	WM. A. STUTZE	.136 A±
107.1	TRADERS UNLTD. NAPLES	.138 A±
108.1	ERNEST J. STERN ET UX.	.138 A±
109.1	Mutual Funding Realty of Florida, Inc.	.309 A±

POLES ALONG ST. RD. NO. 846	
FLORIDA POWER AND LIGHT CO.	
Poles	Ht.
17+00.0	42.6
18+25.0	42.8
21+75.0	43.0
23+26.0	43.0
29+74.0	43.0
32+84.5	43.0
35+65.0	43.0
39+13.0	43.0
46+63.5	43.8
48+70	43.8
49+10	43.8

THIS RIGHT OF WAY MAP WHEN RECORDED IS AN INSTRUMENT OF CONVEYANCE, TRANSFERRING IN ACCORDANCE WITH FLORIDA STATUTES 337.29 (1977) ALL RIGHT, TITLE, AND INTEREST OF THE FLORIDA DEPARTMENT OF TRANSPORTATION IN THE ROAD, STREET, HIGHWAY, SET FORTH ON THIS MAP TO COLLIER COUNTY, FLORIDA.
RECORDED IN THE PUBLIC RECORDS OF COLLIER COUNTY, FLORIDA, THIS 4th DAY OF March A.D. 2005 IN TRANSFER MAP BOOK 3 PAGE 31-37.

Dale Crary D.C.
CLERK OF THE CIRCUIT COURT
COLLIER COUNTY, FLORIDA.

RIGHT OF WAY TRANSFER MAP

FLORIDA DEPARTMENT OF TRANSPORTATION
RIGHT OF WAY MAP

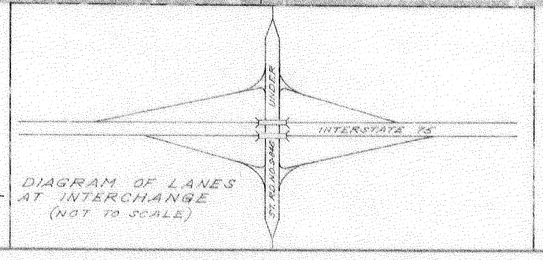

DIAGRAM OF LANES AT INTERCHANGE (NOT TO SCALE)

Note: All Borrow Pits and Haul Routes are Void. Job to be built on Embankment Basis.

Revision	By	Date
Transfer of Access Roads	L. Albritton	03-17-05
Rev. R/W Roads Acq.	W.E.R.	12-16-83
Add Borrow Pit	J.P.	5-24-78
Rev. Borrow Pits 1,2,3 & 4	J.H. W.R.	8-12-76
Rev. R/W & E.R.	J.H. W.R.	5-[illegible]
Rev. R/W & E.R.	J.C.M. W.E.R.	5-[illegible]-75
Rev. R/W	J.C.M. W.E.R.	2-[illegible]-74
Rev. R/W & E.R.	R.M. W.E.R.	2-[illegible]-73
Rev. R/W	[illegible]	[illegible]
Add Borrow Pits	[illegible]	[illegible]
Add Borrow Pits	W.E.R.	[illegible]
Rev. Access Rd.	[illegible]	8-9-70
Revise Access Rd.	[illegible]	5-21-70

W.P.I. No. 441402

INTERSTATE 75

STATE OF FLORIDA
STATE ROAD DEPARTMENT

RIGHT OF WAY MAP

STATE ROAD No. 93 COLLIER COUNTY

	BY	DATE	APPROVED BY	DATE
DRAWN				DISTRICT ENGINEER
TRACED	R.L.K.	8-18-83		
CHECKED	J.C.B.	8-27-83		ENGINEER OF RIGHTS OF WAY
COMPARED				
INDEXED				STATE HIGHWAY ENGINEER

DELETION FROM
THE STATE HIGHWAY SYSTEM
ACCESS ROADS No. 1 and No. 2

KEY SHEET

SECTION 03175-2401 SHEET 1 OF 2

COLLIER COUNTY
COPY
CLERK OF THE CIRCUIT COURT

STATE JOB NO 03175-2401

TOWNSHIP 48 SOUTH RANGE 26 EAST

SCALE: 1 INCH = 100 FEET

BEGIN ADDITIONAL R/W ACQUIS. FOR ACCESS ROAD

END ADDITIONAL R/W ACQUIS. FOR ACCESS ROAD

ACCESS ROAD No. 1 TRANSFERRED TO COLLIER CO.

ACCESS ROAD No. 2 TRANSFERRED TO COLLIER CO.

Note: R/W for Access Roads F.A. Non-Participating

Note: See Sheet No 1 For Continuation Of Metes & Bounds Description

Note: For Continuation Of Metes & Bounds Description See Sheet No 1

NOTE: HATCHED AREA DENOTES ACCESS ROADS TRANSFERRED TO COLLIER COUNTY EFFECTIVE DATE: 02-07-05

W.P.I. No 441402

INTERSTATE 75

STATE OF FLORIDA
STATE ROAD DEPARTMENT

RIGHT OF WAY MAP

STATE ROAD No. 93 COLLIER COUNTY

	By	Date	Approved By	Date
Drawn				
Traced	N.L.S.	1-7-70	District Engineer	
Checked	J.C.B.	1-8-70	Engineer of Right of Way	
Compared				
Indexed			State Highway Engineer	

Transfer of Access Roads	L. Albritton	03-17-05
Revision		6-22-73
Revise Parcel Line		11-7-70
Revise Access Rd.	L.R.J.	5-21-70
Revision	By	Date

SECTION 03175-2401 SHEET 2 OF 2

RIGHT OF WAY TRANSFER MAP

FLORIDA DEPARTMENT OF TRANSPORTATION
RIGHT OF WAY MAP