STATE JOB NO. 03080-2513

FED. ROAD DIV. NO.	STATE	PROJECT NO.	FISCAL YEAR	SHEET NO.
3	FLA.	F-391-1(3)		

INDEX OF SHEETS

~~SHEET NO.~~

STATE OF FLORIDA
DEPARTMENT OF TRANSPORTATION

PLANS OF THE

STATE HIGHWAY RIGHT OF WAY MAP

F.A. PROJECT NO. F-391-1(3)

COLLIER COUNTY

STATE ROAD 29

LENGTH: 20.536 MILES

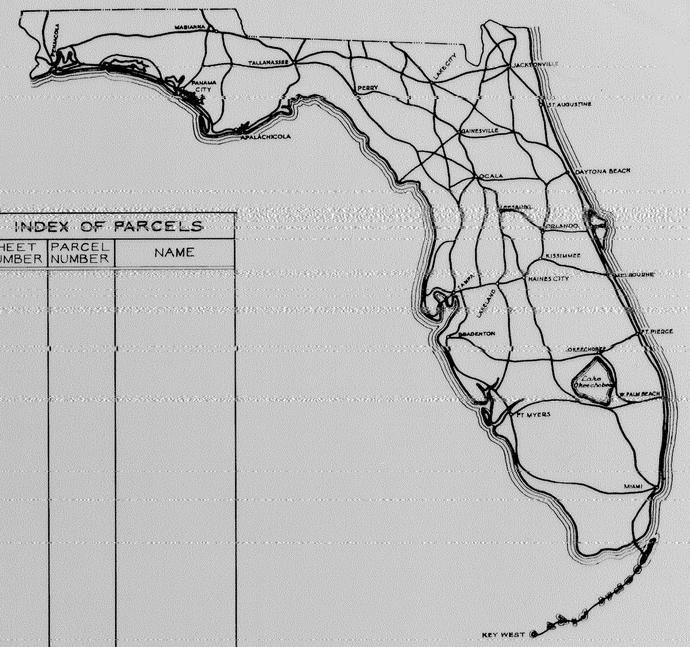

INDEX OF PARCELS		
SHEET NUMBER	PARCEL NUMBER	NAME

SEE TABLE OF OWNERSHIPS ON DETAIL SHEETS FOR INDEX INFORMATION

END R/W PROJECT
STA. 1221+53.22

BEGIN R/W PROJECT
STA. 137+25.24

CONVENTIONAL SIGNS

COUNTY LINE		TRAVELED WAY	
TOWNSHIP LINE		BUILDINGS	H S F.S. P.O. L P.O. REG
SECTION LINE		BRIDGES OVER 20 FT. SPAN	
UNFENCED PROPERTY		POWER POLE	
CITY LINE		TELEPHONE POLE	
FENCE LINE		MARSH	
RIGHT OF WAY LINE		BURIED UTILITY	TYPE
BASE OR SURVEY LINE		LIGHT STANDARD	
RAILROADS		R. R. MILE POST	
LIMITED ACCESS LINE		PROPERTY LINE	
LIMIT OF SLOPE			

APPROVED BY FEDERAL HIGHWAY ADMINISTRATION-DATE. _____

ATTENTION IS DIRECTED TO THE FACT THAT THIS MAP MAY HAVE BEEN REDUCED IN SIZE BY REPRODUCTION. THIS MUST BE CONSIDERED WHEN OBTAINING SCALED DATA

SUBMITTED BY

W. A. Gaylor
ENGINEER OF RIGHT OF WAY

APPROVED DATE

DIVISION ADMINISTRATOR
FEDERAL HIGHWAY ADMINISTRATION

BY: DIVISION RIGHT OF WAY OFFICER

F.A. PROJECT NO.	SHEET NO.
F-391-1(3)	

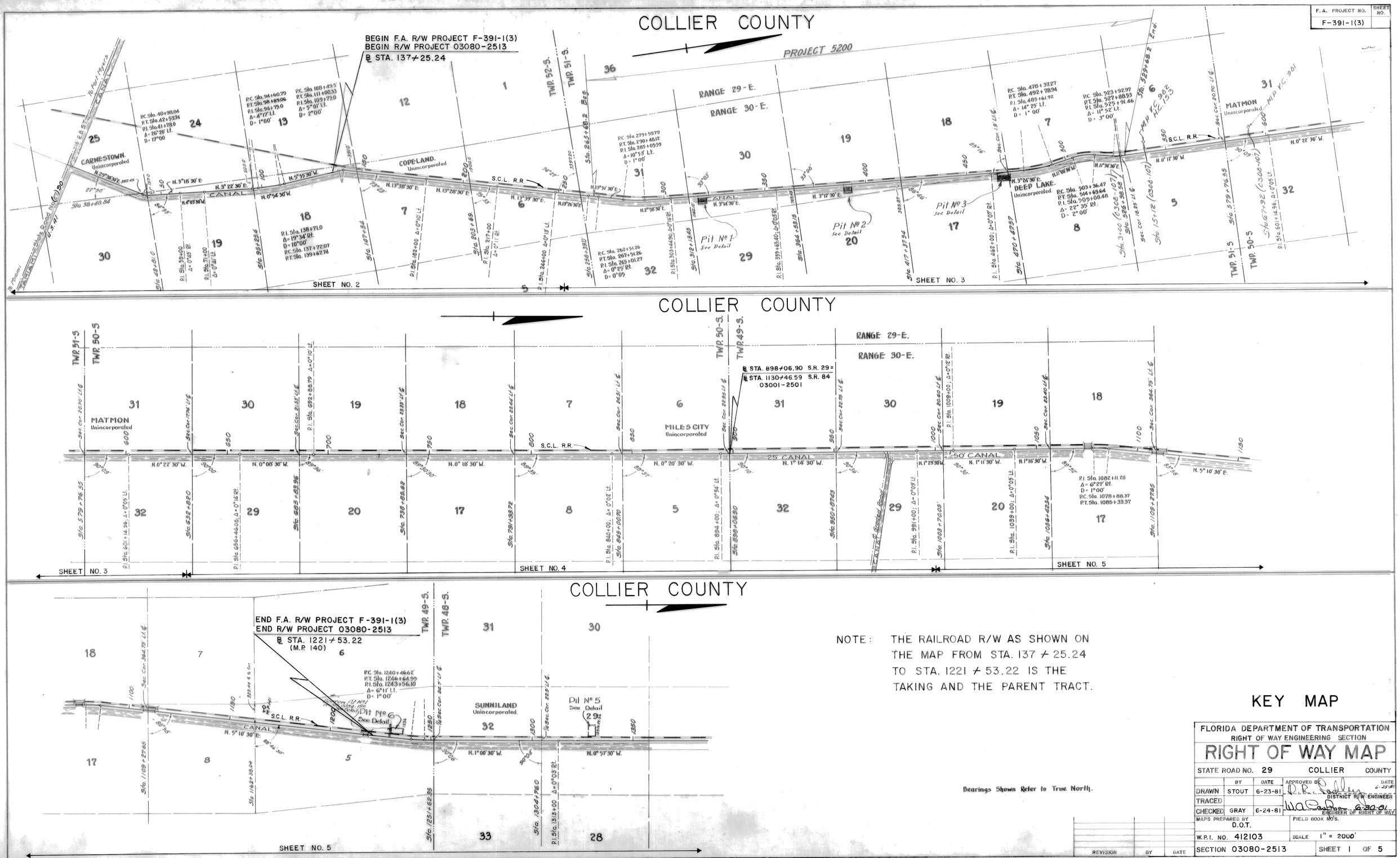

NOTE: THE RAILROAD R/W AS SHOWN ON THE MAP FROM STA. 137 + 25.24 TO STA. 1221 + 53.22 IS THE TAKING AND THE PARENT TRACT.

Bearings Shown Refer to True North.

KEY MAP

FLORIDA DEPARTMENT OF TRANSPORTATION
RIGHT OF WAY ENGINEERING SECTION

RIGHT OF WAY MAP

STATE ROAD NO. 29 COLLIER COUNTY

	BY	DATE	APPROVED BY	DATE
DRAWN	STOUT	6-23-81	D.R. Radley	6-25-81
TRACED			DISTRICT R/W ENGINEER	
CHECKED	GRAY	6-24-81	W.A. Cawthon	6-30-81
			ENGINEER OF RIGHT OF WAY	

MAPS PREPARED BY D.O.T. FIELD BOOK NO'S.

W.P.I. NO. 412103 SCALE 1" = 2000'

SECTION 03080-2513 SHEET 1 OF 5

REVISION	BY	DATE

F. A. PROJECT NO.	SHEET NO.
F-391-1(3)	

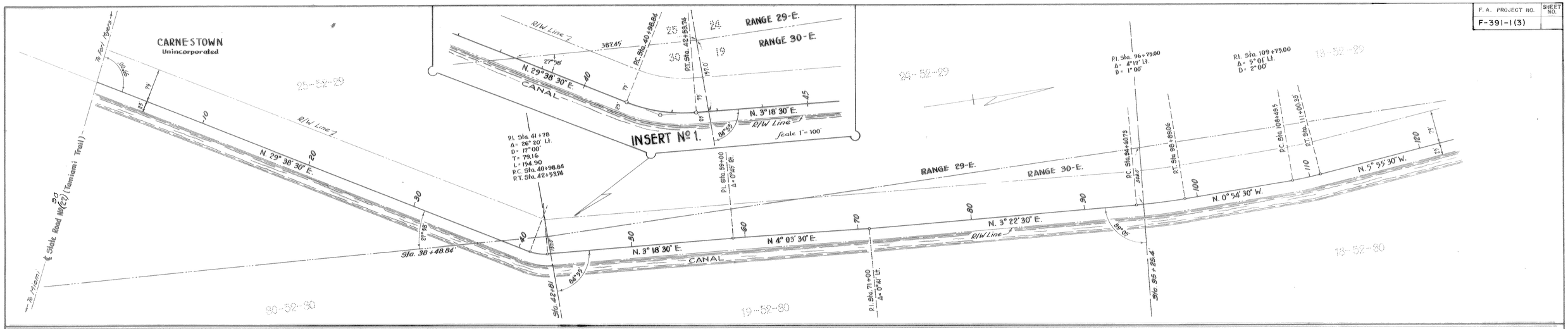

NOTE:
DUE TO THE MAP BEING DRAWN TO TWO SCALES, THIS AREA DOES NOT INDICATE A TRUE PICTURE.
"SEE DETAIL NO. 2, BELOW"

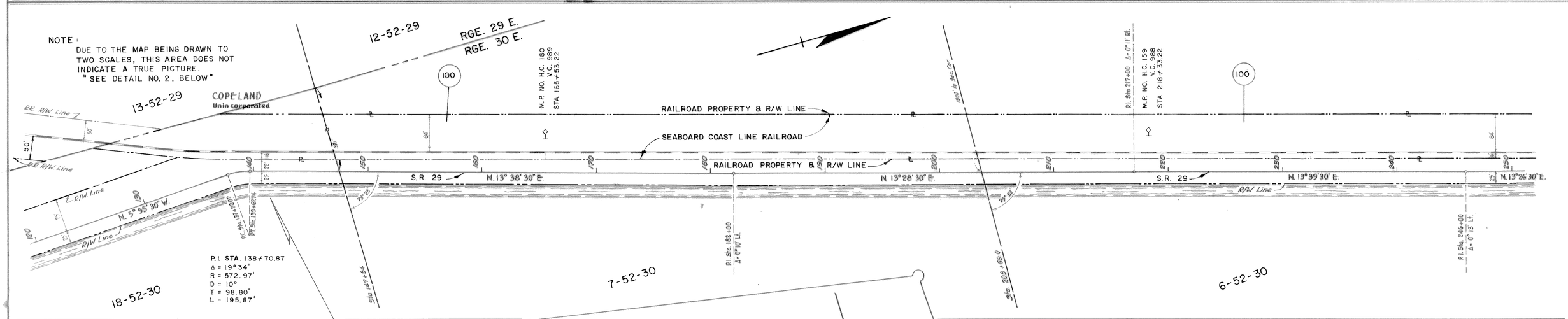

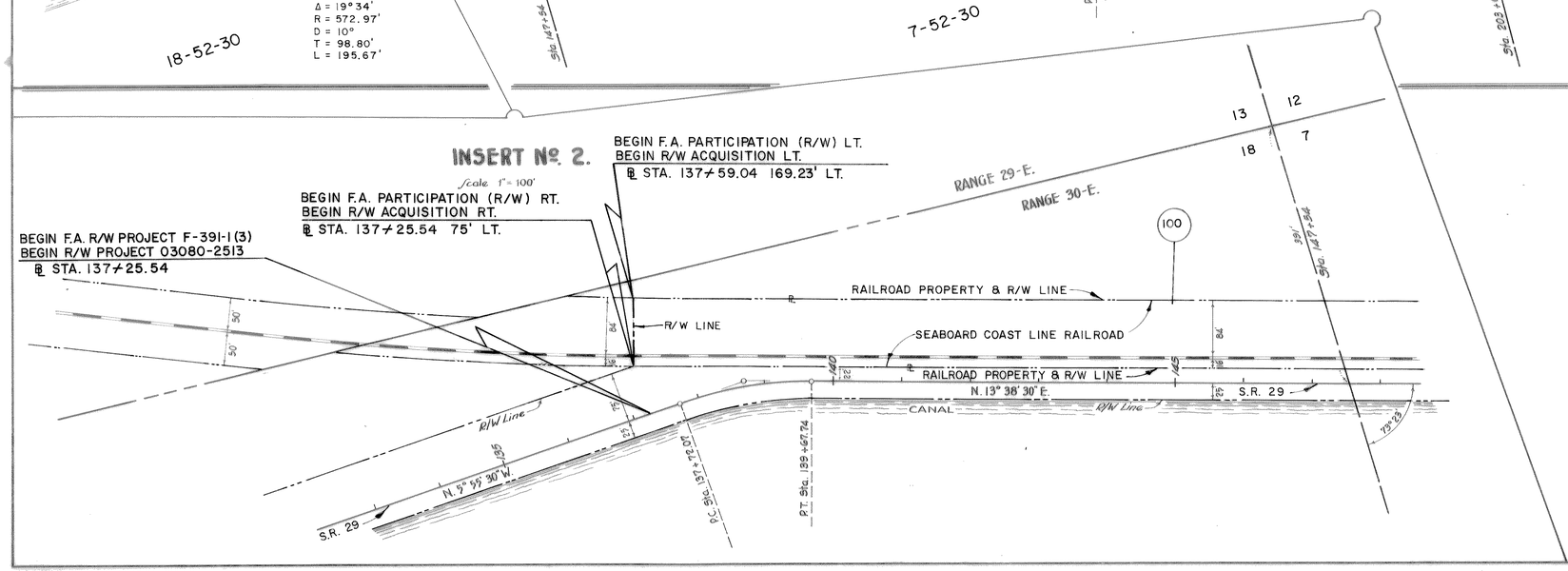

Scale 1" = 100'
Scale 1" = 400'

Bearings Shown Refer to True North.

REVISION	BY	DATE

FLORIDA DEPARTMENT OF TRANSPORTATION
RIGHT OF WAY ENGINEERING SECTION

RIGHT OF WAY MAP

STATE ROAD NO. 29 — COLLIER COUNTY

	BY	DATE	APPROVED BY	DATE
DRAWN	STOUT	6-22-81	D.R. Godley — DISTRICT R/W ENGINEER	6-25-81
TRACED				
CHECKED	GRAY	6-22-81	W.A. Quinlan — ENGINEER OF RIGHT OF WAY	6-30-81

MAPS PREPARED BY D.O.T. — FIELD BOOK NO'S

W.P.I. NO. 412103 — SCALE 1" = 400' & 1" = 100'

SECTION 03080-2513 — SHEET 2 OF 5

F.A. PROJECT NO.	SHEET NO.
F-391-1(3)	

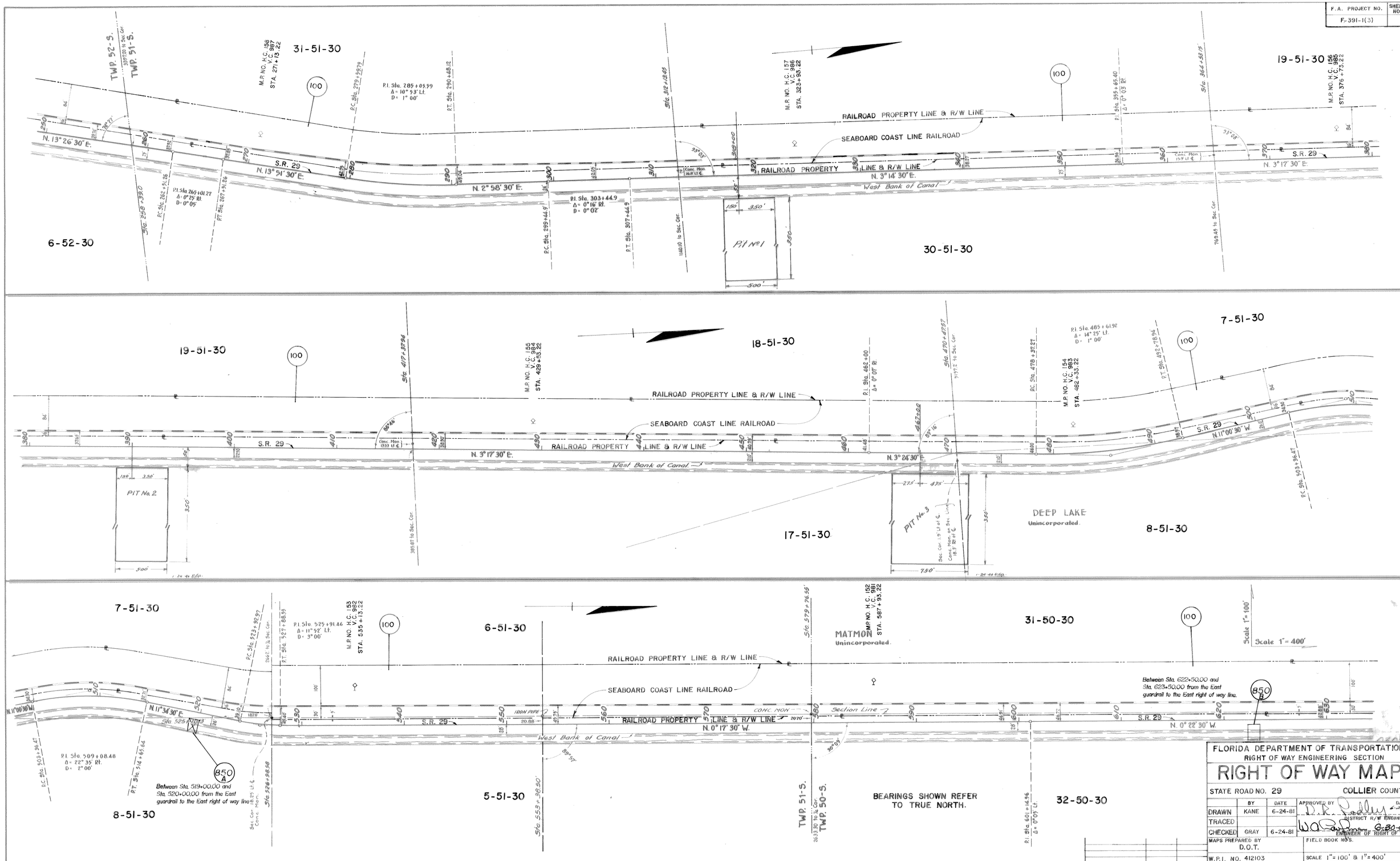

FLORIDA DEPARTMENT OF TRANSPORTATION
RIGHT OF WAY ENGINEERING SECTION

RIGHT OF WAY MAP

STATE ROAD NO. 29 — COLLIER COUNTY

	BY	DATE	APPROVED BY	DATE
DRAWN	KANE	6-24-81	D.R. Sadler	6-30-81
TRACED			DISTRICT R/W ENGINEER	
CHECKED	GRAY	6-24-81	W.A. Sullivan	6-30-81
			ENGINEER OF RIGHT OF WAY	

MAPS PREPARED BY D.O.T. — FIELD BOOK NOS.

W.P.I. NO. 412103 — SCALE 1" = 100' & 1" = 400'

SECTION 03080-2513 — SHEET 3 OF 5

REVISION	BY	DATE
Added Par. 850	L. Albritton	04-07-00

F.A. PROJECT NO.	SHEET NO.
F - 391 - 1 (3)	



REVISION	BY	DATE

FLORIDA DEPARTMENT OF TRANSPORTATION
RIGHT OF WAY ENGINEERING SECTION

RIGHT OF WAY MAP

STATE ROAD NO. 29 COLLIER COUNTY

	BY	DATE	APPROVED BY	DATE
DRAWN	MCCUSKER	6-23-81	DISTRICT R/W ENGINEER	
TRACED			ENGINEER OF RIGHT OF WAY	
CHECKED	GRAY	6-23-81		

MAPS PREPARED BY D.O.T.
FIELD BOOK NO'S.
W.P.I. NO. 412103
SCALE 1" = 400' & 1" = 100'
SECTION 03080 - 2513
SHEET 4 OF 5

F.A. PROJECT NO.	SHEET NO.
F-391-1-(3)	

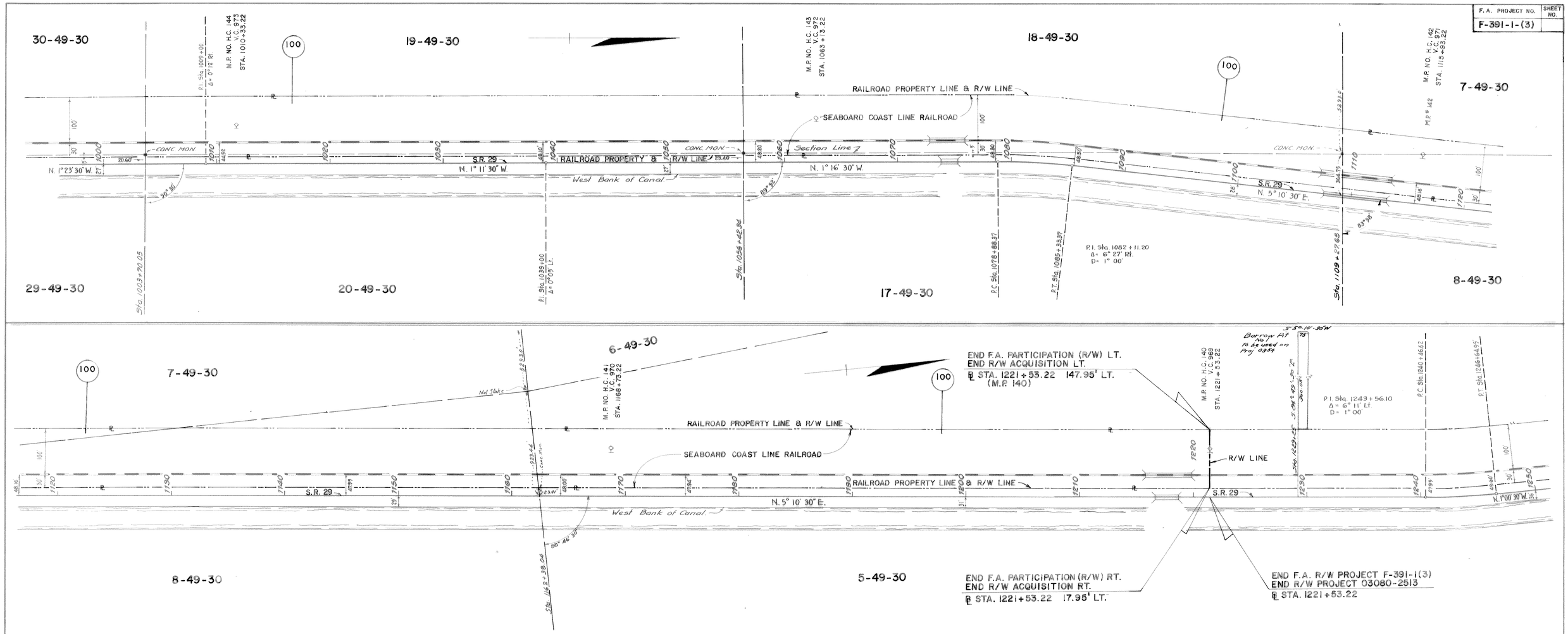

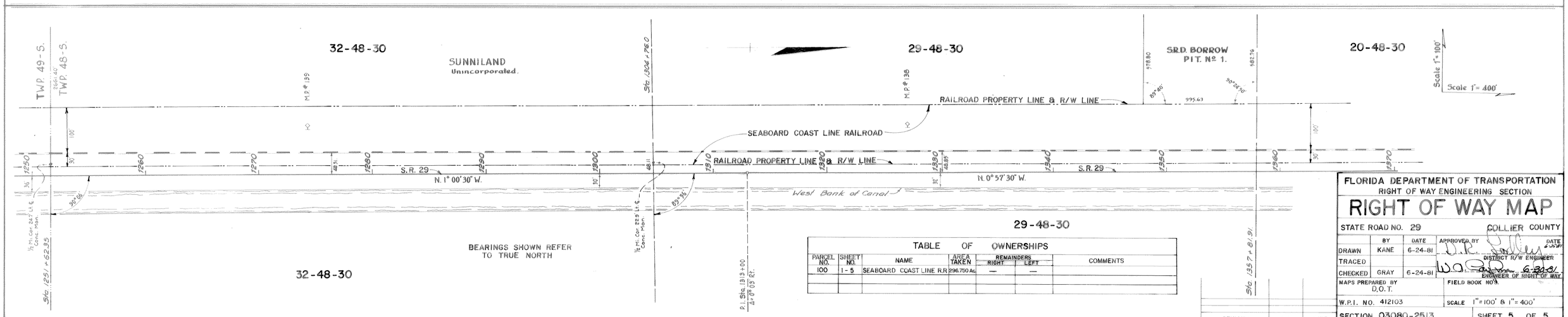

TABLE OF OWNERSHIPS

PARCEL NO.	SHEET NO.	NAME	AREA TAKEN	REMAINDERS RIGHT	REMAINDERS LEFT	COMMENTS
100	1-5	SEABOARD COAST LINE R.R.	296.750 Ac.	—	—	

REVISION	BY	DATE

FLORIDA DEPARTMENT OF TRANSPORTATION
RIGHT OF WAY ENGINEERING SECTION

RIGHT OF WAY MAP

STATE ROAD NO. 29 — COLLIER COUNTY

	BY	DATE	APPROVED BY	DATE
DRAWN	KANE	6-24-81		
TRACED			DISTRICT R/W ENGINEER	
CHECKED	GRAY	6-24-81	ENGINEER OF RIGHT OF WAY	

MAPS PREPARED BY D.O.T. — FIELD BOOK NO'S.

W.P.I. NO. 412103 — SCALE 1" = 100' & 1" = 400'

SECTION 03080-2513 — SHEET 5 OF 5