FED. ROAD DIST. No.	STATE	FED. AID PROJ. No.	FISCAL YEAR	SHEET NO.	TOTAL SHEETS
8	FLA.	5200 & 3090	39	2	6

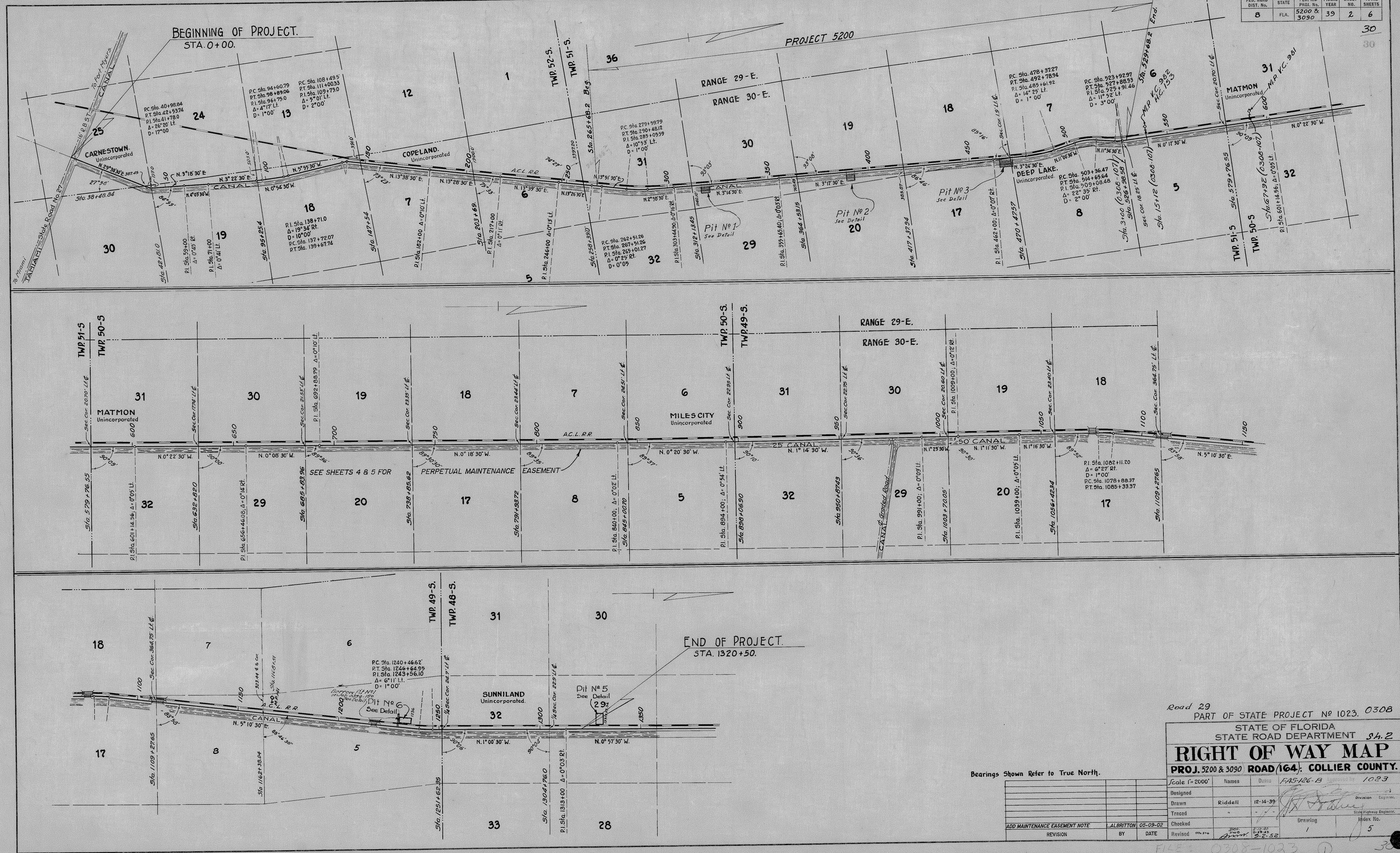

Road 29
PART OF STATE PROJECT No 1023. 0308

STATE OF FLORIDA
STATE ROAD DEPARTMENT Sh. 2

RIGHT OF WAY MAP

PROJ. 5200 & 3090 ROAD (164): COLLIER COUNTY.

Bearings Shown Refer to True North.

ADD MAINTENANCE EASEMENT NOTE	L. ALBRITTON	05-09-02
REVISION	BY	DATE

Scale 1" = 2000'	Names	Dates	FAS-126-B	Approved by 1023
Designed				Division Engineer.
Drawn	Riddell	12-14-39		
Traced	"	"		State Highway Engineer.
Checked			Drawing 1	Index No. 5
Revised		2-12-40 9-29-49 9-2-52		

FILE: 0308-1023 (1)

FED. ROAD DIST. No.	STATE	FED. AID PROJ. No.	FISCAL YEAR	SHEET NO.	TOTAL SHEETS
8	FLA.	5200 & 3090	39	3	6

31

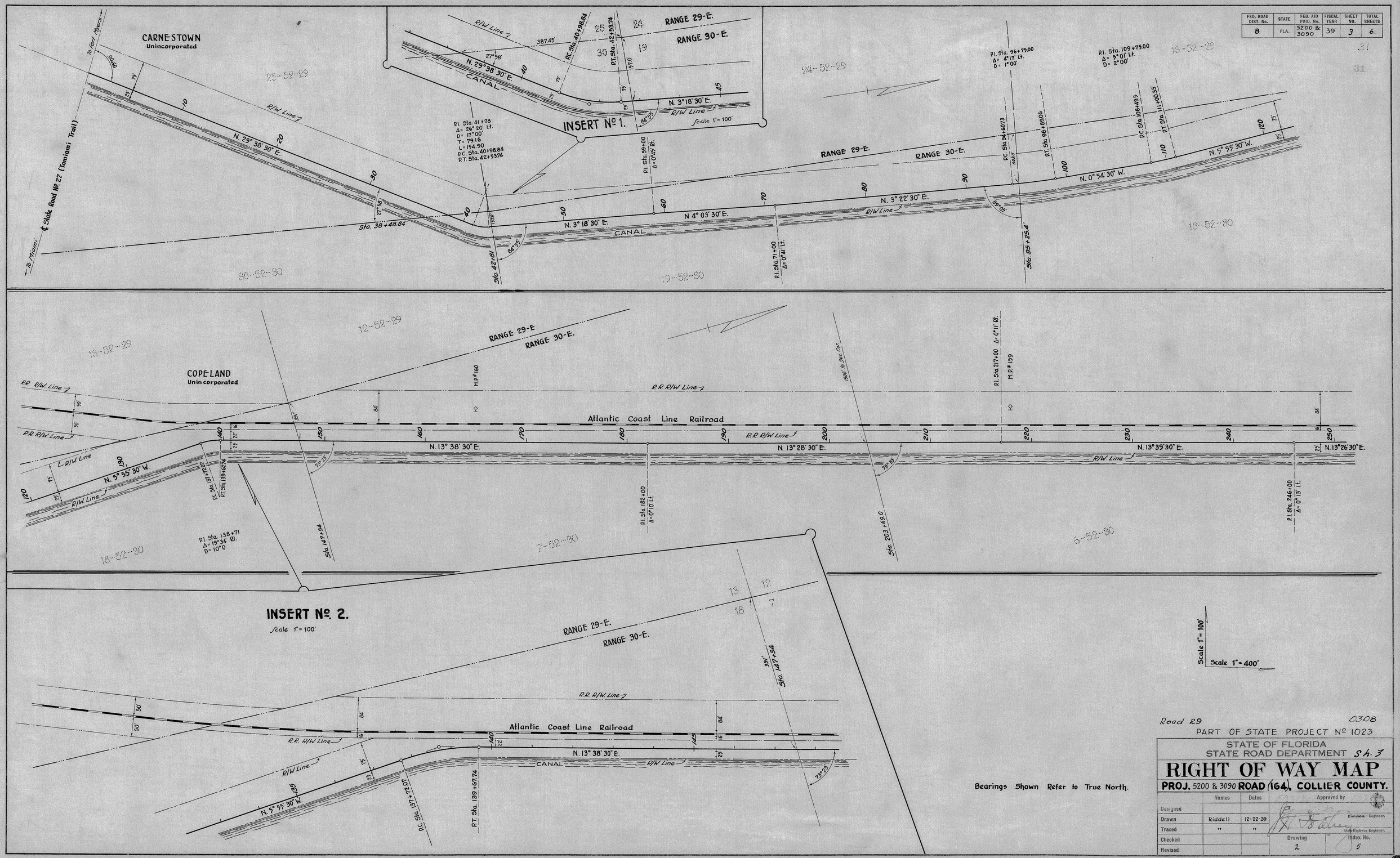

Bearings Shown Refer to True North.

Road 29 0308

PART OF STATE PROJECT No 1023

STATE OF FLORIDA
STATE ROAD DEPARTMENT Sh. 3

RIGHT OF WAY MAP

PROJ. 5200 & 3090 ROAD (164), COLLIER COUNTY.

	Names	Dates	Approved by
Designed			
Drawn	Riddell	12-22-39	Division Engineer.
Traced	"	"	State Highway Engineer.
Checked			Drawing 2
Revised			Index No. 5

0308-1023 (2) 31

FED. ROAD DIST. No.	STATE	FED. AID PROJ. No.	FISCAL YEAR	SHEET NO.	TOTAL SHEETS
8	FLA.	5200 & 3090	39	4	6

32

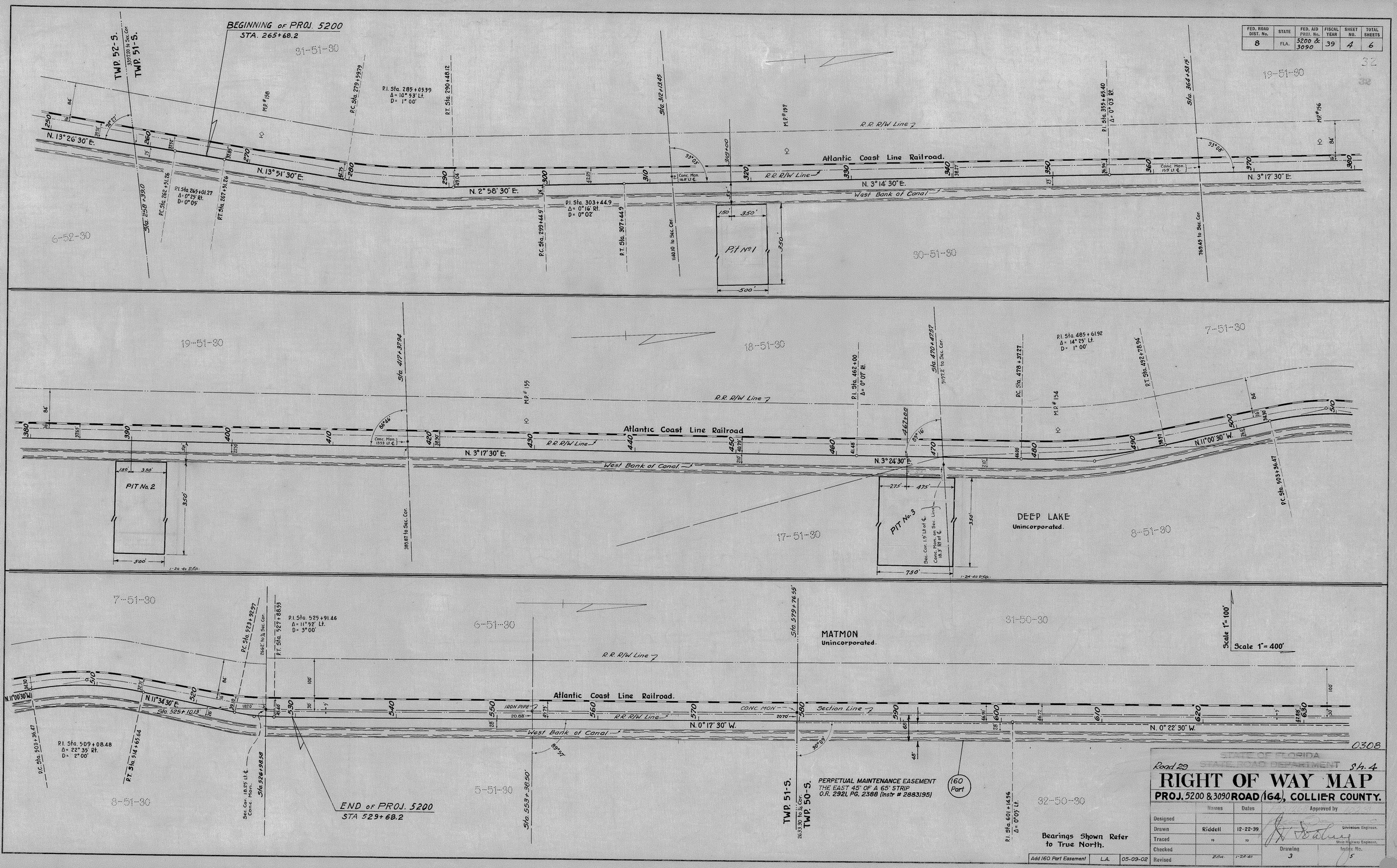

STATE OF FLORIDA
STATE ROAD DEPARTMENT

Road 29 Sh. 4

RIGHT OF WAY MAP

PROJ. 5200 & 3090 ROAD (164), COLLIER COUNTY.

	Names	Dates
Designed		
Drawn	Riddell	12-22-39
Traced	"	"
Checked		
Revised	R.E.A.	1-24-40

Approved by
Division Engineer.
State Highway Engineer.

Drawing 3 — Index No. 5

Add 160 Part Easement	L.A.	05-09-02

0308-1033 (3) 32

FED. ROAD DIST. No.	STATE	FED. AID PROJ. No.	FISCAL YEAR	SHEET NO.	TOTAL SHEETS
8	FLA.	5200 & 3090	39	5	6

33

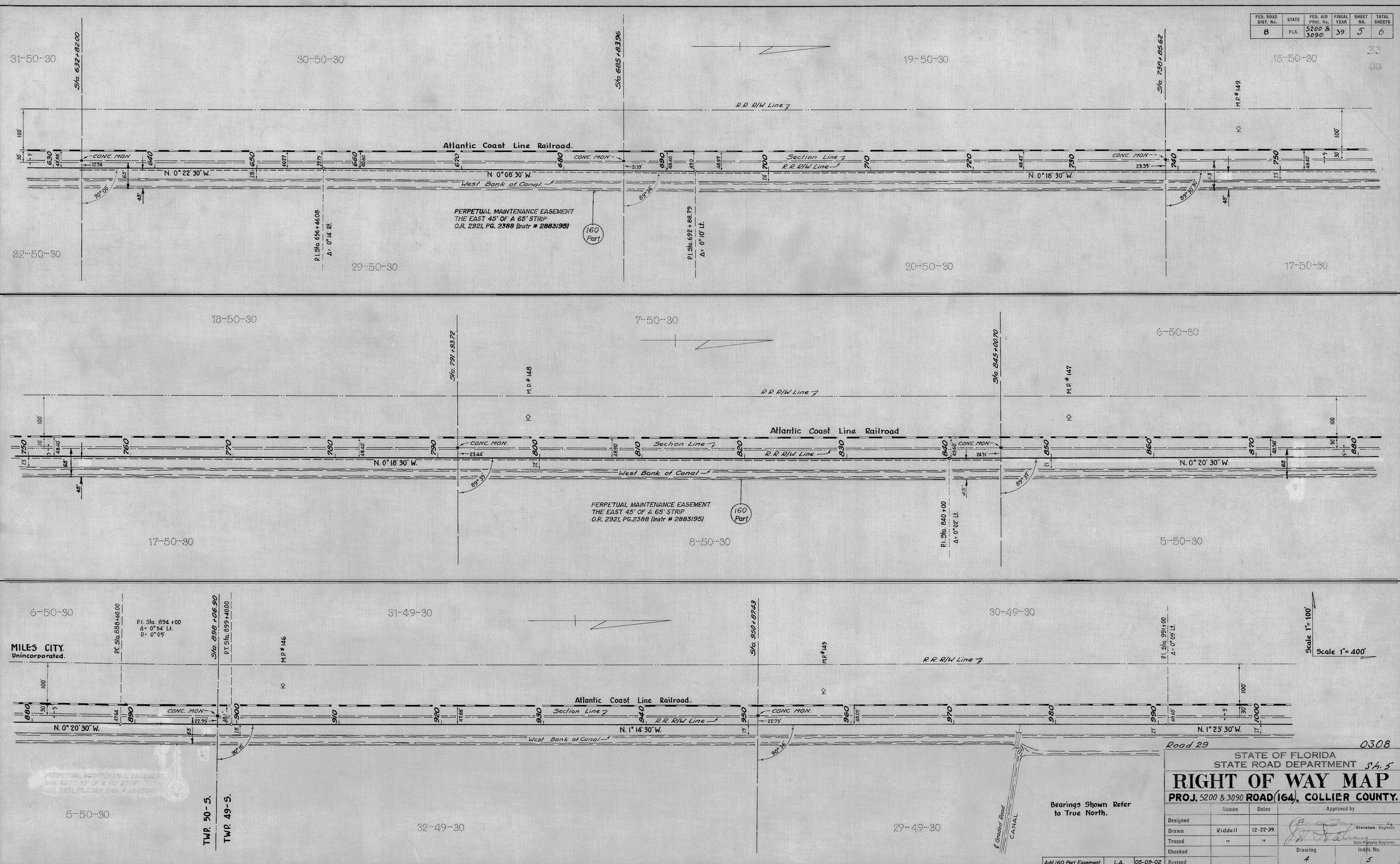

FED. ROAD DIST. No.	STATE	FED. AID PROJ. No.	FISCAL YEAR	SHEET NO.	TOTAL SHEETS
8	FLA.	5200 & 3090	'39	6	6

34

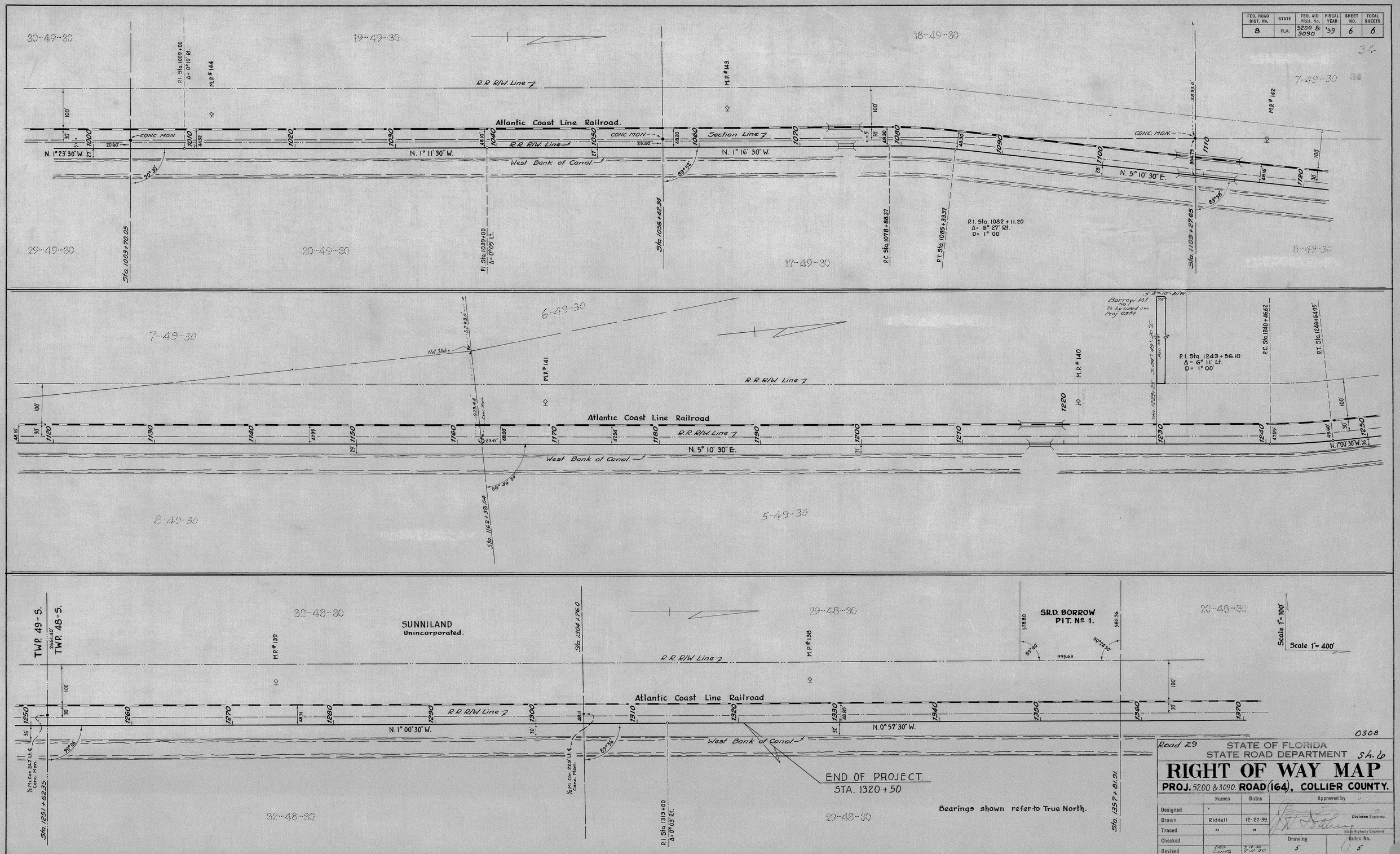

0308

Road 29

STATE OF FLORIDA
STATE ROAD DEPARTMENT

Sh. 6

RIGHT OF WAY MAP

PROJ. 5200 & 3090. ROAD (164), COLLIER COUNTY.

	Names	Dates	Approved by
Designed			
Drawn	Riddell	12-22-39	Division Engineer.
Traced	"	"	State Highway Engineer.
Checked			Drawing 5 / Index No. 5
Revised	Dec. Curb	2-12-40 9-11-30	

0308-1023 (5) 34

FED. ROAD DIST. No.	STATE	FED. AID PROJ. No.	FISCAL YEAR	SHEET NO.	TOTAL SHEETS
	FLA.			2	2

Sheet 2 of 2 Sheets

36

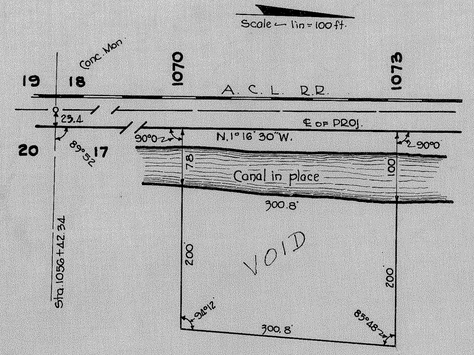

SEC. 17 - TWP. 49 S - RGE. 30 E

VOID Do not use
10-20-39
RCA

BORROW PIT NO. 1

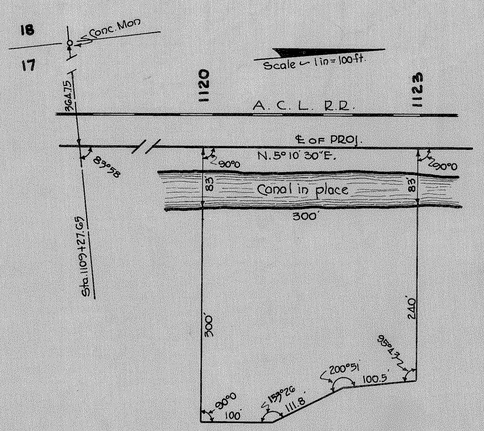

UNSURVEYED LAND

BORROW PIT NO. 2

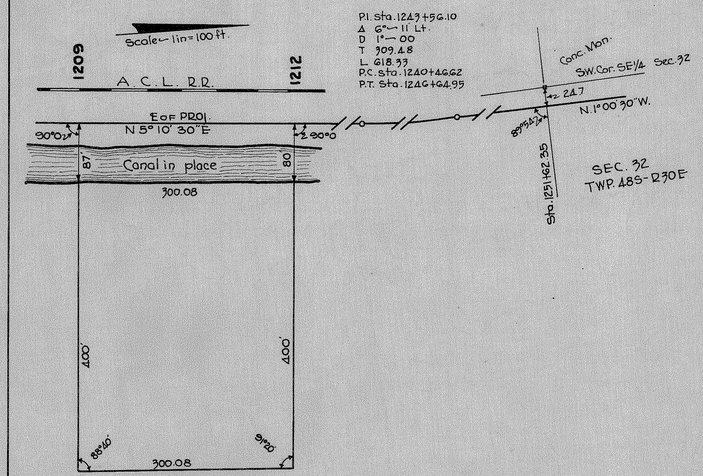

UNSURVEYED LAND

BORROW PIT NO. 3

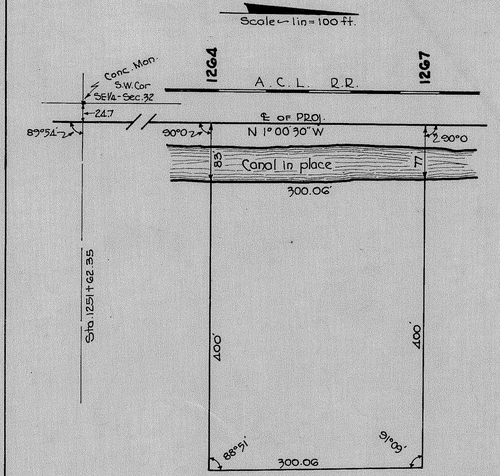

SEC. 32 - TWP. 48S - RGE. 30 E

BORROW PIT NO. 4

TABULATION OF DEEDS IN FILE

SRD NO.	GRANTOR	INSTRUMENT	DATE OF EXEC.	RECORDED BOOK	RECORDED PAGE	CLERKS NO.	REMARKS
1	Gulf Coast Realties Corp.	R/W Deed	12-15-39	9	226	5327	R/W
2	" " "	Easement	11-23-39				B.P.
3	Lee County Land Co.	R/W Deed	12-15-39	9	227	5323	R/W
4	Gulf Coast Realties Corp.	Easement	10-8-43	1	514	6735	B.P.

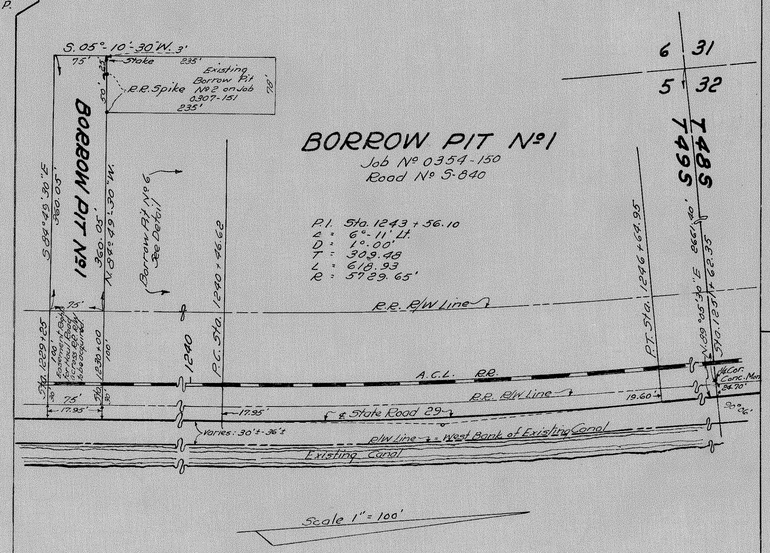

The above shows existing alignment as of Oct. 25, 1939

J. D. Rawls
Div. Engr. of R/W

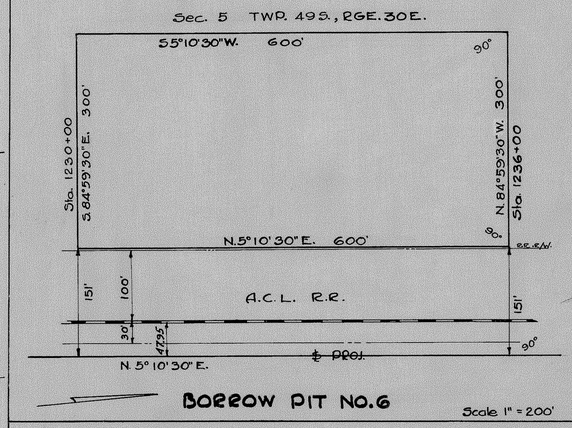

BORROW PIT NO. 6

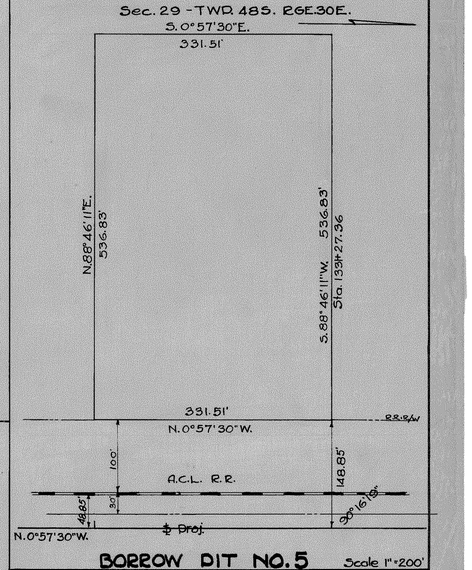

BORROW PIT NO. 5

STATE OF FLORIDA
STATE ROAD DEPARTMENT

0308
Sh. 2

Road 29

RIGHT OF WAY MAP

PROJ. 3090 - RD. NO. 164 - COLLIER COUNTY

FHS 126-8	Names	Dates	Approved by
Designed			DIVISION ENGINEER
Drawn	E.E.I	6-2-39	
Traced	D.L.	6-3-39	State Highway Engineer
Checked	E.E.I.	6-3-39	Drawing / Index No.
Revised	R.C.A. Davis Curtis	10-20-39 9-25-43 10-12-50	

0308-1023 (6) 36