STATE JOB NO. 03075-2402

FED. ROAD DIV. NO.	STATE	PROJECT NO.	FISCAL YEAR	SHEET NO.
3	FLA.	I-75-4(75)51		

INDEX OF SHEETS

SHEET NO.

STATE OF FLORIDA
DEPARTMENT OF TRANSPORTATION

PLANS OF THE

STATE HIGHWAY RIGHT OF WAY MAP

F.A. PROJECT NO. I-75-4(75)51
STATE ROAD 93
COLLIER CO.
LENGTH: 17.100 MILES

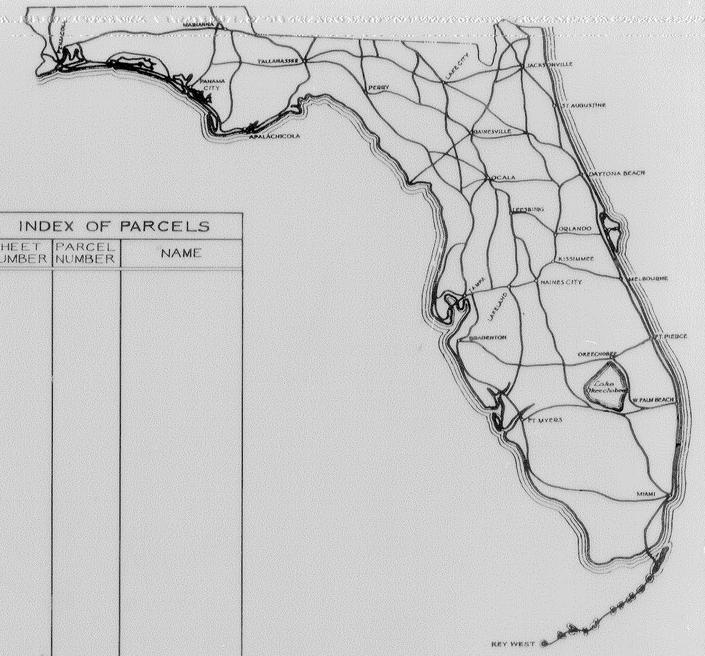

INDEX OF PARCELS		
SHEET NUMBER	PARCEL NUMBER	NAME

SEE TABLE OF OWNERSHIPS ON DETAIL SHEETS FOR INDEX INFORMATION

BEGIN R/W PROJECT
STA. 1767 + 82.37

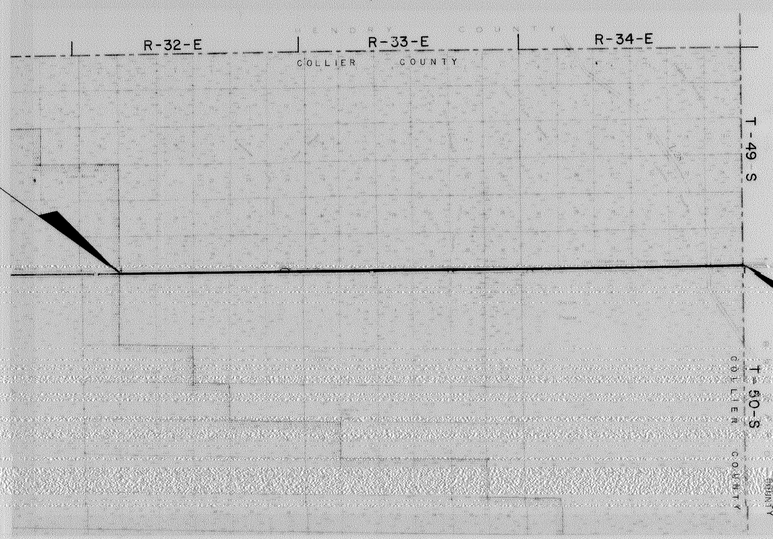

END R/W PROJECT
STA. 2670 + 70.48

CONVENTIONAL SIGNS

COUNTY LINE
TOWNSHIP LINE
SECTION LINE
UNFENCED PROPERTY
CITY LINE
FENCE LINE
RIGHT OF WAY LINE
BASE OR SURVEY LINE
RAILROADS
LIMITED ACCESS LINE
LIMIT OF SLOPE
TRAVELED WAY
BUILDINGS
BRIDGES OVER 20 FT. SPAN
POWER POLE
TELEPHONE POLE
MARSH
BURIED UTILITY
LIGHT STANDARD
R. R. MILE POST
PROPERTY LINE

APPROVED BY FEDERAL HIGHWAY ADMINISTRATION-DATE. _____

ATTENTION IS DIRECTED TO THE FACT THAT THIS MAP MAY HAVE BEEN REDUCED IN SIZE BY REPRODUCTION. THIS MUST BE CONSIDERED WHEN OBTAINING SCALED DATA

SUBMITTED BY
J B Howard
ADMINISTRATOR, R/W SURVEYING AND MAPPING

APPROVED [redacted] DATE
DIVISION ADMINISTRATOR
FEDERAL HIGHWAY ADMINISTRATION
BY: DIVISION RIGHT OF WAY OFFICER

F. A. PROJECT NO.	SHEET NO.
I-75-4(75)51	

1. This certification is made exclusively to the Florida Department of Transportation for use in the acquisition of Rights of Way for Transportation Projects.

2. No responsibility or liability is assumed by the undersigned surveyor for use of this map of survey for any purpose other than that above stated or for use by any person or entity other than the Florida Department of Transportation.

3. The positions of all physical objects shown upon this drawing are taken from a field survey prepared under the direction of Loyd Register, Florida Registered Land Surveyor No. 1522, said survey being completed on September, 1981, and certified in field book No. 1025749. The undersigned surveyor assumes no liability for the accuracy or completeness of said field survey.

4. Special conditions and/or circumstances affecting this map are listed under "General Notes" on this sheet.

Subject to the above exclusions, reservations, conditions and restrictions, I hereby certify that this map, consisting of sheets 1 thru 42, is true, accurate, and complete to the best of my knowledge and belief. I further certify that said map is in compliance with the Minimum Technical Standards for boundary surveys as set forth by The Florida Board of Land Surveyors, pursuant to Section 472.07, Florida Statutes.

J. L. Garner

J. L. Garner
Florida Registered Land Survey No. 3365
605 Suwannee Street
Tallahassee, FL. 32301
Date: 3/19/86

Not Valid
Unless Embossed

GENERAL NOTES

1. Property lines in Township 49 South and Sections 10, 11, 12, 13, and 14 in Township 50 South, Range 32 East are taken from record information and DO NOT reflect the results of a field survey.
2. Bearings taken from Florida State Plane Coordinate System - West Zone.
3. Property boundaries determined from record title.
4. Utility owner - Lee County Electric Co-operative, Inc.

REVISION	BY	DATE
Show Prac. I.S.& Public Rem. I.S.& Rec. Rds.	H. T. R.	11-21-83
Rev. W.P.I. NO.	TLB	6-5-87

FLORIDA DEPARTMENT OF TRANSPORTATION
RIGHT OF WAY ENGINEERING SECTION

RIGHT OF WAY MAP

STATE ROAD NO. 93 (I-75) COLLIER COUNTY

	BY	DATE	APPROVED BY	DATE
DRAWN	Harkins	2-86	Horst J. Korn, DISTRICT R/W ENGINEER	
TRACED	Harkins	2-86	By:	
CHECKED	Parson	2-86	By: ADMINISTRATOR OF R/W SURVEYING & MAPPING	3-19-86

MAPS PREPARED BY: Tallahassee Office
FIELD BOOK NO'S.: 1025749
W.P.I. NO. 4141410/1142.185
SCALE 1" = 400'
SECTION 03075-2402
SHEET 1 OF

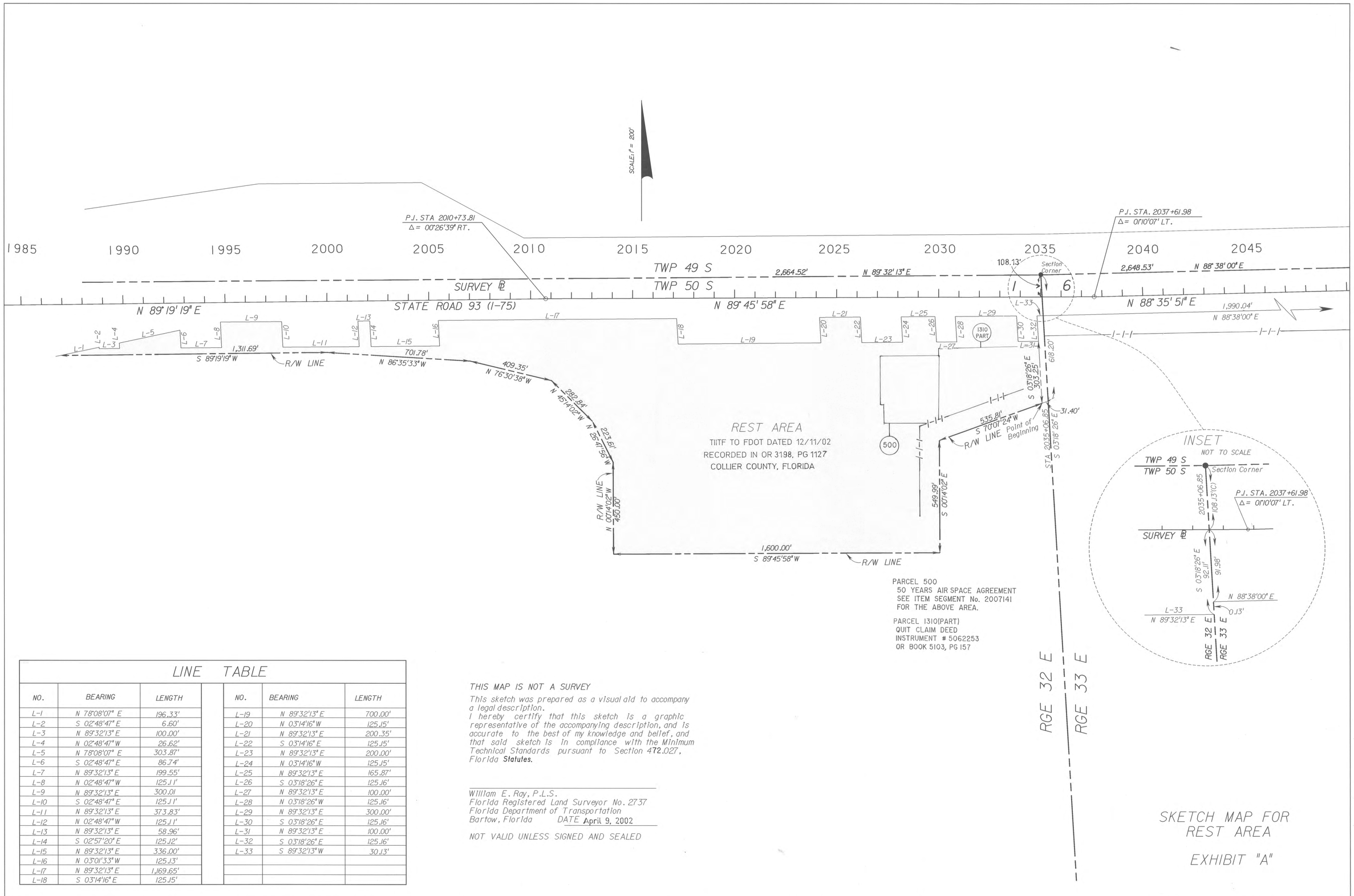

PARCEL 500
50 YEARS AIR SPACE AGREEMENT
SEE ITEM SEGMENT No. 2007141
FOR THE ABOVE AREA.

PARCEL 1310(PART)
QUIT CLAIM DEED
INSTRUMENT # 5062253
OR BOOK 5103, PG 157

LINE TABLE

NO.	BEARING	LENGTH	NO.	BEARING	LENGTH
L-1	N 78°08'07" E	196.33'	L-19	N 89°32'13" E	700.00'
L-2	S 02°48'47" E	6.60'	L-20	N 03°14'16" W	125.15'
L-3	N 89°32'13" E	100.00'	L-21	N 89°32'13" E	200.35'
L-4	N 02°48'47" W	26.62'	L-22	S 03°14'16" E	125.15'
L-5	N 78°08'07" E	303.87'	L-23	N 89°32'13" E	200.00'
L-6	S 02°48'47" E	86.74'	L-24	N 03°14'16" W	125.15'
L-7	N 89°32'13" E	199.55'	L-25	N 89°32'13" E	165.87'
L-8	N 02°48'47" W	125.11'	L-26	S 03°18'26" E	125.16'
L-9	N 89°32'13" E	300.01	L-27	N 89°32'13" E	100.00'
L-10	S 02°48'47" E	125.11'	L-28	N 03°18'26" W	125.16'
L-11	N 89°32'13" E	373.83'	L-29	N 89°32'13" E	300.00'
L-12	N 02°48'47" W	125.11'	L-30	S 03°18'26" E	125.16'
L-13	N 89°32'13" E	58.96'	L-31	N 89°32'13" E	100.00'
L-14	S 02°57'20" E	125.12'	L-32	S 03°18'26" E	125.16'
L-15	N 89°32'13" E	336.00'	L-33	S 89°32'13" W	30.13'
L-16	N 03°01'33" W	125.13'			
L-17	N 89°32'13" E	1,169.65'			
L-18	S 03°14'16" E	125.15'			

THIS MAP IS NOT A SURVEY

This sketch was prepared as a visual aid to accompany a legal description.
I hereby certify that this sketch is a graphic representative of the accompanying description, and is accurate to the best of my knowledge and belief, and that said sketch is in compliance with the Minimum Technical Standards pursuant to Section 472.027, Florida ***Statutes.***

William E. Ray, P.L.S.
Florida Registered Land Surveyor No. 2737
Florida Department of Transportation
Bartow, Florida DATE April 9, 2002

NOT VALID UNLESS SIGNED AND SEALED

SKETCH MAP FOR
REST AREA

EXHIBIT "A"

RIGHT OF WAY MAP

FLORIDA DEPARTMENT OF TRANSPORTATION
RIGHT OF WAY MAPPING

REVISION	BY	DATE
ADD PARCEL 1310(PART)	K. CROFT	01-21-2015
ADD PARCEL 500	K. CROFT	06-19-14
ADD REC. DATA	ALB	10/10/07

	BY	DATE
PRELIM		
FINAL		
CHECKED		

FED. PROJ.ID. N/A — SECTION 03075-2402
STATE ROAD NO.93(I-75) — COLLIER COUNTY
MAPS PREPARED BY F.D.O.T.
FIELD BOOK NO.'S N/A
SCALE: 1" = 200'
FIN. PROJ. ID. 2007141 — SHEET I-A

F.A. PROJECT NO.	SHEET NO.
I-75-4(75)51	

PHOTO DATE: 11-25-78 PG 1443-1H-3G

FLORIDA DEPARTMENT OF TRANSPORTATION
RIGHT OF WAY ENGINEERING SECTION

RIGHT OF WAY MAP

STATE ROAD NO. 93 (I-75) COLLIER COUNTY

	BY	DATE	APPROVED BY	DATE
DRAWN	HARKINS	2-86	Horst J. Korn	
TRACED	HARKINS	2-86	By: DISTRICT R/W ENGINEER	
CHECKED	Ranson	2-86	J.B. Hawes 3-19-86 ADMINISTRATOR OF R/W SURVEYING & MAPPING	

MAPS PREPARED BY Tallahassee Office

FIELD BOOK NO'S. 1025749

W.P.I. NO. (414/410) 1142185 SCALE 1" = 400'

SECTION 03075-2402 SHEET 2 OF

REVISION	BY	DATE
Stan. Rev. / Sec. Index No. / Sta. Rev. / Sec. Data	H. T. R.	11-21-88
Rev. W.P.I. NO.	T.L.B.	8-3-87

F.A. PROJECT NO.	SHEET NO.
I-75-4(75)51	

REVISION	BY	DATE
Add void info (1308)	ALB	10-10-07
Add hatching & note	S.J.N.	7-27-93
Add acquisition note P.1308	S.J.N.	7-27-93
Add C.M. Note	S.J.N.	7-27-93
Add Detail Note	S.J.N.	7-27-93
Add (P.O.L.) to C.M.	S.J.N.	7-27-93
Rev. dist. - P.155	S.J.N.	7-27-93
Add Rest/Rec. Area & Parcel 1308	H.T.R.	4-21-89
Rev. Parcel 1308 & Add Note & Sheet Ref.	H.T.R.	11-21-88
Rev. W.P.I. NO.	TLB	8-3-87

FLORIDA DEPARTMENT OF TRANSPORTATION
RIGHT OF WAY ENGINEERING SECTION

RIGHT OF WAY MAP

STATE ROAD NO. 93 (I-75) COLLIER COUNTY

	BY	DATE	APPROVED BY	DATE
DRAWN	HARKINS	2-86	Horst J. Korn	
TRACED	HARKINS	2-86	By: DISTRICT R/W ENGINEER	
CHECKED	Ranew	2-86	J.B. Howard 3-19-86 ADMINISTRATOR OF R/W SURVEYING & MAPPING	

MAPS PREPARED BY: Tallahassee Office
FIELD BOOK NO'S.: 1025 749
W.P.I. NO. (4141410) 1142185
SCALE 1" = 400'
SECTION 03075-2402
SHEET 3 OF

F.A. PROJECT NO.	SHEET NO.
I-75-4(75)51	

PHOTO DATE: 11-23-93 FB 1443-114, 20

Add acquisition notes - F.C.M. Scale		7-27-93	
Add C.M. Note	S.J.N.	7-27-93	
Add Detail Note	S.J.N.	7-27-93	
Add C.M.'s	S.J.N.	7-27-93	
Add Range Line data	S.J.N.	7-27-93	
Rev. dist. - P155	S.J.N.	7-27-93	
Add Resid/Recr. Areas & Parcel 130B	H.T.R.	4-21-93	
Add Pub. Issues, Public Hearing Data	H.T.R.	11-21-88	
Add W.P.I. NO.	TLB	6-3-87	
REVISION	BY	DATE	

FLORIDA DEPARTMENT OF TRANSPORTATION
RIGHT OF WAY ENGINEERING SECTION

RIGHT OF WAY MAP

STATE ROAD NO. 93 (I-75) COLLIER COUNTY

	BY	DATE	APPROVED BY	DATE
DRAWN	Harkins	2-86	Horst J. Korn By:	DISTRICT R/W ENGINEER
TRACED	Harkins	2-86	J. Bittner	3-19-86
CHECKED	Ranew	2-86	ADMINISTRATOR OF R/W SURVEYING & MAPPING	
MAPS PREPARED BY	Tallahassee Office		FIELD BOOK NO'S. 1025749	
W.P.I. NO. (414410)1142.125			SCALE 1" = 400'	
SECTION 03075-2402			SHEET 4 OF	

F.A. PROJECT NO.	SHEET NO.
I-75-4(75)51	

PHOTO DATE: 11-23-73, PD1443-14-42

FLORIDA DEPARTMENT OF TRANSPORTATION
RIGHT OF WAY ENGINEERING SECTION

RIGHT OF WAY MAP

STATE ROAD NO. 93 (I-75) COLLIER COUNTY

	BY	DATE	APPROVED BY	DATE
DRAWN	Harkins	2-86	Horst J. Korn	
TRACED	Harkins	2-86	By: J B Kawa	DISTRICT R/W ENGINEER 3-19-86
CHECKED	Ranew	2-86	ADMINISTRATOR OF R/W SURVEYING & MAPPING	

MAPS PREPARED BY Tallahassee Office

FIELD BOOK NO'S. 1025749

W.P.I. NO. (4141410) 1142185

SCALE 1" = 400'

SECTION 03075-2402

SHEET 5 OF

REVISION	BY	DATE
Rev. Per 1558156 bubble item 16 cat. sh.	H. T. R.	11-21-88
Rev. W.P.I. NO.	TLB	8-3-87

F.A. PROJECT NO.	SHEET NO.
I-75-4(75)51	

REVISION	BY	DATE
Rev. Per 1988 (25 Bridge Plan 1988) Sht.	N.T.W.	11-21-88
Rev. R.R.R. NO.	T.L.B.	8-3-87
Corrected Rt. Sta.	T.L.B.	10-17-86

FLORIDA DEPARTMENT OF TRANSPORTATION
RIGHT OF WAY ENGINEERING SECTION

RIGHT OF WAY MAP

STATE ROAD NO. 93 (I-75) COLLIER COUNTY

	BY	DATE	APPROVED BY	DATE
DRAWN	Harkins	2-86	Horst J. Kern	
TRACED	Harkins	2-86	By: J B Howard — DISTRICT R/W ENGINEER	3-19-86
CHECKED	Ronen	2-86	ADMINISTRATOR OF R/W SURVEYING & MAPPING	

MAPS PREPARED BY Tallahassee Office

FIELD BOOK NO'S. 1025749

W.P.I. NO. (41410) 1142185

SCALE 1"=400'

SECTION 03075-2402

SHEET 6 OF

F.A. PROJECT NO.	SHEET NO.
I-75-4(75)51	

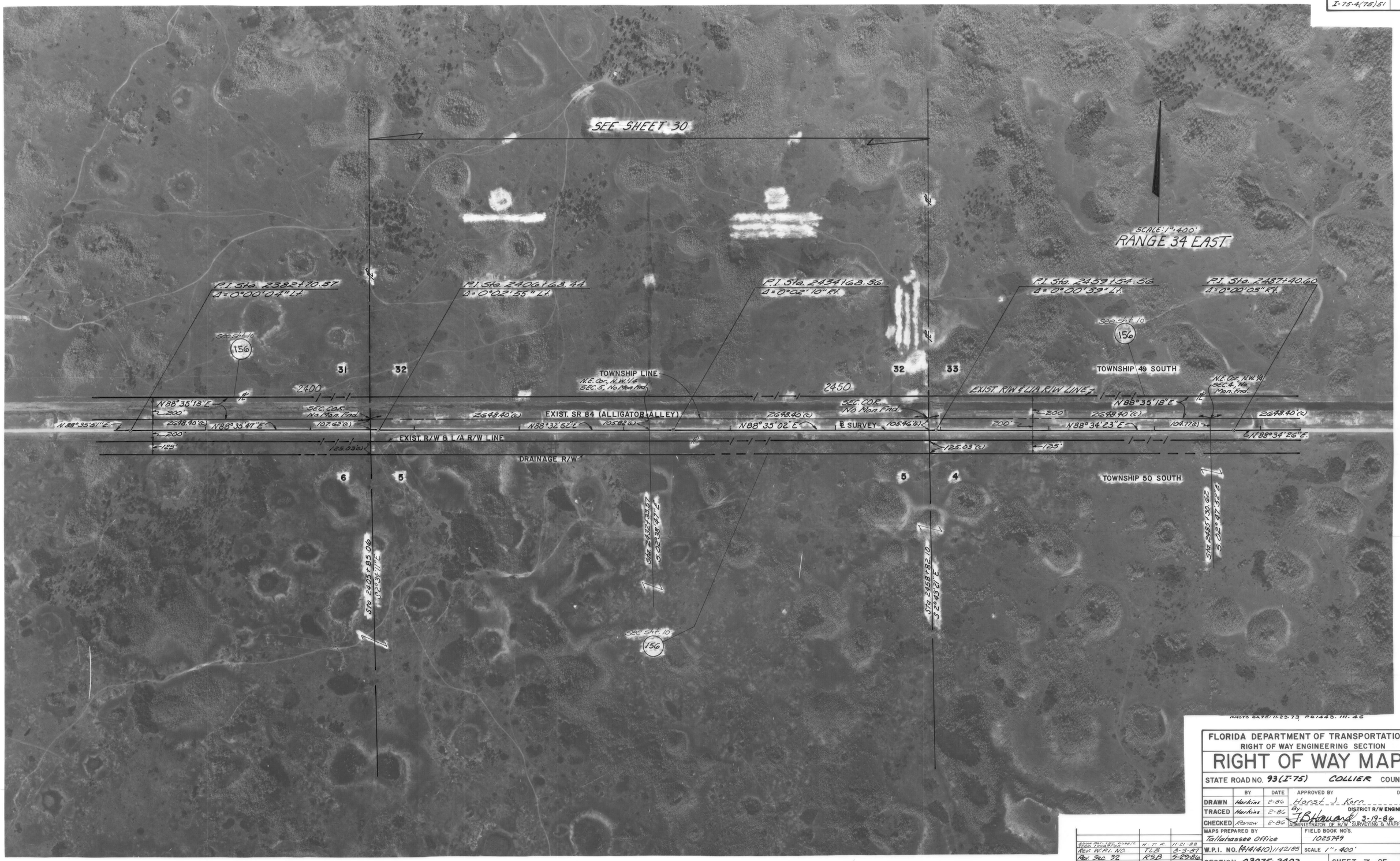

REVISION	BY	DATE
300M Pavement Marking 300M Tract 300M	H. T. R.	11-21-88
Rev. W.P.I. NO.	TLB	5-5-87
Rev. Sec. 32	RSB	5-29-86

FLORIDA DEPARTMENT OF TRANSPORTATION
RIGHT OF WAY ENGINEERING SECTION

RIGHT OF WAY MAP

STATE ROAD NO. 93 (I-75) COLLIER COUNTY

	BY	DATE	APPROVED BY	DATE
DRAWN	Harkins	2-86	Horst J. Korn	
TRACED	Harkins	2-86	By J. Howard — DISTRICT R/W ENGINEER	3-19-86
CHECKED	Kopsow	2-86	ADMINISTRATOR OF R/W SURVEYING & MAPPING	

MAPS PREPARED BY Tallahassee Office — FIELD BOOK NO'S. 1025749

W.P.I. NO. (414410) 1142185 — SCALE 1" = 400'

SECTION 03075-2402 — SHEET 7 OF

F. A. PROJECT NO.	SHEET NO.
I-75-4(75)51	

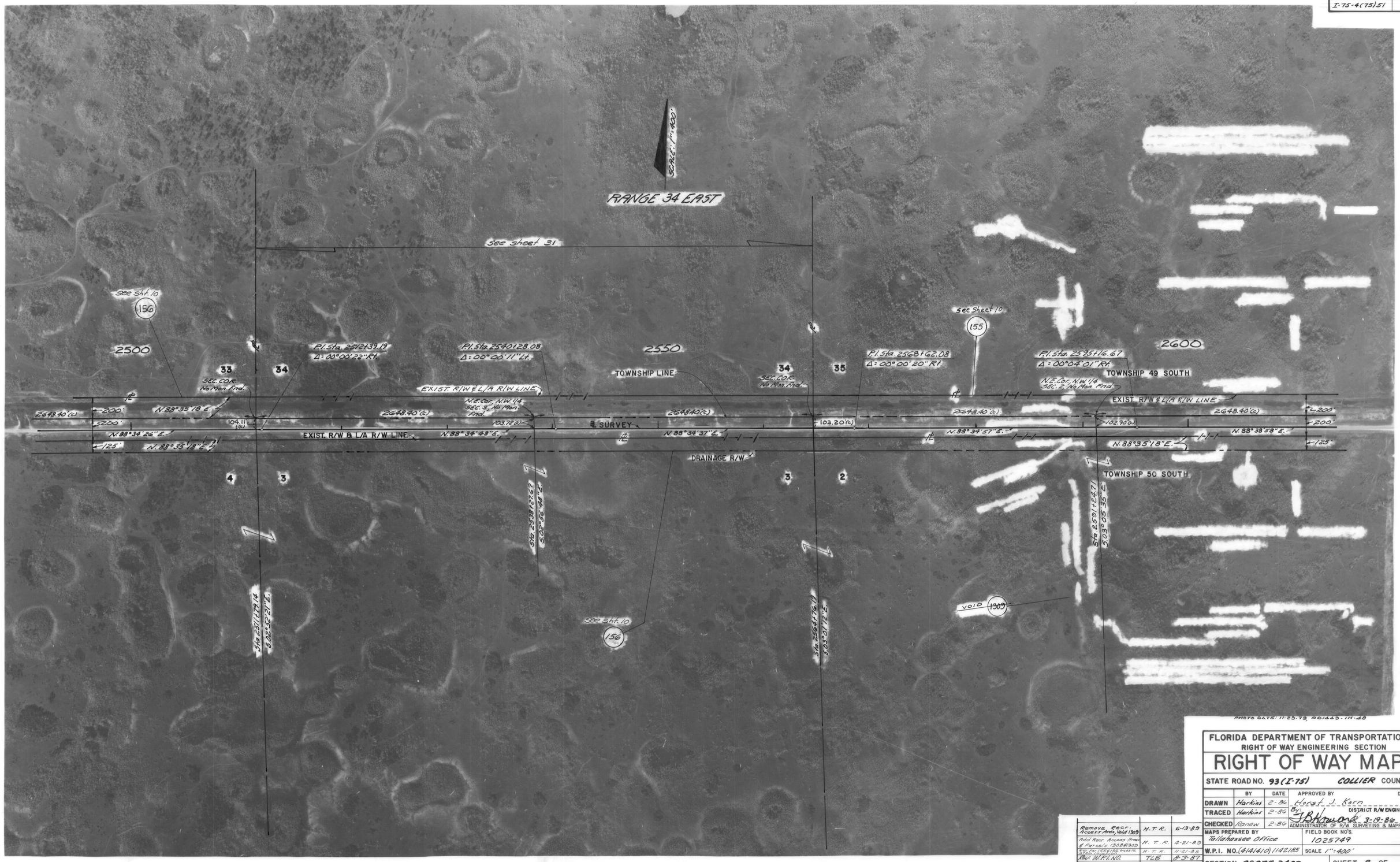

REVISION	BY	DATE
Remove Recr. Access Area, Valid 1309	H.T.R.	6-13-83
Add Recr. Access Area & Parcels 1308 & 1309	H.T.R.	6-21-83
Rev. no. 1308 & 1309 & add R.	H.T.R.	11-21-83
Rev. W.P.I. NO.	TLB	8-3-87

FLORIDA DEPARTMENT OF TRANSPORTATION
RIGHT OF WAY ENGINEERING SECTION

RIGHT OF WAY MAP

STATE ROAD NO. 93 (I-75) COLLIER COUNTY

	BY	DATE	APPROVED BY	DATE
DRAWN	Harkins	2-86	Horst J. Korn	
TRACED	Harkins	2-86	By: J B Howard DISTRICT R/W ENGINEER	3-19-86
CHECKED	Ranew	2-86	ADMINISTRATOR OF R/W SURVEYING & MAPPING	

MAPS PREPARED BY Tallahassee Office

FIELD BOOK NO'S. 1025749

W.P.I. NO. (4141410) 1142185

SCALE 1" = 400'

SECTION 03075-2402

SHEET 8 OF

F.A. PROJECT NO.	SHEET NO.
I-75-4(95)51	

PHOTO DATE: 11-25-78 & 10-14-85

REVISION	BY	DATE
Rem. Recr. Access Road, Void 1309	H.T.R.	6-13-89
Add Recr. Access Road & Parcels 1309 & 1309	H.T.R.	4-21-89
Rev. Par. 155 & 156 to add a step incl. 1142 & 1142 & Rev. 156 to conv. to ft. Rec.	H.T.R.	11-21-88
Rev. Hatch. No.	TLB	8-3-87

FLORIDA DEPARTMENT OF TRANSPORTATION
RIGHT OF WAY ENGINEERING SECTION

RIGHT OF WAY MAP

STATE ROAD NO. 93 (I-75) COLLIER COUNTY

	BY	DATE	APPROVED BY	DATE
DRAWN	Harkins	2-86	Horst J. Korn	
TRACED	Harkins	2-86	By: DISTRICT R/W ENGINEER	
CHECKED	Ranew	2-86	J. B. Howard ADMINISTRATOR OF R/W SURVEYING & MAPPING	3-19-86

MAPS PREPARED BY: Tallahassee Office

FIELD BOOK NO'S. 1025 749

W.P.I. NO. (4141410) 1142185

SCALE 1" = 400'

SECTION 03075-2402

SHEET 9 OF

F.A. PROJECT NO.	SHEET NO.
I-75-4(75)51	

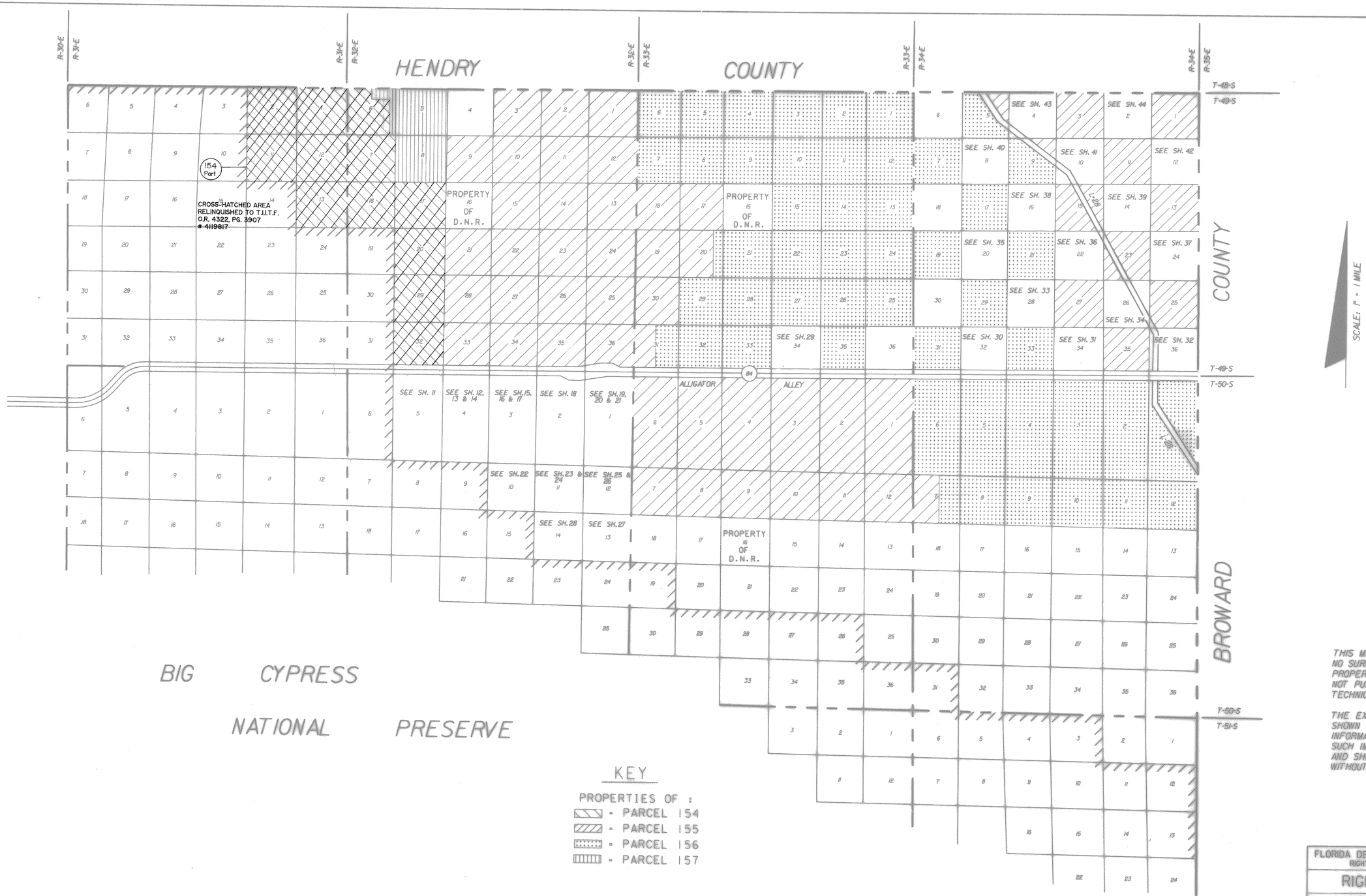

NOT A SURVEY

THIS MAP IS COMPILED FROM RECORD DATA. NO SURVEY HAS BEEN MADE OF THE PROPERTIES SHOWN AND THIS MAP DOES NOT PURPORT TO MEET THE MINIMUM TECHNICAL STANDARDS FOR SURVEYS.

THE EXISTENCE OF IMPROVEMENTS SHOWN IS BASED UPON TAX ROLL INFORMATION. THE LOCATIONS OF SUCH IMPROVEMENTS ARE APPROXIMATE AND SHOULD NOT BE RELIED UPON WITHOUT VERIFICATION.

REVISION	BY	DATE
Add P. 154 Part	L. Albritton	03-25-2008
Rev. W.P.I. NO.	TLB	8-3-87
Add Sh. Notes	TLB	6-5-86
Rev. Par. 154,157	GMP	4-24-86

FLORIDA DEPARTMENT OF TRANSPORTATION
RIGHT OF WAY SURVEYING AND MAPPING

RIGHT OF WAY MAP

STATE ROAD NO. 93(I-75) COLLIER COUNTY

	BY	DATE	APPROVED BY	DATE
DRAWN	McSWEENEY	6-85	HORST J. KORN	
TRACED	CADD	6-85	BY	DISTRICT R/W ENGINEER
CHECKED	RANEW	12-85	TBHoward	3-19-86
			ADMINISTRATOR OF R/W SURVEYING AND MAPPING	

MAPS PREPARED BY TALLAHASSEE OFFICE

FIELD BOOK NO'S. N/A

W.P.I. NO. (4141410) 1142185

SCALE 1"=1 MILE

SECTION 03075-2402

SHEET 10 OF

F.A. PROJECT NO.	SHEET NO.
I-75-4(75)51	

*Relinquished to T.I.I.T.F. per O.R. 2203, Pg. 1515

NOTE:
1984 TAX ROLLS INDICATE THAT ALL PROPERTIES IN SECTION 5 ARE VACANT.

ALL DIMENSIONS ARE CALCULATED UNLESS OTHERWISE SHOWN.

REVISION	BY	DATE
Rev. W.P.I. NO.	TLB	8-3-87

FLORIDA DEPARTMENT OF TRANSPORTATION
RIGHT OF WAY SURVEYING AND MAPPING

RIGHT OF WAY MAP

STATE ROAD NO. 93(I-75) COLLIER COUNTY

	BY	DATE
DRAWN	HOLCOMBE	1-86
TRACED	CADD	1-86
CHECKED	RANEW	1-86

APPROVED BY: HORST J. KORN, DISTRICT R/W ENGINEER — DATE

BY: JB Howard 3-19-86, ADMINISTRATOR OF R/W SURVEYING AND MAPPING

MAPS PREPARED BY TALLAHASSEE OFFICE

FIELD BOOK NO'S. 1025749

W.P.I. NO. (414140) 1142185

SCALE 1" = 400'

SECTION 03075-2402

SHEET 11 OF

F.A. PROJECT NO.	SHEET NO.
I-75-4(75)51	

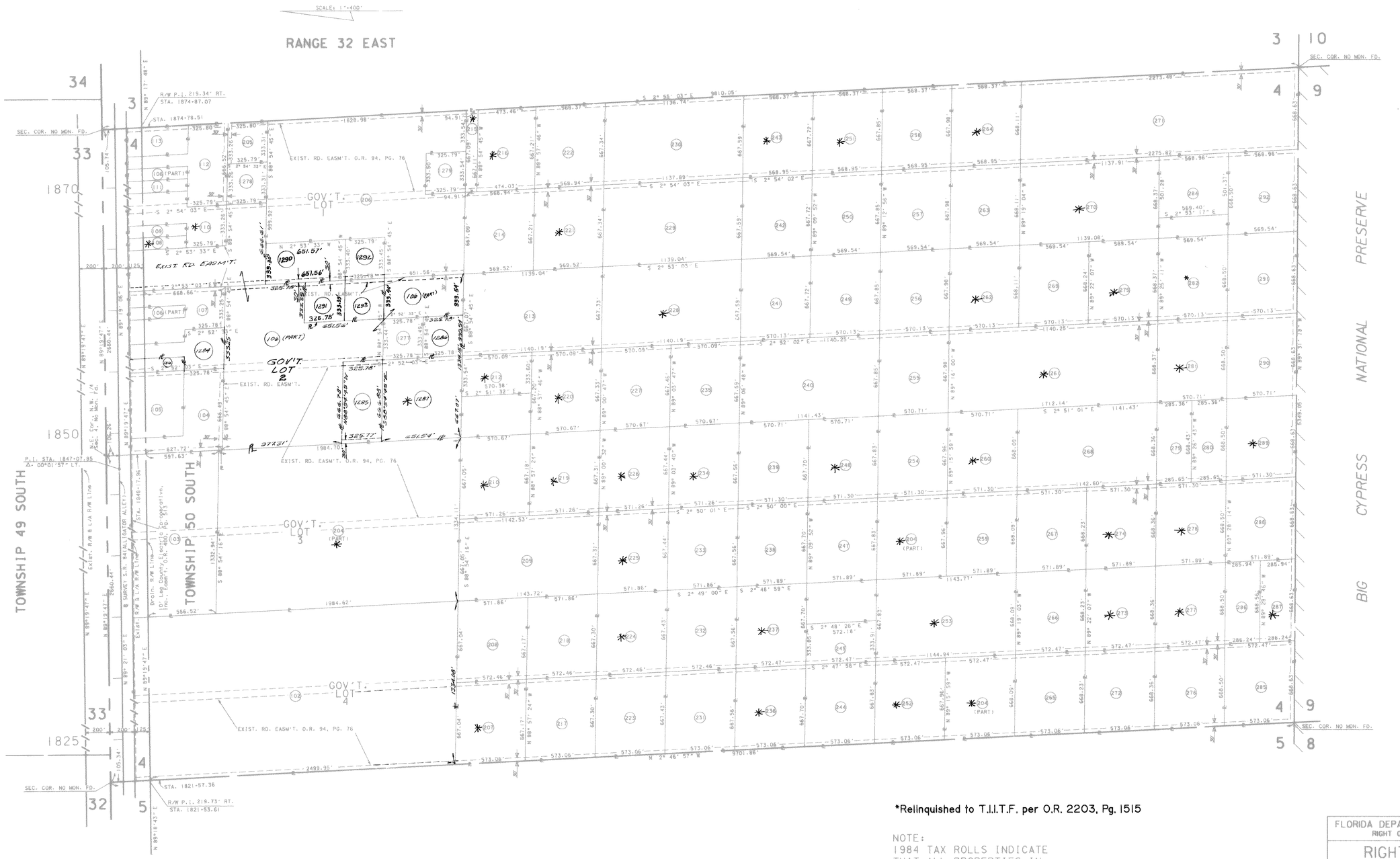

*Relinquished to T.I.I.T.F. per O.R. 2203, Pg. 1515

NOTE:
1984 TAX ROLLS INDICATE THAT ALL PROPERTIES IN SECTION 4 ARE VACANT.

ALL DIMENSIONS ARE CALCULATED UNLESS OTHERWISE SHOWN.

REVISION	BY	DATE
Rev. 106. Add 1290-1293	KM	9-11-87
Rev. W.P.I. NO.	TLB	8-3-87
Rev. 106, Add 1284-1287, Rems. overlap data for 102.	TLB	4-1-87
Add 1277-1279; Rev. 106	MLH	7-21-86

FLORIDA DEPARTMENT OF TRANSPORTATION
RIGHT OF WAY SURVEYING AND MAPPING

RIGHT OF WAY MAP

STATE ROAD NO. 93(I-75) COLLIER COUNTY

	BY	DATE
DRAWN	HOLCOMBE	1-86
TRACED	CADD	1-86
CHECKED	RANEW	1-86

APPROVED BY HORST J. KORN DATE
BY: J.B. Howard DISTRICT R/W ENGINEER 3-19-86
ADMINISTRATOR OF R/W SURVEYING AND MAPPING

MAPS PREPARED BY TALLAHASSEE OFFICE
FIELD BOOK NO'S. 1025749
W.P.I. NO. (4141410) 1142185
SCALE 1" = 400'

SECTION 03075-2402 SHEET 12 OF

F.A. PROJECT NO.	SHEET NO.
I-75-4(75)51	



REVISION	BY	DATE
Rev'd W.R.I. NO.	TLB	8-3-87

FLORIDA DEPARTMENT OF TRANSPORTATION
RIGHT OF WAY SURVEYING AND MAPPING

RIGHT OF WAY MAP

STATE ROAD NO. 93(I-75) COLLIER COUNTY

	BY	DATE	APPROVED BY	DATE
DRAWN	PEACOCK	2-86	HORST J. KORN	
TRACED	CADD	2-86	BY: DISTRICT R/W ENGINEER	
CHECKED	RANEW	2-86	J.B. Howard ADMINISTRATOR OF R/W SURVEYING AND MAPPING	3-19-86

MAPS PREPARED BY TALLAHASSEE OFFICE — FIELD BOOK NO'S. 1025749

W.P.I. NO. (61410) 1142185 — SCALE 1" = 100'

SECTION 03075-2402 — SHEET 13 OF

F.A. PROJECT NO.	SHEET NO.
I-75-4(75)51	

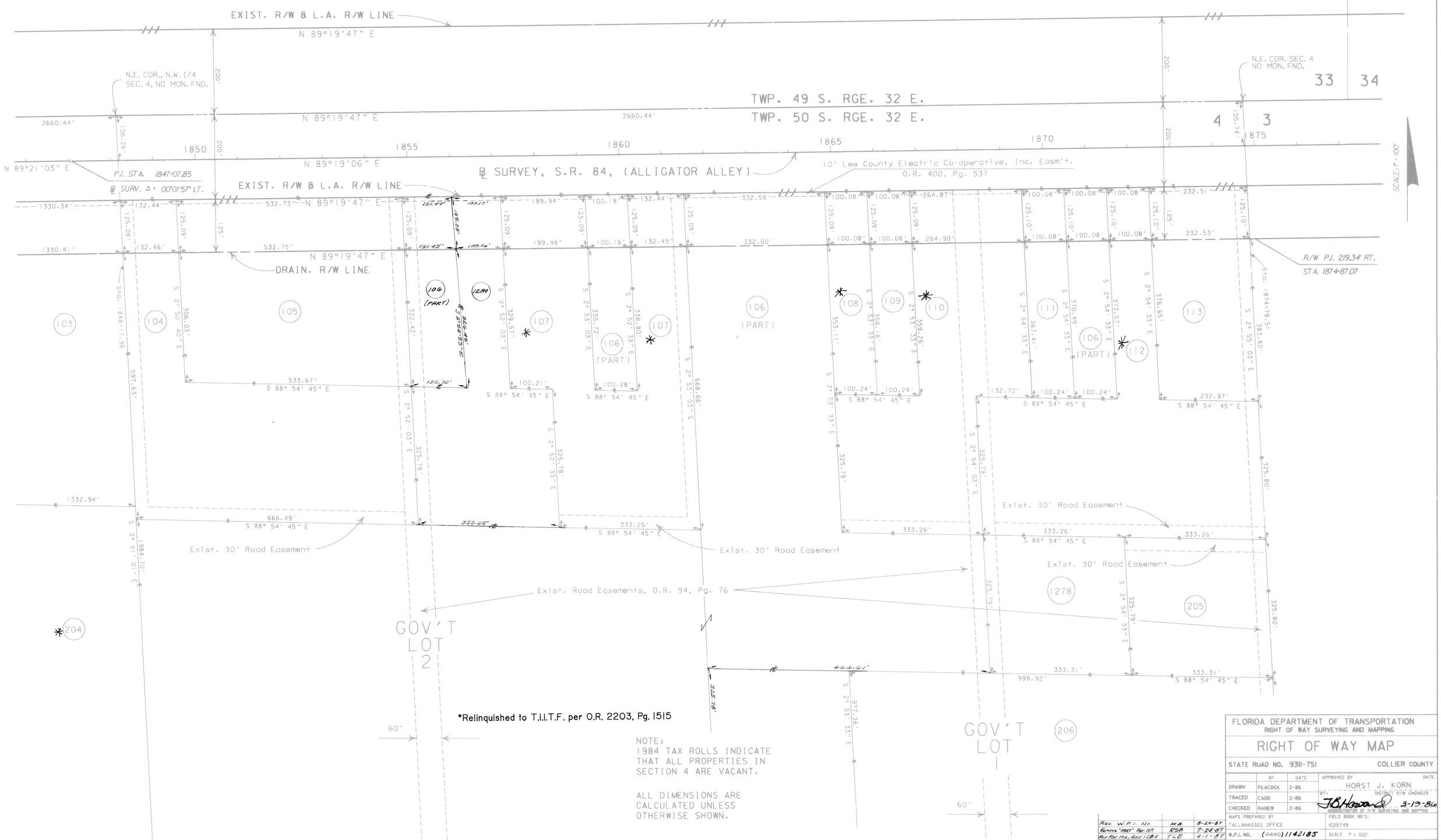

NOTE:
1984 TAX ROLLS INDICATE THAT ALL PROPERTIES IN SECTION 4 ARE VACANT.

ALL DIMENSIONS ARE CALCULATED UNLESS OTHERWISE SHOWN.

REVISION	BY	DATE
Rev. W.P.I. No.	M.B.	8-20-87
Remove "PART" Par. 107	RSB	7-24-87
Rev. Par. 106, Add 1284	TLB	4-1-87
Add 1278; Rev. 106	MLH	7-21-86

FLORIDA DEPARTMENT OF TRANSPORTATION
RIGHT OF WAY SURVEYING AND MAPPING

RIGHT OF WAY MAP

STATE ROAD NO. 93(I-75) COLLIER COUNTY

	BY	DATE	APPROVED BY	DATE
DRAWN	PEACOCK	2-86	HORST J. KORN	
TRACED	CADD	2-86	BY: J.B. Howard	3-19-86
CHECKED	RANEW	2-86	DISTRICT R/W ENGINEER / ADMINISTRATOR OF R/W SURVEYING AND MAPPING	

MAPS PREPARED BY TALLAHASSEE OFFICE
FIELD BOOK NO'S. 1025749
W.P.I. NO. (4141410) 1142185
SCALE 1" = 100'
SECTION 03075-2402
SHEET 14 OF

F.A. PROJECT NO.	SHEET NO.
I-75-4(75)51	

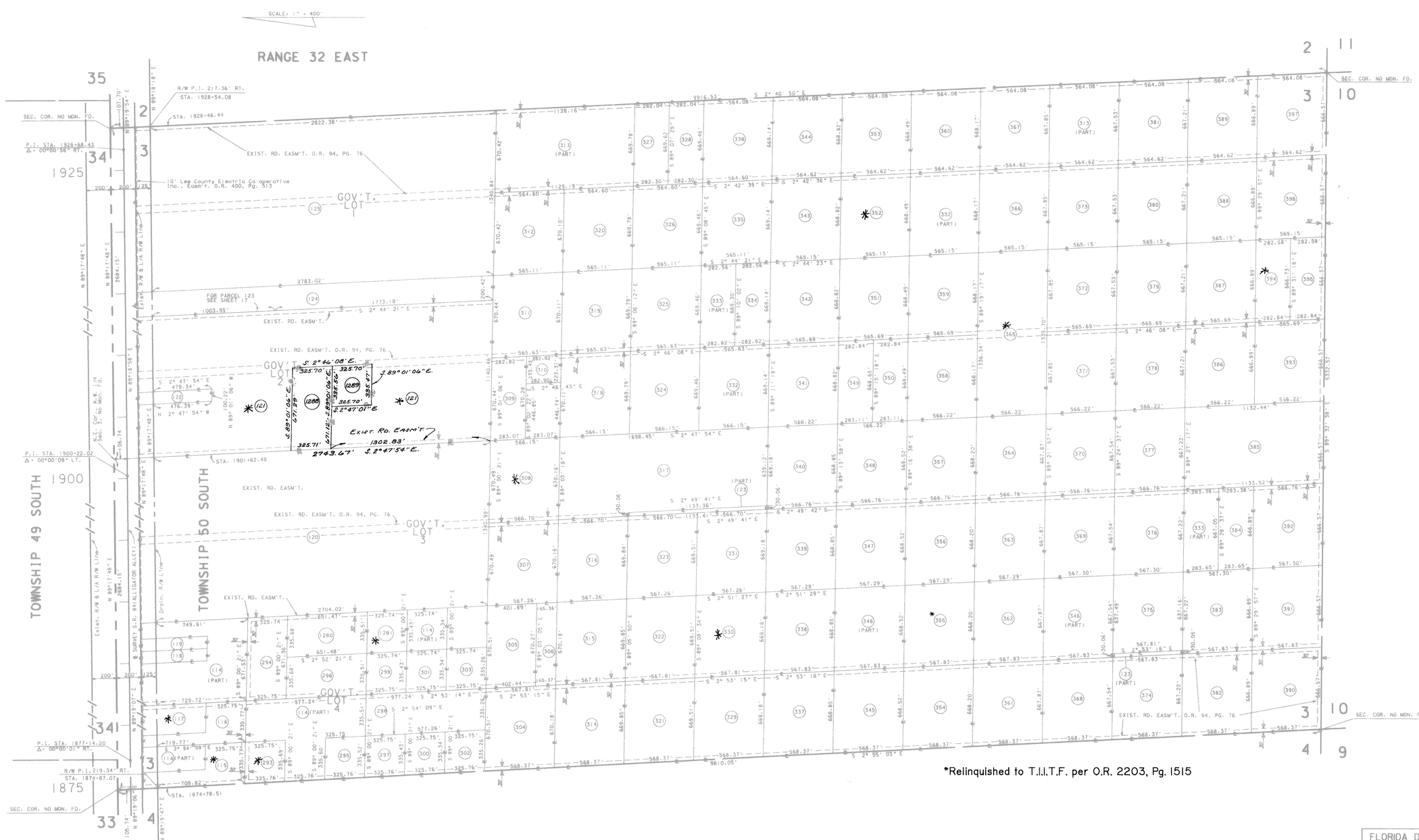

NOTE:
1984 TAX ROLLS INDICATE THAT ALL PROPERTIES IN SECTION 3 ARE VACANT.

ALL DIMENSIONS ARE CALCULATED UNLESS OTHERWISE SHOWN.

REVISION	BY	DATE
Add W.P.I. NO.	TLB	8-3-87
Add 1288, 1289, Rev. 121	ddg	5-12-87
Add 1280, 1281, Rev. 114	MLH	7-21-86

FLORIDA DEPARTMENT OF TRANSPORTATION
RIGHT OF WAY SURVEYING AND MAPPING

RIGHT OF WAY MAP

STATE ROAD NO. 93(I-75) COLLIER COUNTY

	BY	DATE	APPROVED BY	DATE
DRAWN	HOLCOMBE	1-86	HORST J. KORN	
TRACED	CADD	1-86	BY: DISTRICT R/W ENGINEER	
CHECKED	RANEW	1-86	3-19-86	

DIRECTOR OF R/W SURVEYING AND MAPPING

MAPS PREPARED BY TALLAHASSEE OFFICE

FIELD BOOK NO'S. 1025749

W.P.I. NO. (1414110) 1142185

SCALE 1" = 400'

SECTION 03075-2402

SHEET 15 OF

F.A. PROJECT NO.	SHEET NO.
I-75-4(75)51	

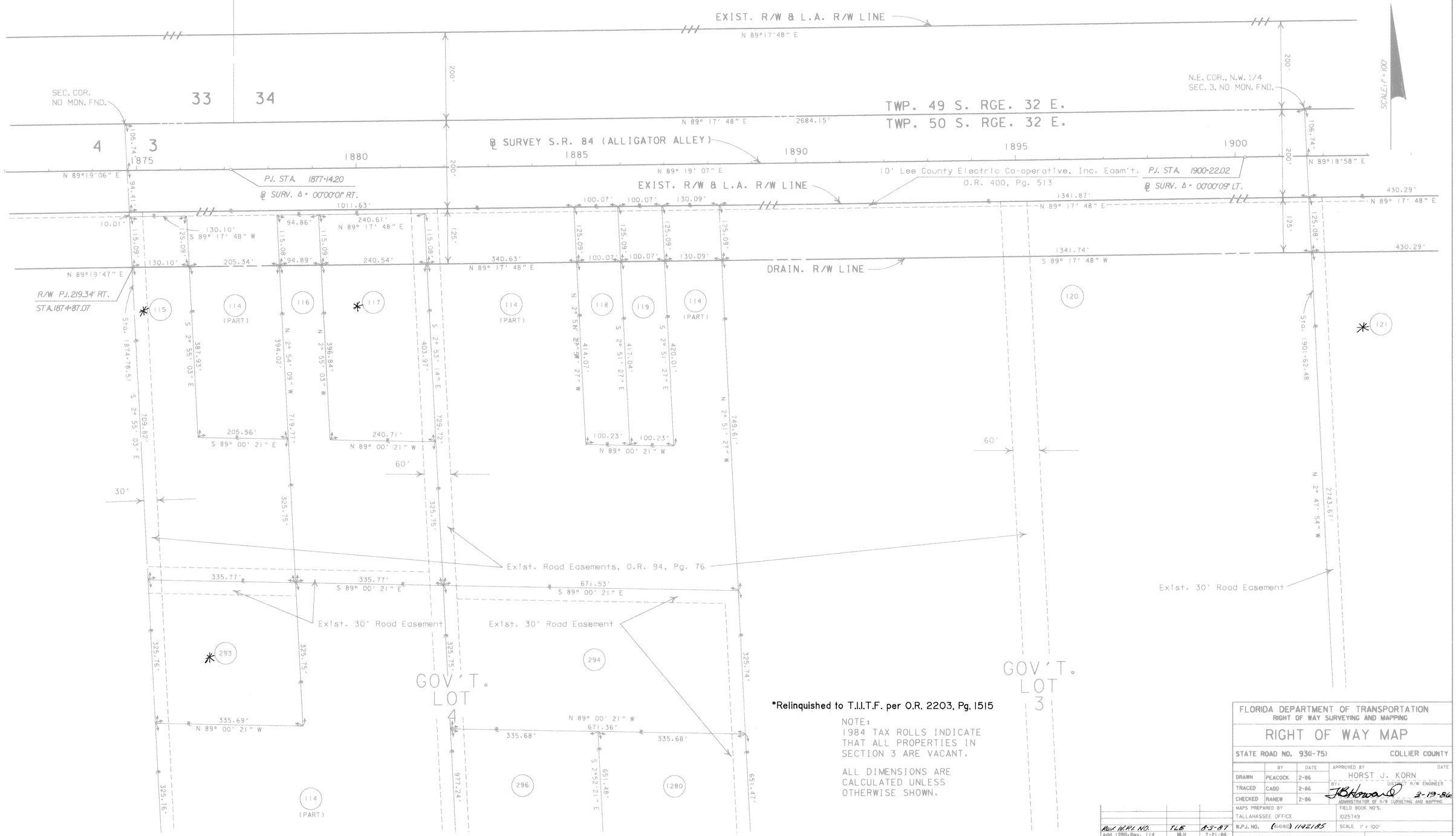

REVISION	BY	DATE
Rev. W.P.I. NO.	TLB	8-3-87
Add 1280; Rev. 114	MLH	7-21-86

FLORIDA DEPARTMENT OF TRANSPORTATION
RIGHT OF WAY SURVEYING AND MAPPING

RIGHT OF WAY MAP

STATE ROAD NO. 93(I-75) COLLIER COUNTY

	BY	DATE	APPROVED BY	DATE
DRAWN	PEACOCK	2-86	HORST J. KORN	
TRACED	CADD	2-86	BY DISTRICT R/W ENGINEER	
CHECKED	RANEW	2-86	J.B. Howard	3-19-86
			ADMINISTRATOR OF R/W SURVEYING AND MAPPING	

MAPS PREPARED BY TALLAHASSEE OFFICE

FIELD BOOK NO'S. 1025749

W.P.I. NO. (814)(10) 1142185

SCALE 1" = 100'

SECTION 03075-2402

SHEET 16 OF

F.A. PROJECT NO.	SHEET NO.
I-75-4(75)51	

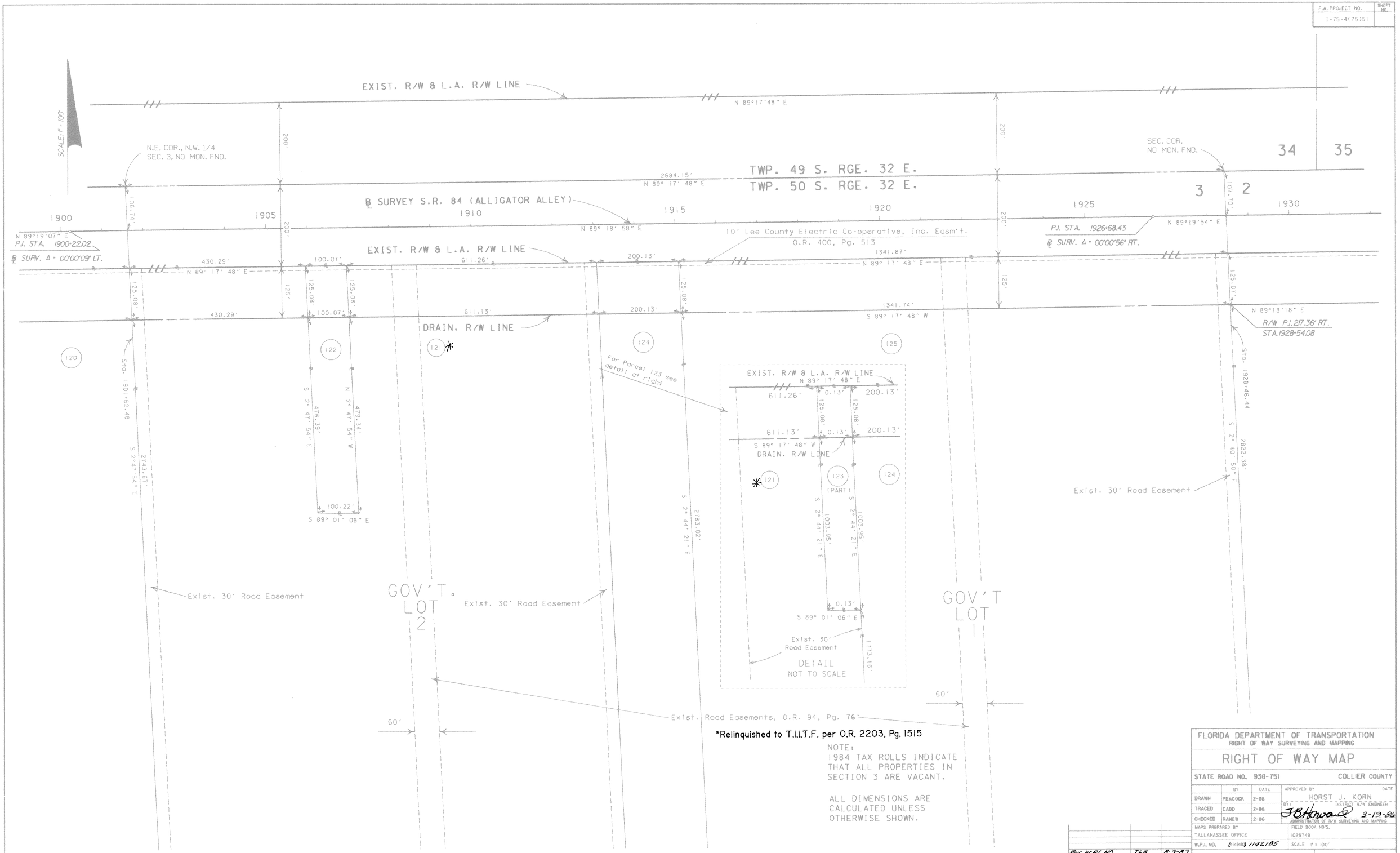

REVISION	BY	DATE
Rev. W.P.I. NO.	TLB	8-3-87

FLORIDA DEPARTMENT OF TRANSPORTATION
RIGHT OF WAY SURVEYING AND MAPPING

RIGHT OF WAY MAP

STATE ROAD NO. 93(I-75) COLLIER COUNTY

	BY	DATE
DRAWN	PEACOCK	2-86
TRACED	CADD	2-86
CHECKED	RANEW	2-86

APPROVED BY HORST J. KORN DATE
DISTRICT R/W ENGINEER
BY: J B Howard 3-19-86
ASSIST. DIRECTOR OF R/W SURVEYING AND MAPPING

MAPS PREPARED BY TALLAHASSEE OFFICE
FIELD BOOK NO'S. 1025749
W.P.I. NO. (6141411) 1142185
SCALE 1" = 100'
SECTION 03075-2402
SHEET 17 OF

F.A. PROJECT NO.	SHEET NO.
I-75-4(75)51	

*Relinquished to T.I.I.T.F. per O.R. 2203, Pg. 1515

NOTE:
1984 TAX ROLLS INDICATE THAT ALL PROPERTIES IN SECTION 2 ARE VACANT.

ALL DIMENSIONS ARE CALCULATED UNLESS OTHERWISE SHOWN.

REVISION	BY	DATE
Rev. W.P.I. NO.	TLB	8-3-87

FLORIDA DEPARTMENT OF TRANSPORTATION
RIGHT OF WAY SURVEYING AND MAPPING

RIGHT OF WAY MAP

STATE ROAD NO. 93(I-75) COLLIER COUNTY

	BY	DATE	APPROVED BY	DATE
DRAWN	HOLCOMBE	1-86	HORST J. KORN	
TRACED	CADD	1-86	DISTRICT R/W ENGINEER	
CHECKED	RANEW	1-86	J.B. Howard 3-19-86	
			ADMINISTRATOR OF R/W SURVEYING & MAPPING	

MAPS PREPARED BY TALLAHASSEE OFFICE

FIELD BOOK NO'S. 1025749

W.P.I. NO. (41410) 1142185

SCALE 1" = 400'

SECTION 03075-2402

SHEET 18 OF

F.A. PROJECT NO.	SHEET NO.
I-75-4(75)51	

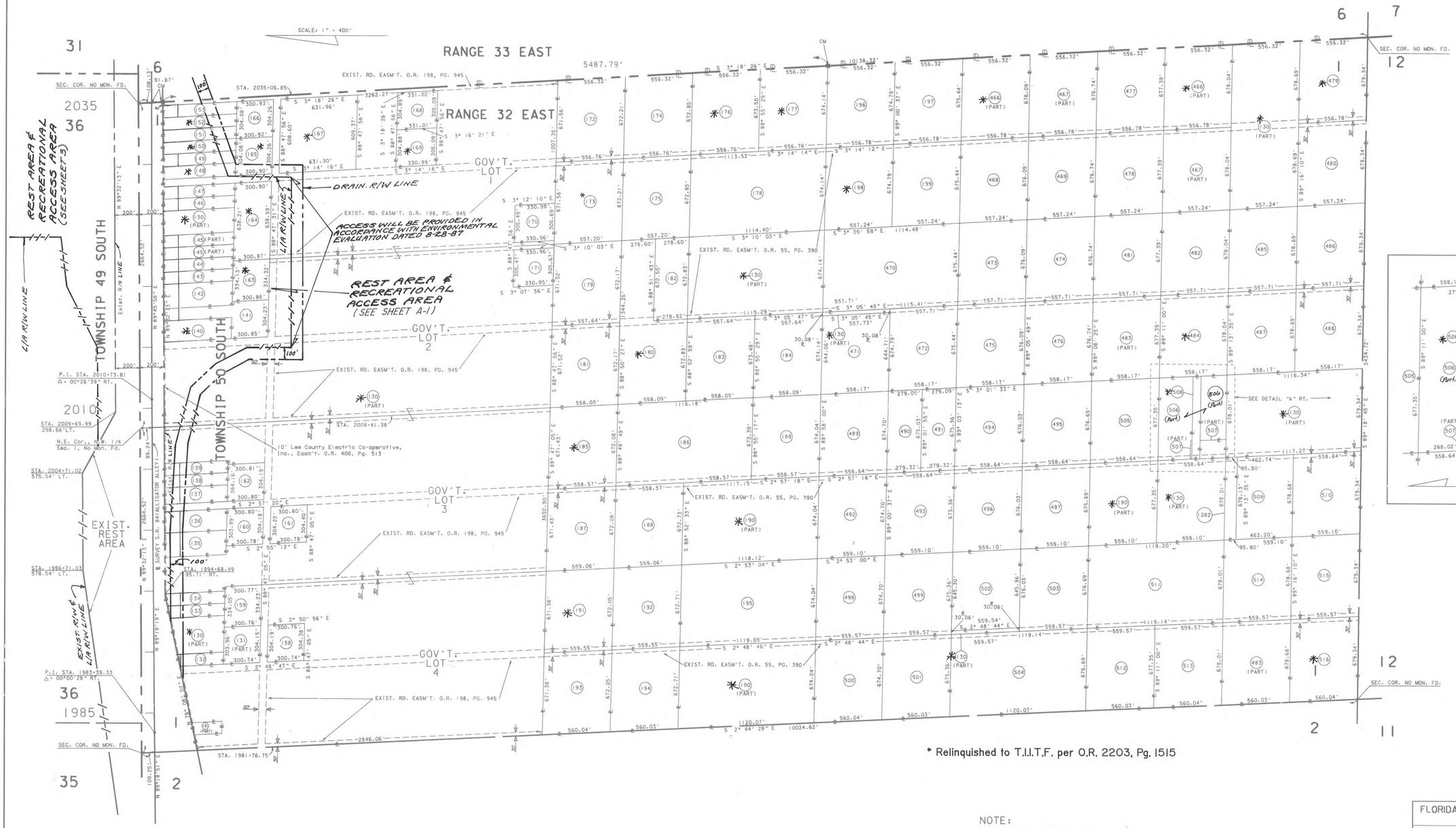

* Relinquished to T.I.I.T.F. per O.R. 2203, Pg. 1515

NOTE:
1984 TAX ROLLS INDICATE THAT ALL PROPERTIES IN SECTION 1 ARE VACANT.

ALL DIMENSIONS ARE CALCULATED UNLESS OTHERWISE SHOWN.

REVISION	BY	DATE
Add Rest/Recr. Areas	H. T. R.	4-21-89
Rev. Per 509	K.M.	3-11-87
Rev. W.P.I. NO.	TLB	8-4-87
Add 1282; Rev. 509	MLH	7-21-86

FLORIDA DEPARTMENT OF TRANSPORTATION
RIGHT OF WAY SURVEYING AND MAPPING

RIGHT OF WAY MAP

STATE ROAD NO. 93(I-75) COLLIER COUNTY

	BY	DATE	APPROVED BY	DATE
DRAWN	HOLCOMBE	1-86	HORST J. KORN DISTRICT R/W ENGINEER	
TRACED	CADD	1-86	BY: J.B. Howard	3-19-86
CHECKED	RANEW	1-86	ADMINISTRATOR OF R/W SURVEYING AND MAPPING	

MAPS PREPARED BY TALLAHASSEE OFFICE

FIELD BOOK NO'S. 1025749

W.P.I. NO. (4)(4)(4)(0) 1142/85

SCALE 1" = 400'

SECTION 03075-2402

SHEET 19 OF

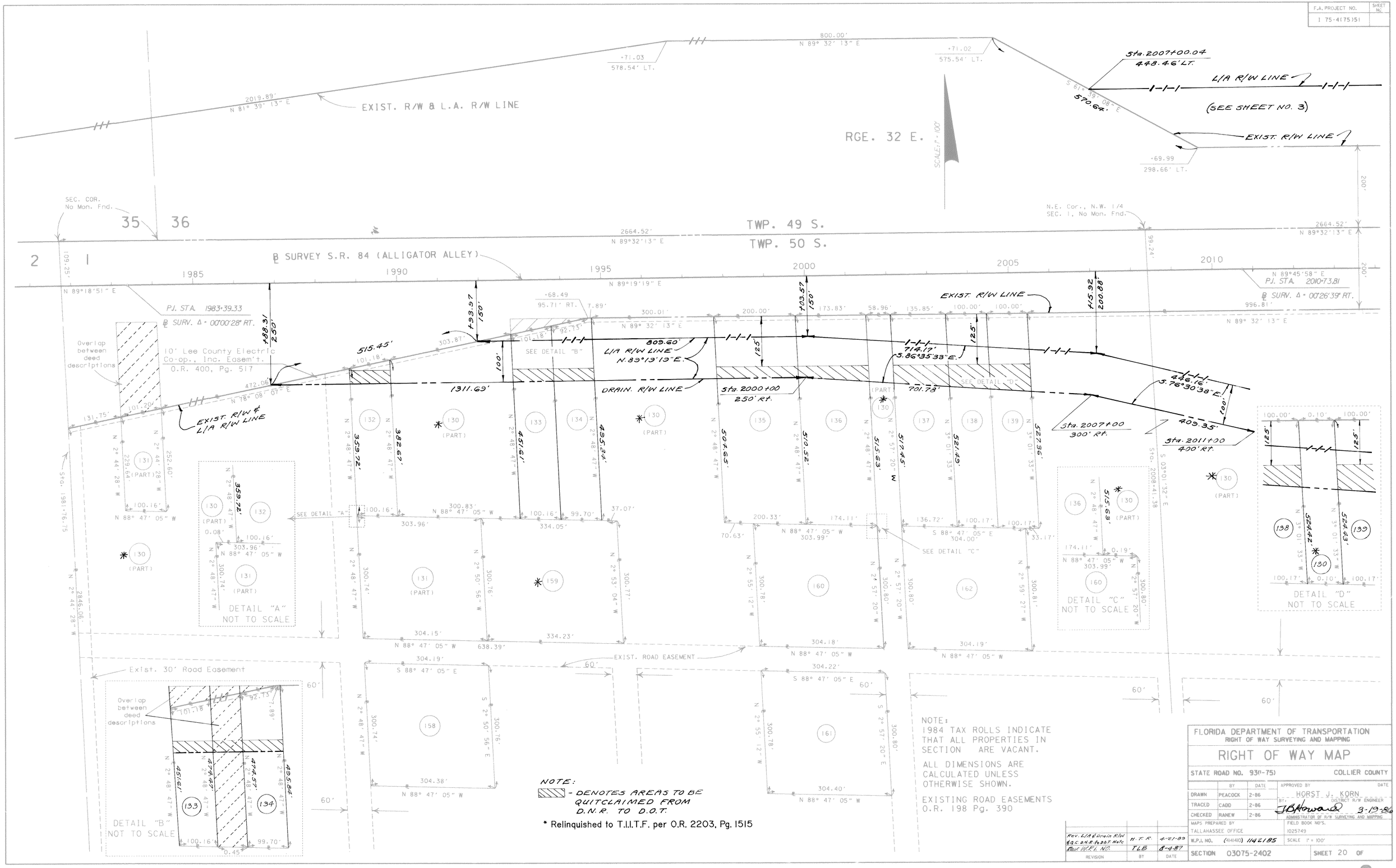

F.A. PROJECT NO.
I 75-4(75)51
SHEET NO.
EXIST. R/W & L.A. R/W LINE
RGE. 32 E.
SCALE: 1" = 100'
Sta. 2007+00.04
448.46' LT.
L/A R/W LINE
(SEE SHEET NO. 3)
EXIST. R/W LINE
SEC. COR. No Mon. Fnd.
N.E. Cor., N.W. 1/4 SEC. 1, No Mon. Fnd.
TWP. 49 S.
TWP. 50 S.
℄ SURVEY S.R. 84 (ALLIGATOR ALLEY)
P.J. STA. 1983+39.33
℄ SURV. Δ = 00°00'28" RT.
P.J. STA. 2010+73.81
℄ SURV. Δ = 00°26'39" RT.
10' Lee County Electric Co-op., Inc. Easem't. O.R. 400, Pg. 517
Overlap between deed descriptions
EXIST. R/W & L/A R/W LINE
EXIST. R/W LINE
L/A R/W LINE N.89°19'19"E.
DRAIN. R/W LINE
Sta. 2000+00 250' Rt.
Sta. 2007+00 300' Rt.
Sta. 2011+00 400' Rt.
SEE DETAIL "A"
SEE DETAIL "B"
SEE DETAIL "C"
SEE DETAIL "D"
DETAIL "A" NOT TO SCALE
DETAIL "B" NOT TO SCALE
DETAIL "C" NOT TO SCALE
DETAIL "D" NOT TO SCALE
EXIST. ROAD EASEMENT
Exist. 30' Road Easement
NOTE:
- DENOTES AREAS TO BE QUITCLAIMED FROM D.N.R. TO D.O.T.
* Relinquished to T.I.I.T.F. per O.R. 2203, Pg. 1515
NOTE:
1984 TAX ROLLS INDICATE THAT ALL PROPERTIES IN SECTION ARE VACANT.
ALL DIMENSIONS ARE CALCULATED UNLESS OTHERWISE SHOWN.
EXISTING ROAD EASEMENTS O.R. 198 Pg. 390
FLORIDA DEPARTMENT OF TRANSPORTATION
RIGHT OF WAY SURVEYING AND MAPPING
RIGHT OF WAY MAP
STATE ROAD NO. 93(I-75)
COLLIER COUNTY
DRAWN PEACOCK 2-86
TRACED CADD 2-86
CHECKED RANEW 2-86
APPROVED BY HORST J. KORN
DISTRICT R/W ENGINEER
3-19-86
ADMINISTRATOR OF R/W SURVEYING AND MAPPING
MAPS PREPARED BY TALLAHASSEE OFFICE
FIELD BOOK NO'S. 1025749
W.P.I. NO. (4141410) 1142185
SCALE 1" = 100'
SECTION 03075-2402
SHEET 20 OF
Rev. L/A & Drain R/W & Q.C. D.N.R. to D.O.T. Note H.T.R. 4-21-89
Rev. W.P.I. NO. TLB 8-4-87
REVISION BY DATE

F.A. PROJECT NO.	SHEET NO.
I 75-4(75)51	

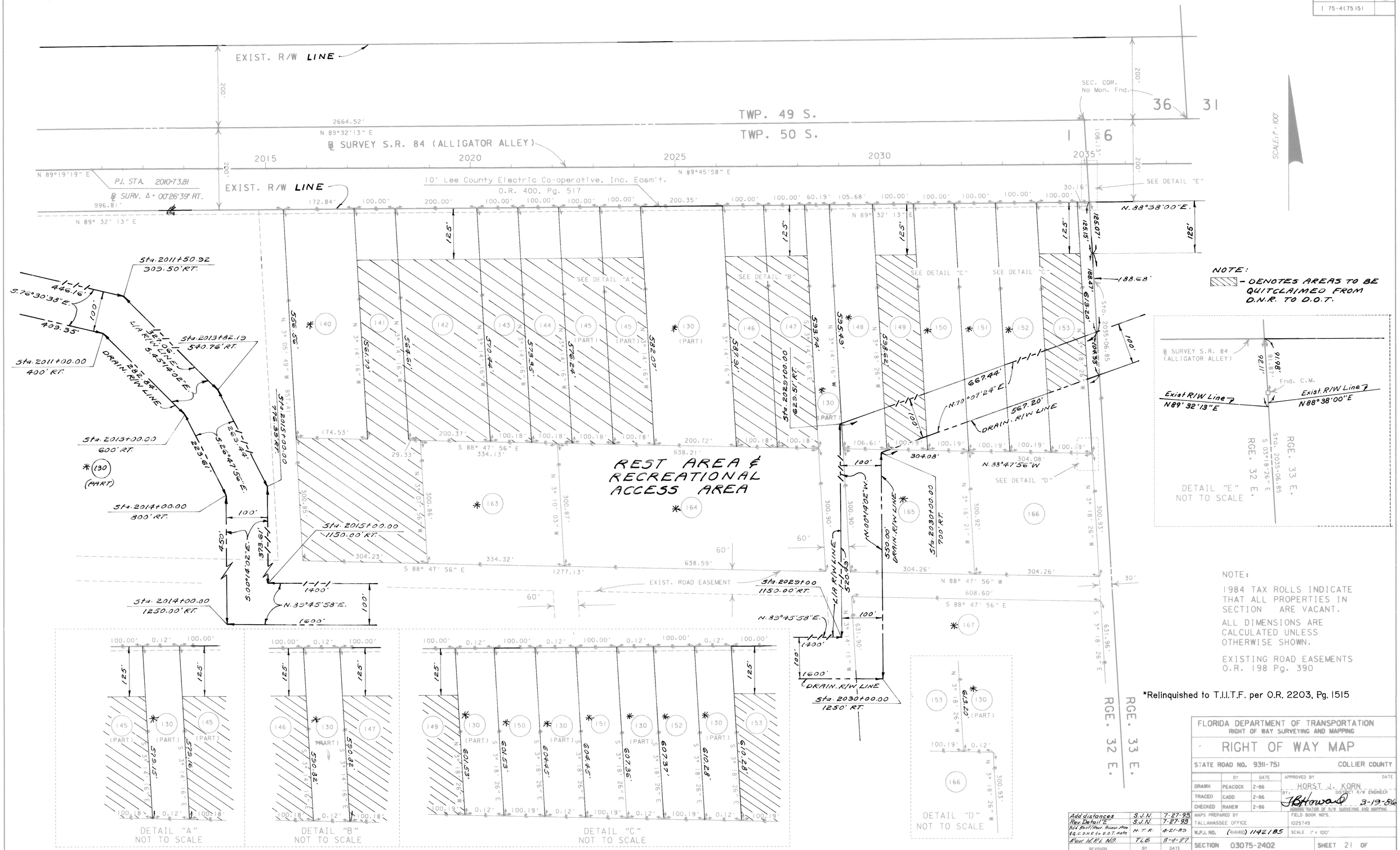

NOTE:

1984 TAX ROLLS INDICATE THAT ALL PROPERTIES IN SECTION ARE VACANT.

ALL DIMENSIONS ARE CALCULATED UNLESS OTHERWISE SHOWN.

EXISTING ROAD EASEMENTS O.R. 198 Pg. 390

*Relinquished to T.I.I.T.F. per O.R. 2203, Pg. 1515

REVISION	BY	DATE
Add distances	S.J.N.	7-27-93
Rev. Detail "E"	S.J.N.	7-27-93
Add Rest/Rec. Access Area & Q.C.D.N.R. to D.O.T. Note	H.T.R.	4-21-89
Rev. W.P.I. NO.	T.L.B.	8-4-87

FLORIDA DEPARTMENT OF TRANSPORTATION
RIGHT OF WAY SURVEYING AND MAPPING

RIGHT OF WAY MAP

STATE ROAD NO. 93(I-75) COLLIER COUNTY

	BY	DATE
DRAWN	PEACOCK	2-86
TRACED	CADD	2-86
CHECKED	RANEW	2-86

APPROVED BY HORST J. KORN DATE
BY: DISTRICT R/W ENGINEER
J.B. Howard 3-19-86
ADMINISTRATOR OF R/W SURVEYING AND MAPPING

MAPS PREPARED BY TALLAHASSEE OFFICE
FIELD BOOK NO'S. 1025749
W.P.I. NO. (4141410) 1142185
SCALE 1" = 100'
SECTION 03075-2402
SHEET 21 OF

F.A. PROJECT NO.	SHEET NO.
I-75-4(75)51	



TWP.50 S.- RGE.32 E.

PARCEL	DESCRIPTION	IMPROVEMENTS	PARCEL	DESCRIPTION	IMPROVEMENTS	PARCEL	DESCRIPTION	IMPROVEMENTS
517	ALL	VACANT						

NOT A SURVEY

THIS MAP IS COMPILED FROM RECORD DATA. NO SURVEY HAS BEEN MADE OF THE PROPERTIES SHOWN AND THIS MAP DOES NOT PURPORT TO MEET THE MINIMUM TECHNICAL STANDARDS FOR SURVEYS.

THE EXISTENCE OF IMPROVEMENTS SHOWN IS BASED UPON 1984 TAX ROLL INFORMATION.

REVISION	BY	DATE
Rev. W.P.I. NO.	TLB	8-4-87

FLORIDA DEPARTMENT OF TRANSPORTATION
RIGHT OF WAY SURVEYING AND MAPPING

RIGHT OF WAY MAP

STATE ROAD NO. 93(I-75) COLLIER COUNTY

	BY	DATE
DRAWN	HOLCOMBE	6-85
TRACED	CADD	6-85
CHECKED	RANEW	12-85

APPROVED BY HORST J. KORN DATE
BY: DISTRICT R/W ENGINEER
J.B. Howard 3-19-86
ADMINISTRATOR OF R/W SURVEYING AND MAPPING

MAPS PREPARED BY TALLAHASSEE OFFICE
FIELD BOOK NO'S. N/A
W.P.I. NO. (4141410) 1142185
SCALE 1"=300'

SECTION 03075-2402 SHEET 22 OF

F.A. PROJECT NO.	SHEET NO.
I-75-4(75)51	

TWP.50 S.- RGE.32 E.



PARCEL	DESCRIPTION	IMPROVEMENTS
* 518	SEE SHEET 24	VACANT
	FOR DESCRIPTION	
519	N 1/2 OF NE 1/4 OF	VACANT
	NE 1/4 OF NE 1/4	
520	S 1/2 OF NE 1/4 OF	VACANT
	NE 1/4 OF NE 1/4	
521	N 1/2 OF SE 1/4 OF	VACANT
	NE 1/4 OF NE 1/4	
522	S 1/2 OF SE 1/4 OF	VACANT
	NE 1/4 OF NE 1/4	
523	SW 1/4 OF NE 1/4	VACANT
	OF NE 1/4 AND	
	N 1/2 OF NW 1/4 OF	
	NE 1/4 OF NE 1/4	
* 524	S 1/2 OF NW 1/4 OF	VACANT
	NE 1/4 OF NE 1/4	
525	NE 1/4 OF NW 1/4	VACANT
	OF NE 1/4	
526	N 1/2 OF NW 1/4 OF	VACANT
	NW 1/4 OF NE 1/4	
527	S 1/2 OF NW 1/4 OF	VACANT
	NW 1/4 OF NE 1/4	
* 528	N 1/2 OF SE 1/4 OF	VACANT
	NW 1/4 OF NE 1/4	
* 529	S 1/2 OF SE 1/4 OF	VACANT
	NW 1/4 OF NE 1/4	
530	N 1/2 OF SW 1/4 OF	VACANT
	NW 1/4 OF NE 1/4	
531	S 1/2 OF SW 1/4 OF	VACANT
	NW 1/4 OF NE 1/4	
532	NE 1/4 OF SE 1/4	VACANT
	OF	
	NE 1/4 LESS E 35'	
533	N 1/2 OF SE 1/4 OF	VACANT
	SE 1/4 OF	
	NE 1/4 LESS E 35'	
534	S 1/2 OF SE 1/4 OF	VACANT
	SE 1/4 OF	
	NE 1/4 LESS E 35'	
535	N 1/2 OF SW 1/4 OF	VACANT
	SE 1/4 OF NE 1/4	
536	S 1/2 OF SW 1/4 OF	VACANT
	SE 1/4 OF NE 1/4	
537	NW 1/4 OF SE 1/4	VACANT
	OF NE 1/4 AND	
	NE 1/4 OF SW 1/4	
	OF NE 1/4 AND	
	N 1/2 OF SE 1/4 OF	
	SW 1/4 OF NE 1/4	
* 538	S 1/2 OF SE 1/4 OF	VACANT
	SW 1/4 OF	
	NE 1/4 LESS E 35'	
	AND S 35'	
539	N 1/2 OF NW 1/4 OF	VACANT
	SW 1/4 OF NE 1/4	
540	S 1/2 OF NW 1/4 OF	VACANT
	SW 1/4 OF	
	NE 1/4 LESS W 35'	
541	N 1/2 OF SW 1/4 OF	VACANT
	SW 1/4 OF NE 1/4	
542	S 1/2 OF SW 1/4 OF	VACANT
	SW 1/4 OF NE 1/4	
543	N 1/2 OF NE 1/4 OF	VACANT
	NE 1/4 OF	
	NW 1/4 LESS N 35'	
	AND E 35'	
544	S 1/2 OF NE 1/4 OF	VACANT
	NE 1/4 OF	
	NW 1/4 LESS E 35'	
	AND S 1/2 OF	
	NE 1/4 OF SW 1/4	
	OF	
	NW 1/4 LESS E 35'	
545	N 1/2 OF NW 1/4 OF	VACANT
	NE 1/4 OF	
	NW 1/4 LESS W 35'	
	AND N 35' AND	
	NE 1/4 OF SE 1/4	
	OF	
	NW 1/4 LESS E 35'	
546	S 1/2 OF NW 1/4 OF	VACANT
	NE 1/4 OF	
	NW 1/4 LESS W 25'	
* 547	N 1/2 OF SE 1/4 OF	VACANT
	NE 1/4 OF NW 1/4	
548	S 1/2 OF SE 1/4 OF	VACANT
	NE 1/4 OF NW 1/4	
	AND N 1/2 OF	

PARCEL	DESCRIPTION	IMPROVEMENTS
	SW 1/4 OF NE 1/4	
	OF SE 1/4	
549	SW 1/4 OF NE 1/4	VACANT
	OF	
	NW 1/4 LESS W 35'	
	AND S 1/2 OF	
	SE 1/4 OF NW 1/4	
	OF	
	NW 1/4 LESS E 35'	
	SE 1/4 OF NW 1/4	
	OF	
	NW 1/4 LESS E 35'	
	AND N 1/2 OF	
	NE 1/4 OF SW 1/4	
	OF	
	NW 1/4 LESS E 35'	
	AND N 35'	
550	N 1/2 OF NE 1/4 OF	VACANT
	NW 1/4 OF	
	NW 1/4 LESS N 35'	
	AND E 25' AND	
	NW 1/4 OF NW 1/4	
	OF	
	NW 1/4 LESS N 35'	
	AND W 35'	
551	S 1/2 OF NE 1/4 OF	VACANT
	NW 1/4 OF	
	NW 1/4 LESS E 35'	
552	N 1/2 OF SE 1/4 OF	VACANT
	NW 1/4 OF	
	NW 1/4 LESS E 35'	
	AND NE 1/4 OF	
	SE 1/4 OF SW 1/4	
	LESS E 35' AND	
	N 1/2 OF SE 1/4 OF	
	OF SE 1/4 OF	
	SW 1/4 LESS E 35'	
553	N 1/2 OF SW 1/4 OF	VACANT
	NW 1/4 OF	
	NW 1/4 LESS W 35'	
554	S 1/2 OF SW 1/4 OF	VACANT
	NW 1/4 OF NW 1/4	
555	N 1/2 OF NW 1/4 OF	VACANT
	SE 1/4 OF	
	NW 1/4 LESS W 25'	
* 556	S 1/2 OF NW 1/4 OF	VACANT
	SE 1/4 OF	
	NW 1/4 LESS W 25'	
557	N 1/2 OF SE 1/4 OF	VACANT
	SE 1/4 OF	
	NW 1/4 LESS W 35'	
	AND N 1/2 OF	
	NE 1/4 OF NE 1/4	
	OF	
	NW 1/4 LESS W 35'	
	AND N 35'	
558	S 1/4 OF SE 1/4 OF	VACANT
	NW 1/4 LESS E 35'	
	AND W 35 AND S 35'	
559	N 1/2 OF N 1/2 OF	VACANT
	SW 1/4 OF SE 1/4	
	OF	
	NW 1/4 LESS W 35'	
560	S 1/2 OF N 1/2 OF	VACANT
	SW 1/4 OF SE 1/4	
	OF	
	NW 1/4 LESS W 35'	
561	SE 1/4 OF SW 1/4	VACANT
	OF	
	NW 1/4 LESS W 35'	
	AND N 35'	
562	N 1/2 OF NW 1/4 OF	VACANT
	SW 1/4 OF	
	NW 1/4 LESS W 35'	
563	S 1/2 OF NW 1/4 OF	VACANT
	SW 1/4 OF	
	NW 1/4 LESS W 35'	
* 564	SW 1/4 OF SW 1/4	VACANT
	OF	
	NW 1/4 LESS W 35'	
	AND S 35'	
565	N 1/2 OF NE 1/4 OF	VACANT
	NE 1/4 OF SE 1/4	
566	S 1/2 OF NE 1/4 OF	VACANT
	NE 1/4 OF SE 1/4	
567	SE 1/4 OF NE 1/4	VACANT
	OF SE 1/4 AND	
	N 1/2 OF NW 1/4 OF	
	SE 1/4 OF SW 1/4	
568	N 1/2 OF NW 1/4 OF	VACANT
	NE 1/4 OF SE 1/4	
569	N 1/2 OF S 1/2 OF	VACANT
	NW 1/4 OF NE 1/4	

PARCEL	DESCRIPTION	IMPROVEMENTS
	OF SE 1/4	
570	N 1/2 OF S 1/2 OF	VACANT
	S 1/2 OF NW 1/4 OF	
	NE 1/4 OF SE 1/4	
571	S 1/4 OF S 1/2 OF	VACANT
	NW 1/4 OF NE 1/4	
	OF SE 1/4	
572	S 1/2 OF SE 1/4 OF	VACANT
	NW 1/4 OF SE 1/4	
	AND S 1/2 OF	
	SW 1/4 OF NE 1/4	
	OF SE 1/4	
573	N 1/2 OF NE 1/4 OF	VACANT
	NW 1/4 OF SE 1/4	
* 574	S 1/2 OF NE 1/4 OF	VACANT
	NW 1/4 OF SE 1/4	
* 575	N 1/2 OF SE 1/4 OF	VACANT
	NW 1/4 OF SE 1/4	
* 576	N 1/2 OF NW 1/4 OF	VACANT
	NW 1/4 OF SE 1/4	
577	S 1/2 OF NW 1/4 OF	VACANT
	NW 1/4 OF SE 1/4	
578	N 1/2 OF SW 1/4 OF	VACANT
	NW 1/4 OF SE 1/4	
579	S 1/2 OF SW 1/4 OF	VACANT
	NW 1/4 OF SE 1/4	
580	N 1/2 OF NE 1/4 OF	VACANT
	SE 1/4 OF SE 1/4	
* 581	S 1/2 OF NE 1/4 OF	VACANT
	SE 1/4 OF SE 1/4	
582	N 1/2 OF SE 1/4 OF	VACANT
	SE 1/4 OF SE 1/4	
583	S 1/2 OF SE 1/4 OF	VACANT
	SE 1/4 OF SE 1/4	
* 584	N 1/2 OF NW 1/4 OF	VACANT
	SE 1/4 OF SE 1/4	
585	S 1/2 OF NW 1/4 OF	VACANT
	SE 1/4 OF SE 1/4	
* 586	N 1/2 OF SW 1/4 OF	VACANT
	SE 1/4 OF	
	SE 1/4 LESS W 35'	
587	S 1/2 OF NW 1/4 OF	VACANT
	SE 1/4 OF SE 1/4	
588	N 1/2 OF NW 1/4 OF	VACANT
	SW 1/4 OF SE 1/4	
* 589	S 1/2 OF NE 1/4 OF	VACANT
	SW 1/4 OF	
	SE 1/4 LESS E 35'	
590	SE 1/4 OF SW 1/4	VACANT
591	NW 1/4 OF SW 1/4	VACANT
	OF SE 1/4	
592	N 1/2 OF SW 1/4 OF	VACANT
	SW 1/4 OF SE 1/4	
* 593	S 1/2 OF SW 1/4 OF	VACANT
	SW 1/4 OF SE 1/4	
* 594	S 1/2 OF NE 1/4 OF	VACANT
	NE 1/4 OF SW 1/4	
595	SE 1/4 OF NE 1/4	VACANT
	OF	
	SW 1/4 LESS E 30'	
* 596	N 1/2 OF NW 1/4 OF	VACANT
	NE 1/4 OF SW 1/4	
597	S 1/2 OF NW 1/4 OF	VACANT
	NE 1/4 OF SW 1/4	
598	SW 1/4 OF NE 1/4	VACANT
	OF	
	SW 1/4 LESS W 35'	
599	N 1/2 OF N 1/2 OF	VACANT
	NW 1/4 OF	
	SW 1/4 LESS W 35'	
	AND N 35'	
600	S 1/2 OF N 1/2 OF	VACANT
	NW 1/4 OF	
	SW 1/4 LESS E 35'	
	AND W 35'	
601	SW 1/4 OF NW 1/4	VACANT
	OF	
	SW 1/4 LESS W 35'	
* 602	N 1/2 OF SE 1/4 OF	VACANT
	NW 1/4 OF	
* 603	S 1/2 OF SE 1/4 OF	VACANT
	NW 1/4 OF	
	SW 1/4 LESS E 25'	
604	S 1/2 OF SE 1/4 OF	VACANT
	SE 1/4 OF SW 1/4	

TABULATION CONTINUED ON SHEET 24

* Relinquished to T.I.I.T.F. per O.R. 2203, Pg. 1515

NOT A SURVEY

THIS MAP IS COMPILED FROM RECORD DATA. NO SURVEY HAS BEEN MADE OF THE PROPERTIES SHOWN AND THIS MAP DOES NOT PURPORT TO MEET THE MINIMUM TECHNICAL STANDARDS FOR SURVEYS.

THE EXISTENCE OF IMPROVEMENTS SHOWN IS BASED UPON 1984 TAX ROLL INFORMATION.

REVISION	BY	DATE
Rev. W.P.I. NO.	TLB	8-4-87

FLORIDA DEPARTMENT OF TRANSPORTATION
RIGHT OF WAY SURVEYING AND MAPPING

RIGHT OF WAY MAP

STATE ROAD NO. 93(I-75) COLLIER COUNTY

	BY	DATE	APPROVED BY	DATE
DRAWN	HOLCOMBE	6-85	HORST J. KORN	
TRACED	CADD	6-85	BY: J.B. Howard DISTRICT R/W ENGINEER	3-19-86
CHECKED	RANEW	12-85	ADMINISTRATOR OF R/W SURVEYING AND MAPPING	

MAPS PREPARED BY: TALLAHASSEE OFFICE

FIELD BOOK NO'S. N/A

W.P.I. NO. (4)(4)(4)(0) 1142185

SCALE 1"=300'

SECTION 03075-2402

SHEET 23 OF

F.A. PROJECT NO.	SHEET NO.
I-75-4(75)51	

TWP.50 S.- RGE.32 E.

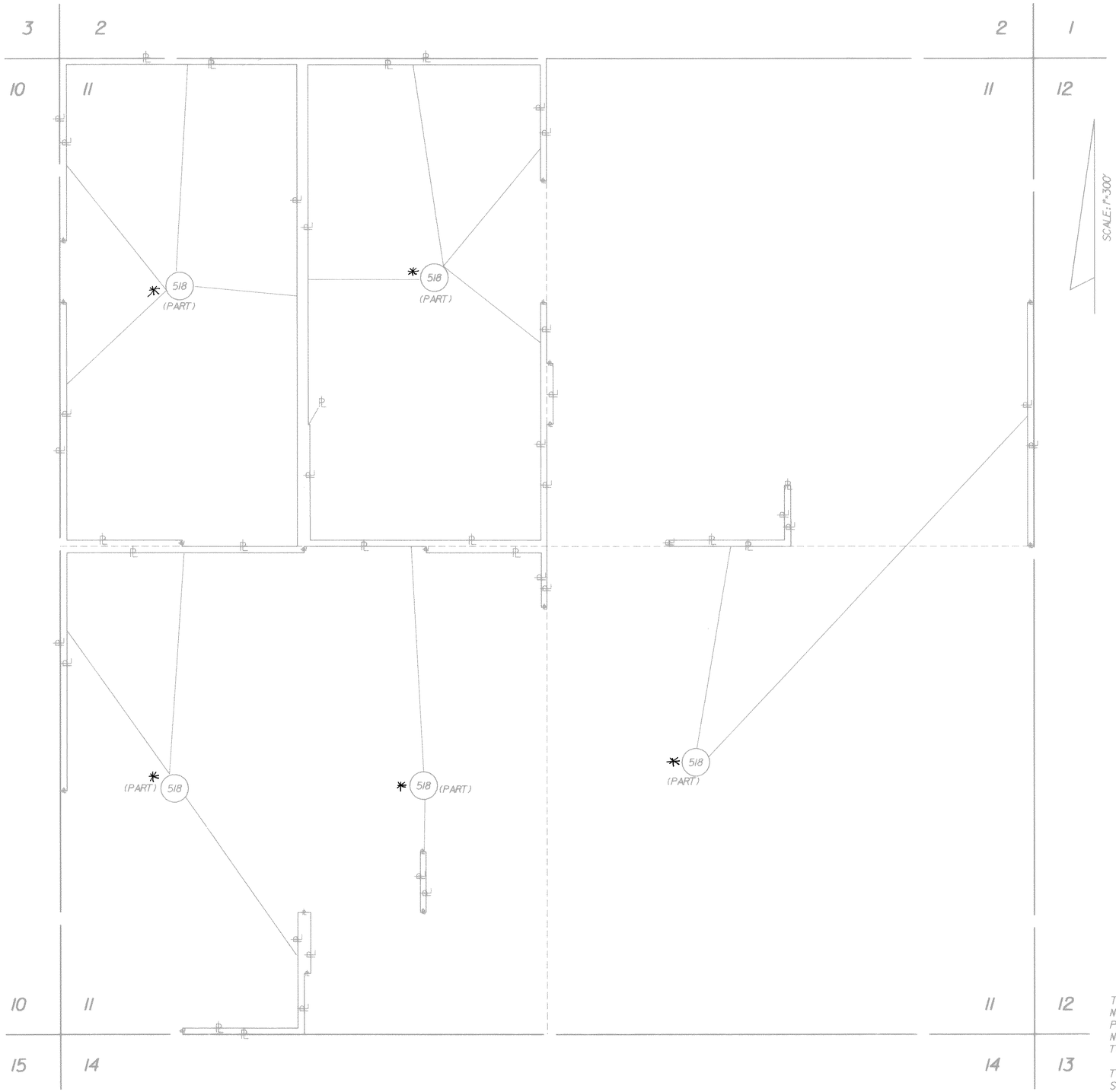

PARCEL	DESCRIPTION	IMPROVEMENTS
605	S 1/2 OF NW 1/4 OF	VACANT
	SE 1/4 OF	
	SW 1/4 LESS E 30'	
* 606	N 1/2 OF SW 1/4 OF	VACANT
	SE 1/4 OF	
	SW 1/4 LESS W 35'	
607	S 1/2 OF SW 1/4 OF	VACANT
	SE 1/4 OF SW 1/4	
608	N 1/2 OF NE 1/4 OF	VACANT
	SW 1/4 OF	
	SW 1/4 LESS E 35'	
609	S 1/2 OF NE 1/4 OF	VACANT
	SW 1/4 OF SW 1/4	
610	SE 1/4 OF SW 1/4	VACANT
	OF	
	SW 1/4 LESS E 35'	
	AND S 35'	
611	N 1/2 OF NW 1/4 OF	VACANT
	SW 1/4 OF SW 1/4	
612	SW 1/4 OF SW 1/4	VACANT
	OF SW 1/4 AND	
	S 1/2 OF NW 1/4 OF	
* 518	W 35' OF S 1/2 OF	VACANT
	NW 1/4 OF SW 1/4	
	OF NE 1/4 AND E 35'	
	AND S 35' OF S 1/2	
	OF SE 1/4 OF	
	SW 1/4 OF NE 1/4	
	AND E 35' AND W 35'	
	AND N 35' OF N 1/2	
	OF N 1/2 OF NE 1/4	
	OF NW 1/4 AND E 35'	
	AND W 25' OF S 1/2	
	OF N 1/2 OF NE 1/4	
	OF NW 1/4 AND W 35'	
	OF SW 1/4	
	OF NE 1/4 OF	
	NW 1/4 AND E 35'	
	AND W 25' OF N 1/2	
	OF SE 1/4 OF	
	NW 1/4 AND E 35'	
	AND W 35' AND S 35'	
	OF S 1/2 OF SE 1/4	
	OF NW 1/4 AND E 35'	
	AND N 35' OF N 1/2	
	OF NE 1/4 OF	
	NE 1/4	
	OF SW 1/4 AND E 30'	
	OF S 1/2 OF NW 1/4	
	OF SE 1/4 OF SW 1/4	
	AND E 35'	
	AND W 35' OF N 1/2	
	OF S 1/2 OF SE 1/4	
	OF SW 1/4 AND E 25'	
	AND W 25' AND N 35'	
	OF N 1/4 OF NW 1/4	
	OF NW 1/4 AND E 35'	
	OF S 1/2 OF SE 1/4	
	OF NW 1/4 OF	
	NW 1/4 AND E 35'	
	AND W 35' OF N 1/2	
	OF SW 1/4	
	OF NW 1/4 AND E 35'	
	OF SE 1/4 OF	
	SW 1/4 OF NW 1/4	
	AND W 35' AND S 35'	
	OF SW 1/4 OF	
	SW 1/4 OF NW 1/4	
	AND W 35' AND N 35'	
	OF N 1/2 OF N 1/2	
	OF NW 1/4 OF	
	SW 1/4 AND	
	W 35' OF S 1/2	
	OF N 1/2 OF NW 1/4	
	OF SW 1/4	
	AND W 35' OF SW 1/4	
	OF NW 1/4 OF SW 1/4	
	AND E 35' AND S 35'	
	OF SE 1/4 OF	
	SW 1/4 OF SW 1/4	
	AND W 35' AND E 35'	
	OF N 1/2 OF S 1/2	
	OF NW 1/4 OF	
	NW 1/4	
	AND W 35' AND E 35'	
	OF S 1/2 OF N 1/2	
	OF NW 1/4 OF	
	NW 1/4 AND E 35' OF	

PARCEL	DESCRIPTION	IMPROVEMENTS
	SE 1/4 OF SE 1/4 OF	
	SW 1/4 OF SW 1/4	

PARCEL	DESCRIPTION	IMPROVEMENTS

* Relinquished to T.I.I.T.F. per O.R. 2203, Pg. 1515

NOT A SURVEY

THIS MAP IS COMPILED FROM RECORD DATA. NO SURVEY HAS BEEN MADE OF THE PROPERTIES SHOWN AND THIS MAP DOES NOT PURPORT TO MEET THE MINIMUM TECHNICAL STANDARDS FOR SURVEYS.

THE EXISTENCE OF IMPROVEMENTS SHOWN IS BASED UPON 1984 TAX ROLL INFORMATION.

REVISION	BY	DATE
Rev. W.P.I. NO.	TLB	8-4-87

FLORIDA DEPARTMENT OF TRANSPORTATION
RIGHT OF WAY SURVEYING AND MAPPING

RIGHT OF WAY MAP

STATE ROAD NO. 93(I-75) COLLIER COUNTY

	BY	DATE	APPROVED BY	DATE
DRAWN	HOLCOMBE	6-85	HORST J. KORN, DISTRICT R/W ENGINEER	
TRACED	CADD	6-85	BY: J.B. Howard, ADMINISTRATOR OF R/W SURVEYING AND MAPPING	3-19-86
CHECKED	RANEW	12-85		

MAPS PREPARED BY: TALLAHASSEE OFFICE	FIELD BOOK NO'S.: N/A
W.P.I. NO. (41)(41)(10) 1142185	SCALE 1"=300'
SECTION 03075-2402	SHEET 24 OF

F.A. PROJECT NO.	SHEET NO.
I-75-4(75)51	

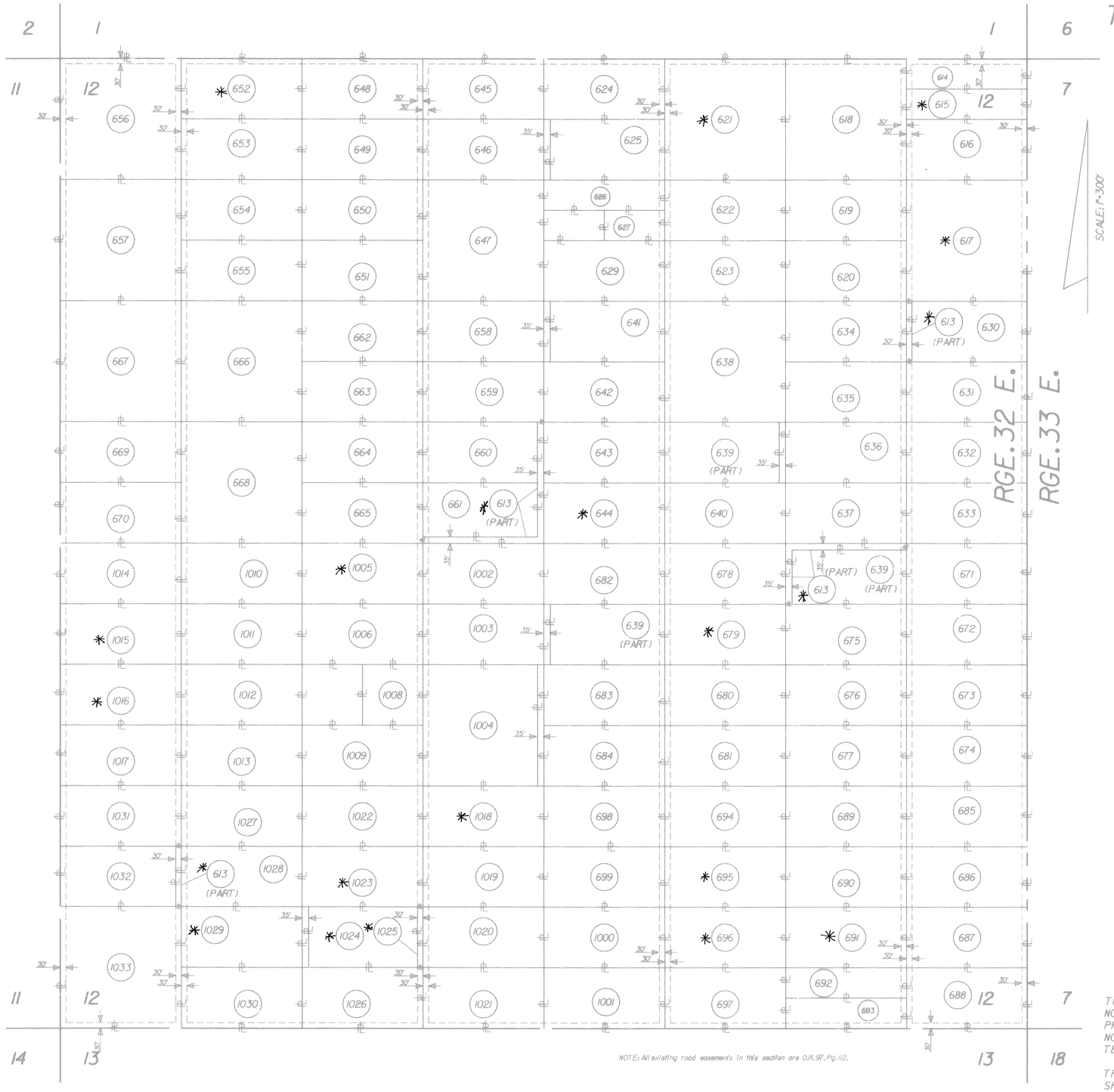

PARCEL	DESCRIPTION	IMPROVEMENTS
* 613	SEE SHEET 26	VACANT
	FOR DESCRIPTION	
614	N 1/2 OF N 1/2 OF	VACANT
	NE 1/4 OF NE 1/4	
	OF NE 1/4	
* 615	S 1/2 OF N 1/2 OF	VACANT
	NE 1/4 OF NE 1/4	
	OF NE 1/4	
616	S 1/2 OF NE 1/4 OF	VACANT
	NE 1/4 OF NE 1/4	
* 617	SE 1/4 OF NE 1/4	VACANT
	OF NE 1/4	
618	NW 1/4 OF NE 1/4	VACANT
	OF NE 1/4	
619	N 1/2 OF SW 1/4 OF	VACANT
	NE 1/4 OF NE 1/4	
620	S 1/2 OF SW 1/4 OF	VACANT
	NE 1/4 OF NE 1/4	
* 621	NE 1/4 OF NW 1/4	VACANT
	OF NE 1/4	
622	N 1/2 OF SE 1/4 OF	VACANT
	NW 1/4 OF NE 1/4	
623	S 1/2 OF SE 1/4 OF	VACANT
	NW 1/4 OF NE 1/4	
624	N 1/2 OF NW 1/4 OF	VACANT
	NW 1/4 OF NE 1/4	
625	S 1/2 OF NW 1/4 OF	VACANT
	NW 1/4 OF	
	NE 1/4 LESS W 35'	
626	N 1/2 OF N 1/2 OF	VACANT
	SW 1/4 OF NW 1/4	
	OF NE 1/4	
627	SE 1/4 OF N 1/2 OF	VACANT
	SW 1/4 OF NW 1/4	
	OF NE 1/4	
628	SEE SHEET 28	
629	S 1/2 OF SW 1/4 OF	VACANT
	NW 1/4 OF NE 1/4	
630	N 1/2 OF NE 1/4 OF	VACANT
	SE 1/4 OF	
	NE 1/4 LESS W 30'	
631	S 1/2 OF NE 1/4 OF	VACANT
	SE 1/4 OF NE 1/4	
632	N 1/2 OF SE 1/4 OF	VACANT
	SE 1/4 OF NE 1/4	
633	S 1/2 OF SE 1/4 OF	VACANT
	SE 1/4 OF NE 1/4	
634	N 1/2 OF NW 1/4 OF	VACANT
	SE 1/4 OF NE 1/4	
635	S 1/2 OF NW 1/4 OF	VACANT
	SE 1/4 OF NE 1/4	
636	N 1/2 OF SW 1/4 OF	VACANT
	SE 1/4 OF NE 1/4	
637	S 1/2 OF SW 1/4 OF	VACANT
	SE 1/4 OF NE 1/4	
638	NE 1/4 OF SW 1/4	VACANT
	OF NE 1/4	
639	N 1/2 OF SE 1/4 OF	VACANT
	SW 1/4 OF	
	NE 1/4 LESS E 35'	
	AND N 1/2 OF	
	NW 1/4 OF NE 1/4	
	OF	
	SE 1/4 LESS W 35'	
	AND N 35' AND	
	S 1/2 OF NW 1/4	
	OF NW 1/4 OF	
	SE 1/4 LESS W 35'	
640	S 1/2 OF SE 1/4 OF	VACANT
	SW 1/4 OF NE 1/4	
641	N 1/2 OF NW 1/4 OF	VACANT
	SW 1/4 OF	
	NE 1/4 LESS W 35'	
642	S 1/2 OF NW 1/4 OF	VACANT
	SW 1/4 OF NE 1/4	
643	N 1/2 OF SW 1/4 OF	VACANT
	SW 1/4 OF NE 1/4	
* 644	S 1/2 OF SW 1/4 OF	VACANT
	SW 1/4 OF NE 1/4	
645	N 1/2 OF NE 1/4 OF	VACANT
	NE 1/4 OF NW 1/4	
646	S 1/2 OF NE 1/4 OF	VACANT
	NE 1/4 OF NW 1/4	
647	SE 1/4 OF NE 1/4	VACANT
	OF NW 1/4	
648	N 1/2 OF NW 1/4 OF	VACANT
	NE 1/4 OF NW 1/4	
649	S 1/2 OF NW 1/4 OF	VACANT

PARCEL	DESCRIPTION	IMPROVEMENTS
	NE 1/4 OF NW 1/4	
650	N 1/2 OF SW 1/4 OF	VACANT
	NE 1/4 OF NW 1/4	
651	S 1/2 OF SW 1/4 OF	VACANT
	NE 1/4 OF NW 1/4	
* 652	N 1/2 OF NE 1/4 OF	VACANT
	NW 1/4 OF NW 1/4	
653	S 1/2 OF NE 1/4 OF	VACANT
	NW 1/4 OF NW 1/4	
654	N 1/2 OF SE 1/4 OF	VACANT
	NW 1/4 OF NW 1/4	
655	S 1/2 OF SE 1/4 OF	VACANT
	NW 1/4 OF NW 1/4	
656	NW 1/4 OF NW 1/4	VACANT
	OF NW 1/4	
657	SW 1/4 OF NW 1/4	VACANT
	OF NW 1/4	
658	N 1/2 OF NE 1/4 OF	VACANT
	SE 1/4 OF NW 1/4	
659	S 1/2 OF NE 1/4 OF	VACANT
	SE 1/4 OF NW 1/4	
660	N 1/2 OF SE 1/4 OF	VACANT
	SE 1/4 OF	
	NW 1/4 LESS E 35'	
661	S 1/2 OF SE 1/4 OF	VACANT
	SE 1/4 OF	
	NW 1/4 LESS E 35'	
	AND S 35'	
662	N 1/2 OF NW 1/4 OF	VACANT
	SE 1/4 OF NW 1/4	
663	S 1/2 OF NW 1/4 OF	VACANT
	SE 1/4 OF NW 1/4	
664	N 1/2 OF SW 1/4 OF	VACANT
	SE 1/4 OF NW 1/4	
665	S 1/2 OF SW 1/4 OF	VACANT
	SE 1/4 OF NW 1/4	
666	NE 1/4 OF SW 1/4	VACANT
	OF NW 1/4	
667	NW 1/4 OF SW 1/4	VACANT
	OF NW 1/4	
668	SE 1/4 OF SW 1/4	VACANT
	OF NW 1/4	
669	N 1/2 OF SW 1/4 OF	VACANT
	SW 1/4 OF NW 1/4	
670	S 1/2 OF SW 1/4 OF	VACANT
	SW 1/4 OF NW 1/4	
671	N 1/2 OF NE 1/4 OF	VACANT
	NE 1/4 OF SE 1/4	
672	S 1/2 OF NE 1/4 OF	VACANT
	NE 1/4 OF SE 1/4	
673	N 1/2 OF SE 1/4 OF	VACANT
	NE 1/4 OF SE 1/4	
674	S 1/2 OF SE 1/4 OF	VACANT
	NE 1/4 OF SE 1/4	
675	S 1/2 OF NW 1/4 OF	VACANT
	NE 1/4 OF SE 1/4	
676	N 1/2 OF SW 1/4 OF	VACANT
	NE 1/4 OF SE 1/4	
677	S 1/2 OF SW 1/4 OF	VACANT
	NE 1/4 OF SE 1/4	
678	N 1/2 OF NE 1/4 OF	VACANT
	NW 1/4 OF SE 1/4	
* 679	S 1/2 OF NE 1/4 OF	VACANT
	NW 1/4 OF SE 1/4	
680	N 1/2 OF SE 1/4 OF	VACANT
	NW 1/4 OF SE 1/4	
681	S 1/2 OF SE 1/4 OF	VACANT
	NW 1/4 OF SE 1/4	
682	N 1/2 OF NW 1/4 OF	VACANT
	NW 1/4 OF SE 1/4	
683	N 1/2 OF SW 1/4 OF	VACANT
	NW 1/4 OF SE 1/4	
684	S 1/2 OF SW 1/4 OF	VACANT
	NW 1/4 OF SE 1/4	
685	N 1/2 OF SW 1/4 OF	VACANT
	SE 1/4 OF SE 1/4	
686	S 1/2 OF NE 1/4 OF	VACANT
	SE 1/4 OF SE 1/4	
687	N 1/2 OF SE 1/4 OF	VACANT
	SE 1/4 OF SE 1/4	
688	S 1/2 OF SE 1/4 OF	VACANT
	SE 1/4 OF SE 1/4	
689	N 1/2 OF NW 1/4 OF	VACANT
	SE 1/4 OF SE 1/4	
690	S 1/2 OF NW 1/4 OF	VACANT
	SE 1/4 OF SE 1/4	
* 691	N 1/2 OF SW 1/4 OF	VACANT
	SE 1/4 OF SE 1/4	

PARCEL	DESCRIPTION	IMPROVEMENTS
692	N 1/2 OF S 1/2 OF	VACANT
	SW 1/4 OF SE 1/4	
	OF SE 1/4	
693	S 1/2 OF S 1/2 OF	VACANT
	SW 1/4 OF SE 1/4	
	OF SE 1/4	
694	N 1/2 OF NE 1/4 OF	VACANT
	SW 1/4 OF SE 1/4	
* 695	S 1/2 OF NE 1/4 OF	VACANT
	SW 1/4 OF SE 1/4	
* 696	N 1/2 OF SE 1/4 OF	VACANT
	SW 1/4 OF SE 1/4	
697	S 1/2 OF SE 1/4 OF	VACANT
	SW 1/4 OF SE 1/4	
698	N 1/2 OF NW 1/4 OF	VACANT
	SW 1/4 OF SE 1/4	
699	S 1/2 OF NW 1/4 OF	VACANT
	SW 1/4 OF SE 1/4	
1000	N 1/2 OF SW 1/4 OF	VACANT
	SW 1/4 OF SE 1/4	
1001	S 1/2 OF SW 1/4 OF	VACANT
	SW 1/4 OF SE 1/4	
1002	N 1/2 OF NE 1/4 OF	VACANT
	NE 1/4 OF SW 1/4	
1003	S 1/2 OF NE 1/4 OF	VACANT
	NE 1/4 OF SW 1/4	
1004	NOT USED	
1005	NE 1/4 OF SW 1/4	VACANT
	OF NE 1/4 OF	
	SW 1/4	
1006	S 1/2 OF SW 1/4 OF	VACANT
	NW 1/4 OF SW 1/4	
1007	NE 1/4 OF SW 1/4	VACANT
	NE 1/4 OF SW 1/4	
1008	S 1/2 OF NE 1/4 OF	VACANT
	NW 1/4 OF SW 1/4	
1009	N 1/2 OF NW 1/4 OF	VACANT
	NW 1/4 OF SW 1/4	
1010	S 1/2 OF NW 1/4 OF	VACANT
	NW 1/4 OF SW 1/4	
1011	N 1/2 OF SE 1/4 OF	VACANT
	NW 1/4 OF SW 1/4	
1012	S 1/2 OF SE 1/4 OF	VACANT
	NW 1/4 OF SW 1/4	
1013	N 1/2 OF NW 1/4 OF	VACANT
	NW 1/4 OF SW 1/4	
1014	S 1/2 OF NW 1/4 OF	VACANT
	NW 1/4 OF SW 1/4	
* 1015	N 1/2 OF SW 1/4 OF	VACANT
	NW 1/4 OF SW 1/4	
* 1016	S 1/2 OF SW 1/4 OF	VACANT
	NW 1/4 OF SW 1/4	
1017	N 1/2 OF NE 1/4 OF	VACANT
	NW 1/4 OF SW 1/4	
1018	S 1/2 OF NE 1/4 OF	VACANT
	SE 1/4 OF SW 1/4	
1019	N 1/2 OF SE 1/4 OF	VACANT
	SE 1/4 OF SW 1/4	
1020	N 1/2 OF SE 1/4 OF	VACANT
	SE 1/4 OF SW 1/4	
1021	S 1/2 OF SE 1/4 OF	VACANT
	SE 1/4 OF SW 1/4	
1022	N 1/2 OF NW 1/4 OF	VACANT
	SE 1/4 OF SW 1/4	
* 1023	S 1/2 OF NW 1/4 OF	VACANT
	SE 1/4 OF SW 1/4	
* 1024	N 1/2 OF SW 1/4 OF	VACANT
	SE 1/4 OF SW 1/4	
	LESS E 30'	
	AND W 35'	
* 1025	E 30' OF N 1/2 OF	VACANT
	SW 1/4 OF SE 1/4	
	OF SW 1/4	
1026	N 1/2 OF SW 1/4 OF	VACANT
	SE 1/4 OF SW 1/4	
1027	N 1/2 OF NE 1/4 OF	VACANT
	SW 1/4 OF SW 1/4	
1028	S 1/2 OF NE 1/4 OF	VACANT
	SW 1/4 OF SW 1/4	
* 1029	N 1/2 OF SE 1/4 OF	VACANT
	SW 1/4 OF SW 1/4	
1030	S 1/2 OF SE 1/4 OF	VACANT
	SW 1/4 OF SW 1/4	
1031	N 1/2 OF NW 1/4 OF	VACANT
	SW 1/4 OF SW 1/4	

TABULATION CONTINUED ON SHEET 26

* Relinquished to T.I.I.T.F. per O.R. 2203, Pg. 1515

NOT A SURVEY

THIS MAP IS COMPILED FROM RECORD DATA. NO SURVEY HAS BEEN MADE OF THE PROPERTIES SHOWN AND THIS MAP DOES NOT PURPORT TO MEET THE MINIMUM TECHNICAL STANDARDS FOR SURVEYS.

THE EXISTENCE OF IMPROVEMENTS SHOWN IS BASED UPON 1984 TAX ROLL INFORMATION.

REVISION	BY	DATE
Rev. W.P.I. NO.	TLB	8-4-87

FLORIDA DEPARTMENT OF TRANSPORTATION
RIGHT OF WAY SURVEYING AND MAPPING

RIGHT OF WAY MAP

STATE ROAD NO. 93(I-75) COLLIER COUNTY

	BY	DATE	APPROVED BY	DATE
DRAWN	HOLCOMBE	6-85	HORST J. KORN, DISTRICT R/W ENGINEER	
TRACED	CADD	6-85	BY: J.B. Howard, ADMINISTRATOR OF R/W SURVEYING AND MAPPING	3-19-86
CHECKED	RANEW	12-85		

MAPS PREPARED BY TALLAHASSEE OFFICE — FIELD BOOK NO'S. N/A

W.P.I. NO. (41414110) 1142185 — SCALE 1"=300'

SECTION 03075-2402 — SHEET 25 OF

F.A. PROJECT NO.	SHEET NO.
1-75-4(75)51	



PARCEL	DESCRIPTION	IMPROVEMENTS	PARCEL	DESCRIPTION	IMPROVEMENTS	PARCEL	DESCRIPTION	IMPROVEMENTS
1032	S 1/2 OF NW 1/4 OF	VACANT						
	SW 1/4 OF							
	SW 1/4 LESS E 30'							
1033	SW 1/4 OF SW 1/4	VACANT						
* 613	W 30' OF N 1/2 OF	VACANT						
	NE 1/4 OF SE 1/4							
	OF NE 1/4							
	AND W 35' AND							
	N 35' OF N 1/2 OF							
	NW 1/4 OF NE 1/4							
	OF SE 1/4 AND							
	E 35' AND S 35' OF							
	SE 1/4 OF SE 1/4							
	OF NW 1/4							
	AND E 30' OF S 1/2							
	OF NW 1/4 OF							
	SW 1/4 OF SW 1/4							
	OF SW 1/4							

* Relinquished to T.I.I.T.F. per O.R. 2203, Pg. 1515

NOT A SURVEY

THIS MAP IS COMPILED FROM RECORD DATA. NO SURVEY HAS BEEN MADE OF THE PROPERTIES SHOWN AND THIS MAP DOES NOT PURPORT TO MEET THE MINIMUM TECHNICAL STANDARDS FOR SURVEYS.

THE EXISTENCE OF IMPROVEMENTS SHOWN IS BASED UPON 1984 TAX ROLL INFORMATION.

REVISION	BY	DATE
Rev. W.P.I. NO.	TLB	8-4-87

FLORIDA DEPARTMENT OF TRANSPORTATION
RIGHT OF WAY SURVEYING AND MAPPING

RIGHT OF WAY MAP

STATE ROAD NO. 93(I-75) COLLIER COUNTY

	BY	DATE	APPROVED BY	DATE
DRAWN	HOLCOMBE	6-85	HORST J. KORN — DISTRICT R/W ENGINEER	
TRACED	CADD	6-85	BY JBHoward — ADMINISTRATOR OF R/W SURVEYING AND MAPPING	3-12-86
CHECKED	RANEW	12-85		

MAPS PREPARED BY TALLAHASSEE OFFICE — FIELD BOOK NO'S. N/A

W.P.I. NO. (41414110) 1192185 — SCALE 1"=300'

SECTION 03075-2402 — SHEET 26 OF

F.A. PROJECT NO.	SHEET NO.
I-75-4(75)51	



PARCEL	DESCRIPTION	IMPROVEMENTS	PARCEL	DESCRIPTION	IMPROVEMENTS	PARCEL	DESCRIPTION	IMPROVEMENTS
*1101	NE 1/4 OF NE 1/4	VACANT						
*1102	NE 1/4 OF NW 1/4 OF NE 1/4	VACANT						
1103	NW 1/4 OF NW 1/4 OF NE 1/4	VACANT						
*1104	NE 1/4 OF NE 1/4 OF NW 1/4	VACANT						
*1105	NW 1/4 OF NE 1/4 OF NW 1/4	VACANT						
1106	NW 1/4 OF NW 1/4	VACANT						

* Relinquished to T.I.I.T.F. per O.R. 2203, Pg. 1515

NOT A SURVEY

THIS MAP IS COMPILED FROM RECORD DATA. NO SURVEY HAS BEEN MADE OF THE PROPERTIES SHOWN AND THIS MAP DOES NOT PURPORT TO MEET THE MINIMUM TECHNICAL STANDARDS FOR SURVEYS.

THE EXISTENCE OF IMPROVEMENTS SHOWN IS BASED UPON 1984 TAX ROLL INFORMATION.

REVISION	BY	DATE
Rev W.R.I. NO.	TLB	8-4-87

FLORIDA DEPARTMENT OF TRANSPORTATION
RIGHT OF WAY SURVEYING AND MAPPING

RIGHT OF WAY MAP

STATE ROAD NO. 93(I-75) COLLIER COUNTY

	BY	DATE	APPROVED BY	DATE
DRAWN	HOLCOMBE	6-85	HORST J. KORN DISTRICT R/W ENGINEER	
TRACED	CADD	6-85	BY: J.B. Howard ADMINISTRATOR OF R/W SURVEYING AND MAPPING	3-19-86
CHECKED	RANEW			

MAPS PREPARED BY TALLAHASSEE OFFICE — FIELD BOOK NO'S. N/A

W.P.I. NO. (4)(4)(4) 1142185 — SCALE 1"=300'

SECTION 03075-2402 — SHEET 27 OF

F.A. PROJECT NO.	SHEET NO.
I-75-4(75)51	

TWP.50 S.- RGE.32 E.



PARCEL	DESCRIPTION	IMPROVEMENTS
1034	N 1/2 OF NE 1/4 OF NE 1/4 OF NE 1/4	VACANT
* 1035	S 1/2 OF NE 1/4 OF NE 1/4 OF NE 1/4	VACANT
* 1036	N 1/2 OF SE 1/4 OF NE 1/4 OF NE 1/4	VACANT
* 1037	S 1/2 OF SE 1/4 OF NE 1/4 OF NE 1/4	VACANT
* 1038	N 1/2 OF NW 1/4 OF NE 1/4 OF NE 1/4	VACANT
1039	S 1/2 OF NW 1/4 OF NE 1/4 OF NE 1/4	VACANT
1040	N 1/2 OF SW 1/4 OF NE 1/4 OF NE 1/4	VACANT
1041	S 1/2 OF SW 1/4 OF NE 1/4 OF NE 1/4	VACANT
* 1042	N 1/2 OF NE 1/4 OF NW 1/4 OF NE 1/4	VACANT
1043	S 1/2 OF NE 1/4 OF NW 1/4 OF NE 1/4	VACANT
* 1044	SE 1/4 OF NW 1/4 OF NE 1/4	VACANT
1045	NW 1/4 OF NW 1/4 OF NE 1/4	VACANT
1046	N 1/2 OF SW 1/4 OF NW 1/4 OF NE 1/4	VACANT
1047	S 1/2 OF SW 1/4 OF NW 1/4 OF NE 1/4	VACANT
* 1048	N 1/2 OF NE 1/4 OF SE 1/4 OF NE 1/4	VACANT
1049	N 1/2 OF NW 1/4 OF SE 1/4 OF NE 1/4	VACANT
* 1050	N 1/2 OF NE 1/4 OF SW 1/4 OF NE 1/4	VACANT
1051	S 1/2 OF NE 1/4 OF SW 1/4 OF NE 1/4	VACANT
* 1052	N 1/2 OF SE 1/4 OF SW 1/4 OF NE 1/4	VACANT
* 1053	S 1/2 OF SE 1/4 OF SW 1/4 OF NE 1/4	VACANT
* 1054	N 1/2 OF NW 1/4 OF SW 1/4 OF NE 1/4	VACANT
* 1055	S 1/2 OF NW 1/4 OF SW 1/4 OF NE 1/4	VACANT
1056	N 1/2 OF SW 1/4 OF SW 1/4 OF NE 1/4	VACANT
1057	S 1/2 OF SW 1/4 OF SW 1/4 OF NE 1/4	VACANT
* 1058	N 1/2 OF NE 1/4 OF NW 1/4 OF NW 1/4	VACANT
* 1059	S 1/2 OF NE 1/4 OF NW 1/4 OF NW 1/4	VACANT
1060	SE 1/4 OF NE 1/4 OF NW 1/4	VACANT
1061	N 1/2 OF NW 1/4 OF NE 1/4 OF NW 1/4	VACANT
1062	S 1/2 OF NW 1/4 OF NE 1/4 OF NW 1/4	VACANT
1063	N 1/2 OF SW 1/4 OF NE 1/4 OF NW 1/4	VACANT
1064	S 1/2 OF SW 1/4 OF NE 1/4 OF NW 1/4	VACANT
1065	N 1/2 OF NE 1/4 OF NW 1/4 OF NW 1/4	VACANT
1066	S 1/2 OF NE 1/4 OF NW 1/4 OF NW 1/4	VACANT
1067	SE 1/4 OF NW 1/4 OF NW 1/4	VACANT
* 1068	NW 1/4 OF NW 1/4 OF NW 1/4	VACANT
1069	N 1/2 OF SW 1/4 OF NW 1/4 OF NW 1/4	VACANT
1070	S 1/2 OF SW 1/4 OF NW 1/4 OF NW 1/4	VACANT
* 1071	N 1/2 OF NE 1/4 OF SE 1/4 OF NW 1/4	VACANT
* 1072	S 1/2 OF NE 1/4 OF SE 1/4 OF NW 1/4	VACANT
1073	NW 1/4 OF SE 1/4 OF NW 1/4	VACANT
* 1074	N 1/2 OF NE 1/4 OF SW 1/4 OF NW 1/4 AND S 1/2 OF NW 1/4 OF SW 1/4 OF NW 1/4	VACANT
1075	S 1/2 OF NE 1/4 OF SW 1/4 OF NW 1/4	VACANT
* 1076	N 1/2 OF SW 1/4 OF SW 1/4 OF NW 1/4	VACANT
1077	S 1/2 OF SE 1/4 OF SW 1/4 OF NW 1/4	VACANT
* 1078	N 1/2 OF NW 1/4 OF SW 1/4 OF NW 1/4	VACANT
1079	S 1/2 OF SW 1/4 OF SW 1/4 OF NW 1/4	VACANT
1080	NE 1/4 OF NW 1/4 OF SE 1/4	VACANT
1081	N 1/2 OF SE 1/4 OF SE 1/4	VACANT
1082	S 1/2 OF SE 1/4 OF SE 1/4	VACANT
1083	N 1/2 OF NW 1/4 OF SE 1/4	VACANT
1084	S 1/2 OF NW 1/4 OF SE 1/4	VACANT
1085	N 1/2 OF SW 1/4 OF SE 1/4	VACANT
1086	S 1/2 OF SW 1/4 OF SE 1/4	VACANT
1087	N 1/2 OF NE 1/4 OF SE 1/4	VACANT
* 1088	S 1/2 OF NE 1/4 OF SE 1/4	VACANT
* 1089	SE 1/4 OF SW 1/4 OF SE 1/4	VACANT
1090	N 1/2 OF NW 1/4 OF SW 1/4 OF SE 1/4	VACANT
* 1091	S 1/2 OF NW 1/4 OF SW 1/4 OF SE 1/4	VACANT
1092	N 1/2 OF SW 1/4 OF SW 1/4 OF SE 1/4	VACANT
* 1093	N 1/2 OF NE 1/4 OF NW 1/4 OF SW 1/4	VACANT
* 1094	S 1/2 OF NE 1/4 OF NW 1/4 OF SW 1/4	VACANT
* 1095	N 1/2 OF SE 1/4 OF NW 1/4 OF SW 1/4	VACANT
* 1096	S 1/2 OF SE 1/4 OF NW 1/4 OF SW 1/4	VACANT
1097	NW 1/4 OF NW 1/4 OF SW 1/4	VACANT
* 1098	N 1/2 OF SW 1/4 OF NW 1/4 OF SW 1/4	VACANT
* 1099	S 1/2 OF SW 1/4 OF NW 1/4 OF SW 1/4	VACANT
* 1100	E 25' OF N 1/2 OF SW 1/4 OF SW 1/4 OF NW 1/4 AND W 25' OF N 1/2 OF SE 1/4 OF SW 1/4 OF NW 1/4	VACANT
628	N 1/2 OF SE 1/4 OF SE 1/4 OF NW 1/4	VACANT

* Relinquished to T.I.I.T.F. per O.R. 2203, Pg. 1515

NOT A SURVEY

THIS MAP IS COMPILED FROM RECORD DATA. NO SURVEY HAS BEEN MADE OF THE PROPERTIES SHOWN AND THIS MAP DOES NOT PURPORT TO MEET THE MINIMUM TECHNICAL STANDARDS FOR SURVEYS.

THE EXISTENCE OF IMPROVEMENTS SHOWN IS BASED UPON 1984 TAX ROLL INFORMATION.

REVISION	BY	DATE
Rev. W.P.I. NO.	TLB	3-4-87

FLORIDA DEPARTMENT OF TRANSPORTATION
RIGHT OF WAY SURVEYING AND MAPPING

RIGHT OF WAY MAP

STATE ROAD NO. 93(I-75) COLLIER COUNTY

	BY	DATE
DRAWN	HOLCOMBE	6-85
TRACED	CADD	6-85
CHECKED	RANEW	12-85

APPROVED BY HORST J. KORN DATE
BY: J B Howard DISTRICT R/W ENGINEER 3-19-86
ADMINISTRATOR OF R/W SURVEYING AND MAPPING

MAPS PREPARED BY TALLAHASSEE OFFICE
FIELD BOOK NO'S. N/A
W.P.I. NO. (41414(0) 1142185
SCALE 1"=300'
SECTION 03075-2402
SHEET 28 OF

F.A. PROJECT NO.	SHEET NO.
I-75-4(75)51	



PARCEL	DESCRIPTION	IMPROVEMENTS	PARCEL	DESCRIPTION	IMPROVEMENTS	PARCEL	DESCRIPTION	IMPROVEMENTS
1107	W 1/2 OF SW 1/4 OF	VACANT		NE 1/4 OF SW 1/4				
	SE 1/4 AND NW 1/4			OF SW 1/4				
	OF NW 1/4 OF		* 1132	SE 1/4 OF SW 1/4	VACANT			
	SE 1/4 AND E 1/2			OF				
	OF W 1/2 OF			SW 1/4 LESS S				
	SE 1/4 LESS S			200'				
	200'		* 1133	NW 1/4 OF SW 1/4	VACANT			
* 1108	NE 1/4 OF SE 1/4	VACANT		OF SW 1/4				
* 1109	SE 1/4 OF	VACANT	* 1134	N 1/2 OF SW 1/4 OF	VACANT			
	SE 1/4 LESS S			SW 1/4 OF SW 1/4				
	200'		* 1135	S 1/2 OF SW 1/4 OF	VACANT			
* 1110	E 1/2 OF E 1/2 OF	VACANT		SW 1/4 OF				
	W 1/2 LESS N 25'			SW 1/4 LESS S				
	AC. AND W 1/2 OF			200'				
	SE 1/4 OF NE 1/4		* 1294	W 1/2 OF SE 1/4 OF				
	OF SW 1/4 AND			NE 1/4 OF SW 1/4				
	S 200' AND SW 1/4		* 1295	N 1/2 OF NW 1/4 OF				
	OF NW 1/4 OF			SE 1/4 OF SW 1/4 AND				
	SE 1/4 AND NW 1/4			5 ACRES OF SW 1/4				
	OF NE 1/4 OF			OF NE 1/4 OF SW 1/4				
	SW 1/4 AND		* 1301	5.3 1/2 ACRES OF N				
	N 2 AC. OF			2.5 ACRES OF E 1/2 OF				
	SW 1/4 OF NE 1/4			E 1/2 OF W 1/2 AND S				
	OF SW 1/4 AND			1 1/2 ACRES OF N 6				
	S 1 AC. OF SW 1/4			ACRES OF NW 1/4 OF				
	OF SE 1/4 OF			SE 1/4 OF NW 1/4				
	NW 1/4		* 1302	3.33 OF SW 1/4 OF				
* 1111	S 1/2 OF NW 1/4 OF	VACANT		NE 1/4 OF NW 1/4 AND				
	SE 1/4 OF SW 1/4			N 66' OF NW 1/4 OF SE				
	AND SW 1/4 OF			1/4 OF NW 1/4 AND				
	SE 1/4 OF			N 3.5 ACRES OF				
	SW 1/4 LESS S			5.5 ACRES OF N 6				
	200'			ACRES OF N 1/4 OF				
* 1112	N 1/2 OF NE 1/4 OF	VACANT		SE 1/4 OF NW 1/4 AND				
	NW 1/4 OF NW 1/4			5 3.5 ACRES OF N				
	AND S 1/2 OF			21.5 ACRES OF E 1/2 OF				
	SE 1/4 OF NW 1/4			E 1/2 OF W 1/2 AND				
	OF NW 1/4			N 6.5 ACRES OF				
* 1113	S 1/2 OF NE 1/4 OF	VACANT		5.7 ACRES OF SW 1/4				
	NW 1/4 OF NW 1/4			OF NE 1/4 OF NW 1/4				
* 1114	W 30' OF S 1/2 OF	VACANT		LESS N 2.5 ACRES				
	NE 1/4 OF NW 1/4		* 1303	5.5 ACRES OF N 1/8				
	OF NW 1/4			ACRES OF E 1/2 OF				
1115	N 1/2 OF SE 1/4 OF	VACANT		E 1/2 OF W 1/2				
	NW 1/4 OF NW 1/4		* 1304	N 13 ACRES OF E 1/2				
1116	N 1/2 OF NW 1/4 OF	VACANT		OF E 1/2 OF W 1/2 ; N 3				
	NW 1/4 OF NW 1/4			ACRES OF SW 1/4 OF				
1117	S 1/2 OF NW 1/4 OF	VACANT		NE 1/4 OF NW 1/4 ; AND				
	NW 1/4 OF NW 1/4			NW 1/4 OF NE 1/4 OF				
* 1118	N 1/2 OF SW 1/4 OF	VACANT		NW 1/4				
	NW 1/4 OF NW 1/4		* 1305	W 2.5 ACRES OF N				
1119	S 1/2 OF SW 1/4 OF	VACANT		6.5 ACRES OF S 7				
	NW 1/4 OF NW 1/4			ACRES OF SW 1/4 OF				
	AND S 1/2 OF			NE 1/4 OF NW 1/4				
	NW 1/4 OF SW 1/4							
	OF NW 1/4							
1120	N 1/2 OF NW 1/4 OF	VACANT						
	SW 1/4 OF NW 1/4							
1121	N 1/2 OF NE 1/4 OF	VACANT						
	SW 1/4 OF NW 1/4							
* 1122	S 1/2 OF NE 1/4 OF	VACANT						
	SW 1/4 OF NW 1/4							
	AND N 1/2 OF							
	SE 1/4 OF SW 1/4							
	OF NW 1/4							
* 1123	S 1/2 OF SE 1/4 OF	VACANT						
	SW 1/4 OF NW 1/4							
* 1124	N 1/2 OF SW 1/4 OF	VACANT						
	SW 1/4 OF NW 1/4							
* 1125	S 1/2 OF SW 1/4 OF	VACANT						
	SW 1/4 OF NW 1/4							
* 1126	N 1/2 OF NE 1/4 OF	VACANT						
	NW 1/4 OF SW 1/4							
* 1127	S 1/2 OF NE 1/4 OF	VACANT						
	NW 1/4 OF SW 1/4							
	AND SE 1/4 OF							
	NW 1/4 OF SW 1/4							
	AND N 1/2 OF							
	NE 1/4 OF SW 1/4							
	OF SW 1/4							
* 1128	NW 1/4 OF NW 1/4	VACANT						
	OF SW 1/4							
* 1129	SW 1/4 OF NW 1/4	VACANT						
	OF SW 1/4							
* 1130	N 1/2 OF S 1/2 OF	VACANT						
	NE 1/4 OF SW 1/4							
	OF SW 1/4							
* 1131	S 1/2 OF S 1/2 OF	VACANT						

* Relinquished to T.I.I.T.F. per O.R. 2203, Pg. 1515

NOT A SURVEY

THIS MAP IS COMPILED FROM RECORD DATA. NO SURVEY HAS BEEN MADE OF THE PROPERTIES SHOWN AND THIS MAP DOES NOT PURPORT TO MEET THE MINIMUM TECHNICAL STANDARDS FOR SURVEYS.

THE EXISTENCE OF IMPROVEMENTS SHOWN IS BASED UPON 1984 TAX ROLL INFORMATION.

REVISION	BY	DATE
Add Par. 1309, 1305 & Private Easem'ts.	H. T. R.	11-14-88
Add Par. 1301, 1302, 1303 & Private Easem'ts. Add Easem. 1294 & 1295	H. T. R.	9-12-88
Add Par. 1295, Rev. Eas't	KEM	6-30-88
Add Par. 1294, Eas't.	KEM	3-7-88
Rev. W.P.I. NO.	TLB	3-4-87

FLORIDA DEPARTMENT OF TRANSPORTATION
RIGHT OF WAY SURVEYING AND MAPPING

RIGHT OF WAY MAP

STATE ROAD NO. 93 (I-75) — COLLIER COUNTY

	BY	DATE	APPROVED BY	DATE
DRAWN	T. BRADHAM	2-86	HORST J. KORN — DISTRICT R/W ENGINEER	
TRACED	CADD	2-86	J B Howard — ADMINISTRATOR OF R/W SURVEYING AND MAPPING	3-19-86
CHECKED	RANEW	2-86		

MAPS PREPARED BY: TALLAHASSEE OFFICE — FIELD BOOK NO'S.: N/A

W.P.I. NO. (414410) 1142185 — SCALE 1"=300'

SECTION 03075-2402 — SHEET 29 OF

F.A. PROJECT NO.	SHEET NO.
I-75-4(75)51	



TWP. 49 S.- RGE. 34 E.

PARCEL	DESCRIPTION	IMPROVEMENTS	PARCEL	DESCRIPTION	IMPROVEMENTS	PARCEL	DESCRIPTION	IMPROVEMENTS
* 1137	SW 1/4 LESS S 200'	VACANT						
* 1138	SE 1/4 LESS S 200' AND LESS E 1/2 OF E 1/2 OF SE 1/4 OF SE 1/4	VACANT						
* 1139	E 1/2 OF E 1/2 OF SE 1/4 OF SE 1/4 LESS S 200'	VACANT						
* 1275	NE 1/4 AND E 1/2 OF NW 1/4 AND SW 1/4 OF NW 1/4 AND E 1/2 OF NW 1/4 OF NW 1/4	VACANT						

* Relinquished to T.I.I.T.F. per O.R. 2203, Pg. 1515

NOT A SURVEY

THIS MAP IS COMPILED FROM RECORD DATA. NO SURVEY HAS BEEN MADE OF THE PROPERTIES SHOWN AND THIS MAP DOES NOT PURPORT TO MEET THE MINIMUM TECHNICAL STANDARDS FOR SURVEYS.

THE EXISTENCE OF IMPROVEMENTS SHOWN IS BASED UPON 1984 TAX ROLL INFORMATION.

REVISION	BY	DATE
Rev. W.P.I. NO.	TLB	8-4-87

FLORIDA DEPARTMENT OF TRANSPORTATION
RIGHT OF WAY SURVEYING AND MAPPING

RIGHT OF WAY MAP

STATE ROAD NO. 93(I-75) COLLIER COUNTY

	BY	DATE	APPROVED BY	DATE
DRAWN	T.BRADHAM	6-86	HORST J. KORN	
TRACED	CADD	6-86	BY DISTRICT R/W ENGINEER	
CHECKED	RANEW	6-86	J.B. Howard 6-10-86 ADMINISTRATOR OF R/W SURVEYING AND MAPPING	

MAPS PREPARED BY TALLAHASSEE OFFICE

FIELD BOOK NO'S. N/A

W.P.I. NO. (4141410) 1142185

SCALE 1"=300'

SECTION 03075-2402

SHEET 30 OF

F.A. PROJECT NO.	SHEET NO.
I-75-4(75)51	



RGE. 34 E

PARCEL	DESCRIPTION	IMPROVEMENTS
*1140	NE 1/4 OF NW 1/4	VACANT
	OF NE 1/4 OF	
	NE 1/4 AND NW 1/4	
	OF NE 1/4 OF	
	NE 1/4 OF NE 1/4	
*1141	NW 1/4 OF NW 1/4	VACANT
	OF NE 1/4 OF	
	NE 1/4	
*1142	N 1/2 OF SE 1/4 OF	VACANT
	NE 1/4 OF NE 1/4	
*1143	SW 1/4 OF NW 1/4	VACANT
	OF NE 1/4 OF	
	NE 1/4 AND NW 1/4	
	OF SW 1/4 OF	
	NE 1/4 OF NE 1/4	
	AND NE 1/4 OF	
	SE 1/4 OF NW 1/4	
	OF NE 1/4	
*1144	E 1/2 OF SW 1/4 OF	VACANT
	NE 1/4 OF NE 1/4	
	AND SW 1/4 OF	
	SW 1/4 OF NE 1/4	
	OF NE 1/4 AND	
	SE 1/4 OF SE 1/4	
	OF NW 1/4 OF	
	NE 1/4	
*1145	SW 1/4 OF SE 1/4	VACANT
	OF NE 1/4 OF	
	NE 1/4 AND SE 1/4 of	
	NE 1/4 AND	
	N 1/2 OF N 1/2 OF	
	NE 1/4 OF SE 1/4	
*1146	E 1/2 OF NE 1/4 OF	VACANT
	NW 1/4 OF NE 1/4	
*1147	NW 1/4 OF NE 1/4	VACANT
	OF NW 1/4 OF	
	NE 1/4 AND NE 1/4	
	OF NW 1/4 OF	
	NW 1/4 OF NE 1/4	
*1148	SW 1/4 OF NE 1/4	VACANT
	OF NW 1/4 OF	
	NE 1/4	
*1149	NW 1/4 OF SE 1/4	VACANT
	OF NW 1/4 OF	
	NE 1/4 AND NE 1/4	
	OF SW 1/4 OF	
	NW 1/4 OF NE 1/4	
*1150	NW 1/4 OF SW 1/4	VACANT
	OF NW 1/4 OF	
	NE 1/4	
*1151	S 1/2 OF SW 1/4 OF	VACANT
	NW 1/4 OF NE 1/4	
	AND S 1/2 OF	
	NW 1/4 OF NW 1/4	
	OF NW 1/4	
*1152	N 1/2 OF NW 1/4 OF	VACANT
	SW 1/4 OF NE 1/4	
	AND S 1/2 OF	
	NW 1/4 OF NE 1/4	
	OF SW 1/4 OF	
	NE 1/4 AND S 1/2	
	OF NE 1/4 OF	
	NE 1/4 OF SW 1/4	
	OF NE 1/4	
*1153	N 1/2 OF SW 1/4 OF	VACANT
	SW 1/4 OF NE 1/4	
*1154	S 1/2 OF SW 1/4 OF	VACANT
	SW 1/4 OF NE 1/4	
*1155	N 1/2 OF NW 1/4 OF	VACANT
	NE 1/4 OF NW 1/4	
	AND N 1/2 OF	
	NE 1/4 OF NE 1/4	
	OF NW 1/4	
*1156	SE 1/4 OF NE 1/4	VACANT
	OF NE 1/4 OF	
	NW 1/4	
*1157	N 1/2 OF SE 1/4 OF	VACANT
	NE 1/4 OF NW 1/4	
*1158	S 1/2 OF SW 1/4 OF	VACANT
	NE 1/4 OF NE 1/4	

PARCEL	DESCRIPTION	IMPROVEMENTS
	OF NW 1/4	
*1159	N 1/2 OF S 1/2 OF	VACANT
	SE 1/4 OF NE 1/4	
	OF NW 1/4	
*1160	S 1/2 OF SE 1/4 OF	VACANT
	SE 1/4 OF NE 1/4	
	OF NW 1/4 AND	
	S 1/2 OF SW 1/4 OF	
	SE 1/4 OF NE 1/4	
	OF NW 1/4 AND	
	N 1/2 OF NW 1/4 OF	
	NE 1/4 OF SE 1/4	
	OF NW 1/4 AND	
	N 1/2 OF NE 1/4	
	OF NE 1/4 OF	
	SE 1/4 OF NW 1/4	
*1161	S 1/2 OF NE 1/4 OF	VACANT
	NE 1/4 OF SE 1/4	
	OF NW 1/4 AND	
	S 1/2 OF NW 1/4 OF	
	NE 1/4 OF SE 1/4	
	OF NW 1/4 AND	
	N 1/2 OF SW 1/4 OF	
	NE 1/4 OF SE 1/4	
	OF NW 1/4 AND	
	N 1/2 OF SE 1/4	
	OF NE 1/4 OF	
	SE 1/4 OF NW 1/4	
1162	N 1/2 OF SE 1/4 OF	VACANT
	SE 1/4 OF NW 1/4	
*1163	S 1/2 OF NW 1/4 OF	VACANT
	NE 1/4 OF NW 1/4	
	AND SW 1/4 OF	
	NE 1/4 OF NW 1/4	
	AND N 1/2 OF	
	NW 1/4 OF SE 1/4	
	OF NW 1/4	
*1164	N 1/2 OF NE 1/4 OF	VACANT
	NW 1/4 OF NW 1/4	
*1165	S 1/2 OF NE 1/4 OF	VACANT
	NW 1/4 OF NW 1/4	
	AND N 1/2 OF	
	SE 1/4 OF NW 1/4	
	OF NW 1/4 AND	
	SE 1/4 OF SE 1/4	
	OF NW 1/4 OF	
	NW 1/4 AND NE 1/4	
	OF NE 1/4 OF	
	SW 1/4 OF NW 1/4	
*1166	N 1/2 OF NW 1/4 OF	VACANT
	NW 1/4 OF NW 1/4	
1167	S 1/2 OF N 1/2 OF	VACANT
	SW 1/4 OF NW 1/4	
	OF NW 1/4 AND	
	SE 1/4 OF SW 1/4	
	OF NW 1/4 OF	
	NW 1/4 AND SW 1/4	
	OF SE 1/4 OF	
	NW 1/4 OF NW 1/4	
1168	SW 1/4 OF SW 1/4	VACANT
	OF NW 1/4 OF	
	NW 1/4	
*1169	S 1/2 OF NW 1/4 OF	VACANT
	SE 1/4 OF NW 1/4	
	AND N 1/2 OF	
	SW 1/4 OF SE 1/4	
	OF NW 1/4	
*1170	S 1/2 OF SE 1/4 OF	VACANT
	SE 1/4 OF NW 1/4	
1171	NW 1/4 OF NE 1/4	VACANT
	OF SW 1/4 OF	
	NW 1/4	
*1172	S 1/2 OF NE 1/4 OF	VACANT
	SW 1/4 OF NW 1/4	
	AND N 1/2 OF	
	SE 1/4 OF SW 1/4	
	OF NW 1/4	
1173	NE 1/4 OF NW 1/4	VACANT
	OF SW 1/4 OF	
	NW 1/4	
*1174	SW 1/4 OF NW 1/4	VACANT
	OF SW 1/4 OF	
	NW 1/4	
1175	N 1/2 OF NW 1/4 OF	VACANT
	SW 1/4 OF SW 1/4	
	OF NW 1/4 AND	
	N 1/2 OF NE 1/4 OF	
	SW 1/4 OF SW 1/4	

PARCEL	DESCRIPTION	IMPROVEMENTS
	OF NW 1/4	
1176	S 1/2 OF N 1/2 OF	VACANT
	SW 1/4 OF SW 1/4	
	OF NW 1/4 AND	
	S 1/2 OF SW 1/4 OF	
	SW 1/4 OF NW 1/4	
1177	N 1/2 OF NW 1/4 OF	VACANT
	NE 1/4 OF SW 1/4	
	OF NE 1/4 AND	
	N 1/2 OF NE 1/4 OF	
	NE 1/4 OF SW 1/4	
	OF NE 1/4	
*1178	S 1/2 OF NE 1/4 OF	VACANT
	NE 1/4 OF SW 1/4	
	AND S 1/2 OF	
	NW 1/4 OF NW 1/4	
	OF SE 1/4	
1179	N 1/2 OF SW 1/4 OF	VACANT
	NW 1/4 OF SE 1/4	
*1180	S 1/2 OF SW 1/4 OF	VACANT
	NW 1/4 OF SE 1/4	
	AND S 1/2 OF	
	SE 1/4 OF NW 1/4	
	OF SE 1/4	
*1181 (Part)	N 1/2 OF NE 1/4 OF	VACANT
	SE 1/4 OF SE 1/4	* see below for cont.
*1182	S 1/2 OF NE 1/4 OF	VACANT
	SE 1/4 OF SE 1/4	
*1183	S 1/2 OF NW 1/4 OF	VACANT
	SE 1/4 OF SE 1/4	
*1184	W 500' OF E 560'	VACANT
	OF S 1/2 OF S 1/2	
	OF SE 1/4	
*1185	N 1/2 OF NE 1/4 OF	VACANT
	SW 1/4 OF SE 1/4	
*1186	S 1/2 OF NE 1/4 OF	VACANT
	SW 1/4 OF SE 1/4	
*1187	N 1/2 OF NW 1/4 OF	VACANT
	SW 1/4 OF SE 1/4	
*1188	N 1/2 OF NE 1/4 OF	VACANT
	NE 1/4 OF SW 1/4	
*1189	N 1/2 OF SE 1/4 OF	VACANT
	NE 1/4 OF SW 1/4	
*1190	S 1/2 OF SE 1/4 OF	VACANT
	NE 1/4 OF SW 1/4	
*1191	NW 1/4 OF SW 1/4	VACANT
	OF NE 1/4 OF	
	SW 1/4 AND S 1/2	
	OF SW 1/4 OF	
	NW 1/4 OF SW 1/4	
1192	S 1/2 OF SW 1/4 OF	VACANT
	NE 1/4 OF SW 1/4	
*1193	SE 1/4 OF NW 1/4	VACANT
	OF SW 1/4	
1194	N 1/2 OF NE 1/4 OF	VACANT
	SE 1/4 OF SW 1/4	
*1195	N 1/2 OF NW 1/4 OF	VACANT
	SE 1/4 OF SW 1/4	
*1196	SEE SHEET 32	
	FOR DESCRIPTION	
1181 (Part)	S ½ of SE ¼ of NE ¼	
	of SE ¼ AND SW ¼	
	of NW ¼ of SW ¼ of	
	SE ¼	
*1298	SW ¼ of SE ¼ of	
	NW ¼ of NE ¼ AND	
	SW ¼ of NE ¼ of	
	SW ¼ of NE ¼	
*1299	E ½ of NE ¼ of	
	NE ¼ of NE ¼	
*1300	S ½ of N ½ of	
	SW ¼ of NE ¼	
*1306	N ½ OF NW ¼ OF NW	
	¼ OF SE ¼	

* Relinquished to T.I.I.T.F. per O.R. 2203, Pg. 1515

NOT A SURVEY

THIS MAP IS COMPILED FROM RECORD DATA. NO SURVEY HAS BEEN MADE OF THE PROPERTIES SHOWN AND THIS MAP DOES NOT PURPORT TO MEET THE MINIMUM TECHNICAL STANDARDS FOR SURVEYS.

THE EXISTENCE OF IMPROVEMENTS SHOWN IS BASED UPON 1984 TAX ROLL INFORMATION.

REVISION	BY	DATE
Rev. 1198(Part) to 1298(Pt)	H.T.R.	11-17-88
Add Parcel 1306	H.T.R.	11-14-88
Rev. 1181, 1145, 1196 Add Par 1298, 1299, 1300	KEM	7-30-88
Rev. W.P.I. NO.	TLB	8-4-87
REV. Sht. No.	TLB	6-5-86

FLORIDA DEPARTMENT OF TRANSPORTATION
RIGHT OF WAY SURVEYING AND MAPPING

RIGHT OF WAY MAP

STATE ROAD NO. 93(I-75) COLLIER COUNTY

	BY	DATE
DRAWN	T.BRADHAM	2-86
TRACED	CADD	2-86
CHECKED	RANEW	2-86

APPROVED BY: HORST J. KORN, DISTRICT R/W ENGINEER
BY: [signature] DATE: 3-19-86
ADMINISTRATOR OF R/W SURVEYING AND MAPPING

MAPS PREPARED BY: TALLAHASSEE OFFICE
FIELD BOOK NO'S.: N/A
W.P.I. NO. (4141410) 1142185
SCALE 1"=300'
SECTION 03075-2402
SHEET 31 OF

F.A. PROJECT NO.	SHEET NO.
I-75-4(75)51	



TWP. 49 S.- RGE. 34 E.

PARCEL	DESCRIPTION	IMPROVEMENTS	PARCEL	DESCRIPTION	IMPROVEMENTS	PARCEL	DESCRIPTION	IMPROVEMENTS
1197	E 1/2 OF NE 1/4	VACANT		OF NE 1/4 OF				
1198	SEE MAP	VACANT		SW 1/4 AND SW 1/4				
* 1199	SE 1/4 LESS S	VACANT		OF				
	200'			SW 1/4 LESS S 200'				
				AND S 1/2 OF				
				NW 1/4 OF SE 1/4				
				OF SW 1/4 AND				
				S 1/2				
				OF NE 1/4 OF				
* 1196	SW 1/4 OF	VACANT		SE 1/4 OF SW 1/4				
	NE 1/4 OF NE 1/4			AND S 1/2 OF				
	OF NE 1/4 AND			SE 1/4 OF				
	SE 1/4 OF NW 1/4			SW 1/4 LESS S 200'				
	OF NE 1/4 OF			AND S 1/2 OF				
	NE 1/4 AND NW 1/4			NW 1/4 OF SW 1/4				
	OF NW 1/4 OF			OF SE 1/4 AND				
	NW 1/4 OF NE 1/4			S 1/2 OF SW 1/4 OF				
	AND S 1/2			SE 1/4 LESS S 200'				
	OF NW 1/4 OF			AND				
	NW 1/4 OF NE 1/4			S 1/2 OF SE 1/4 OF				
	AND N 1/2 OF			SE 1/4 LESS S 200'				
	SW 1/4 OF NE 1/4			AND LESS W 500' OF				
	OF NE 1/4 OF			E 560'				
	NW 1/4 AND N 1/2			AND LESS 3 1/2 of				
	OF NW 1/4 OF			N 1/2 of SW 1/4 of				
	SW 1/4 OF NW 1/4			NE 1/4				
	OF NW 1/4 AND			AND LESS 3 1/2 of				
	N 1/2 OF NE 1/4 OF			SE 1/4 of NE 1/4 of SE 1/4				
	SW 1/4 OF			AND LESS S 100' of				
	NW 1/4 OF NW 1/4			N 100' of S 200' of SE 1/4				
				AND LESS N 1/2 OF				
				NW 1/4 OF NW 1/4				
				OF SE 1/4				
	AND NW 1/4 OF							
	NW 1/4 OF SW 1/4							
	OF NW 1/4 AND							
	S 1/2							
	OF SW 1/4 OF							
	NE 1/4 OF SE 1/4							
	OF NW 1/4 AND							
	S 1/2 OF SE 1/4 OF							
	NE 1/4 OF SE 1/4							
	OF NW 1/4 AND							
	S 1/2 OF							
	NW 1/4 OF SW 1/4							
	OF NE 1/4 AND							
	S 1/2 OF NE 1/4 OF							
	SW 1/4 OF NE 1/4							
	AND SE 1/4 OF							
	SW 1/4 OF NE 1/4							
	AND N 1/2 OF							
	NW 1/4 OF NW 1/4							
	OF SE 1/4 AND							
	NE 1/4 OF NW 1/4							
	OF SE 1/4							
	AND N 1/2 OF							
	SE 1/4 OF NW 1/4							
	OF SE 1/4 AND							
	S 1/2 OF NW 1/4 OF							
	NE 1/4 OF SE 1/4							
	AND S 1/2 OF							
	NE 1/4 OF NE 1/4							
	OF SE 1/4 AND							
	S 1/2 OF NE 1/4 OF							
	SE 1/4 AND N 1/2							
	OF							
	NW 1/4 OF SE 1/4							
	OF SE 1/4 AND							
	S 1/2 OF SE 1/4 OF							
	SW 1/4 OF NW 1/4							
	AND S 1/2 OF							
	SW 1/4 OF SE 1/4							
	OF NW 1/4 AND							
	N 1/2 OF NW 1/4 OF							
	SW 1/4 AND NW 1/4							
	OF NE 1/4 OF							
	SW 1/4							
	AND N 1/2 OF							
	SW 1/4 OF NW 1/4							
	OF SW 1/4 AND							
	NE 1/4 OF SW 1/4							

* Relinquished to T.I.I.T.F. per O.R. 2203, Pg. 1515

NOT A SURVEY

THIS MAP IS COMPILED FROM RECORD DATA. NO SURVEY HAS BEEN MADE OF THE PROPERTIES SHOWN AND THIS MAP DOES NOT PURPORT TO MEET THE MINIMUM TECHNICAL STANDARDS FOR SURVEYS.

THE EXISTENCE OF IMPROVEMENTS SHOWN IS BASED UPON 1984 TAX ROLL INFORMATION.

REVISION	BY	DATE
Rev. L/A R/W Line	H. T. R.	6-13-89
Rev. L/A R/W Line	H. T. R.	4-21-89
Add to descr.-Par. 1196	H. T. R.	11-17-88
Rev. 1196 Descr.	KCM	7-30-87
Rev. W.P.I. NO.	TLB	3-4-87
Rev. Sht. No.	TLB	6-5-86

FLORIDA DEPARTMENT OF TRANSPORTATION
RIGHT OF WAY SURVEYING AND MAPPING

RIGHT OF WAY MAP

STATE ROAD NO. 93(I-75) COLLIER COUNTY

	BY	DATE
DRAWN	T.BRADHAM	2-86
TRACED	CADD	2-86
CHECKED	RANEW	2-86

APPROVED BY HORST J. KORN DATE
BY DISTRICT R/W ENGINEER
BY J. B. Howard 3-19-86
ADMINISTRATOR OF R/W SURVEYING AND MAPPING

MAPS PREPARED BY TALLAHASSEE OFFICE
FIELD BOOK NO'S. N/A
W.P.I. NO. (41414) 1142185
SCALE 1"=300'

SECTION 03075-2402 SHEET 32 OF

F.A. PROJECT NO.	SHEET NO.
I-75-4(75)51	

TWP. 49 S.- RGE. 34 E.

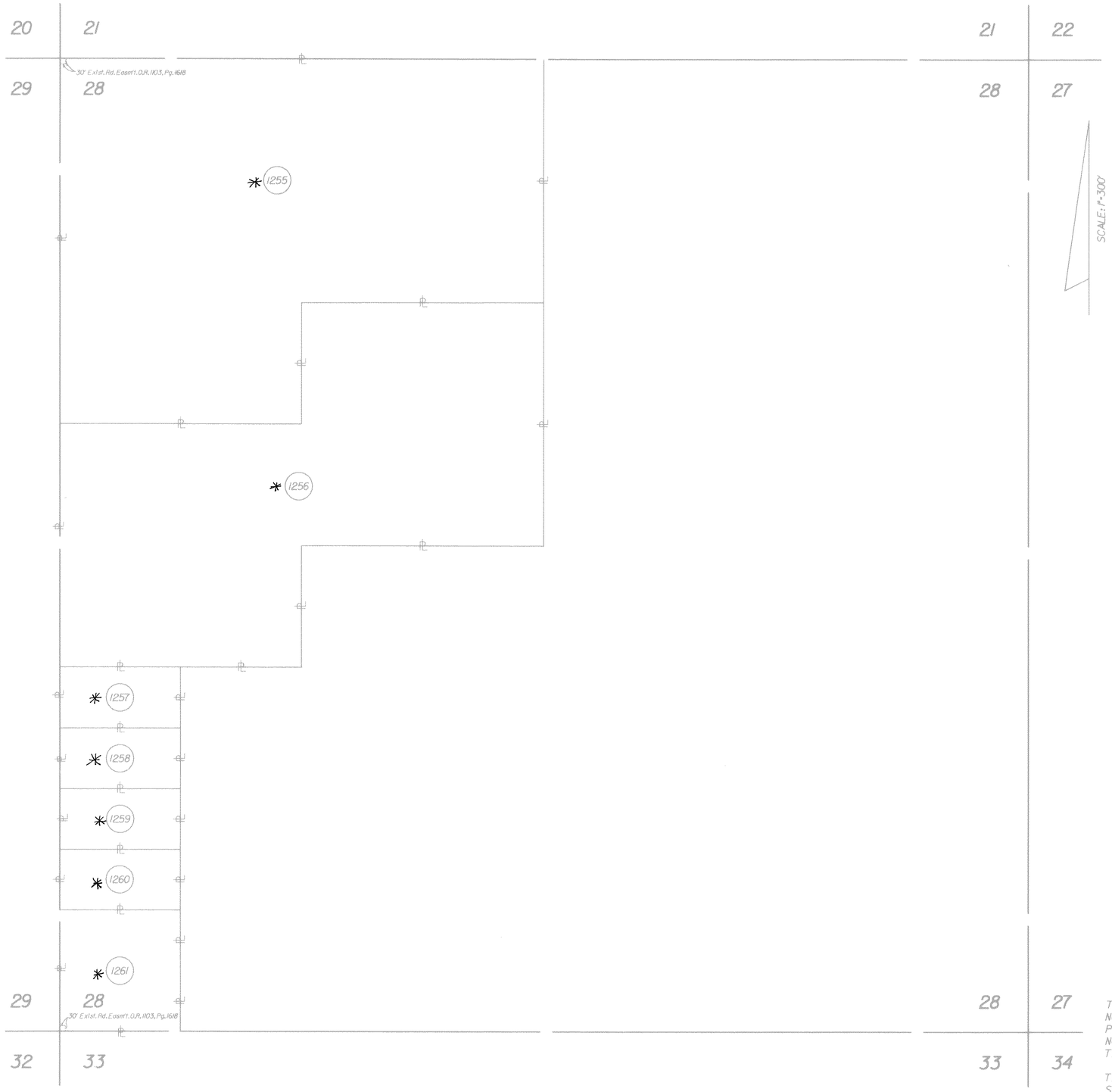

PARCEL	DESCRIPTION	IMPROVEMENTS	PARCEL	DESCRIPTION	IMPROVEMENTS	PARCEL	DESCRIPTION	IMPROVEMENTS
* 1255	N 1/2 OF NW 1/4 AND N 1/2 OF SW 1/4 OF NW 1/4	VACANT						
* 1256	S 1/2 OF SW 1/4 OF NW 1/4 AND N 1/2 OF NW 1/4 OF SW 1/4 AND SE 1/4 OF NW 1/4	VACANT						
* 1257	N 1/2 OF SW 1/4 OF NW 1/4 OF SW 1/4	VACANT						
* 1258	S 1/2 OF SW 1/4 OF NW 1/4 OF SW 1/4	VACANT						
* 1259	N 1/2 OF NW 1/4 OF SW 1/4 OF SW 1/4	VACANT						
* 1260	S 1/2 OF NW 1/4 OF SW 1/4 OF SW 1/4	VACANT						
* 1261	SW 1/4 OF SW 1/4 OF SW 1/4	VACANT						

* Relinquished to T.I.I.T.F. per O.R. 2203, Pg. 1515

NOT A SURVEY

THIS MAP IS COMPILED FROM RECORD DATA. NO SURVEY HAS BEEN MADE OF THE PROPERTIES SHOWN AND THIS MAP DOES NOT PURPORT TO MEET THE MINIMUM TECHNICAL STANDARDS FOR SURVEYS.

THE EXISTENCE OF IMPROVEMENTS SHOWN IS BASED UPON 1984 TAX ROLL INFORMATION.

REVISION	BY	DATE
Rev. W.P.I. No.	M.B.	8-4-87

FLORIDA DEPARTMENT OF TRANSPORTATION
RIGHT OF WAY SURVEYING AND MAPPING

RIGHT OF WAY MAP

STATE ROAD NO. 93 (I-75) — COLLIER COUNTY

	BY	DATE	APPROVED BY	DATE
DRAWN	T. BRADHAM	6-85	HORST J. KORN	
TRACED	CADD	6-85	BY DISTRICT R/W ENGINEER: J.B. Howard	6-10-86
CHECKED	RANEW	12-85	ADMINISTRATOR OF R/W SURVEYING AND MAPPING	

MAPS PREPARED BY: TALLAHASSEE OFFICE — FIELD BOOK NO'S.: N/A

W.P.I. NO. (41)(410) 1142103 — SCALE 1"=300'

SECTION 03075-2402 — SHEET 33 OF

F.A. PROJECT NO.	SHEET NO.
I-75-4(75)51	

TWP. 49 S.- RGE. 34 E.

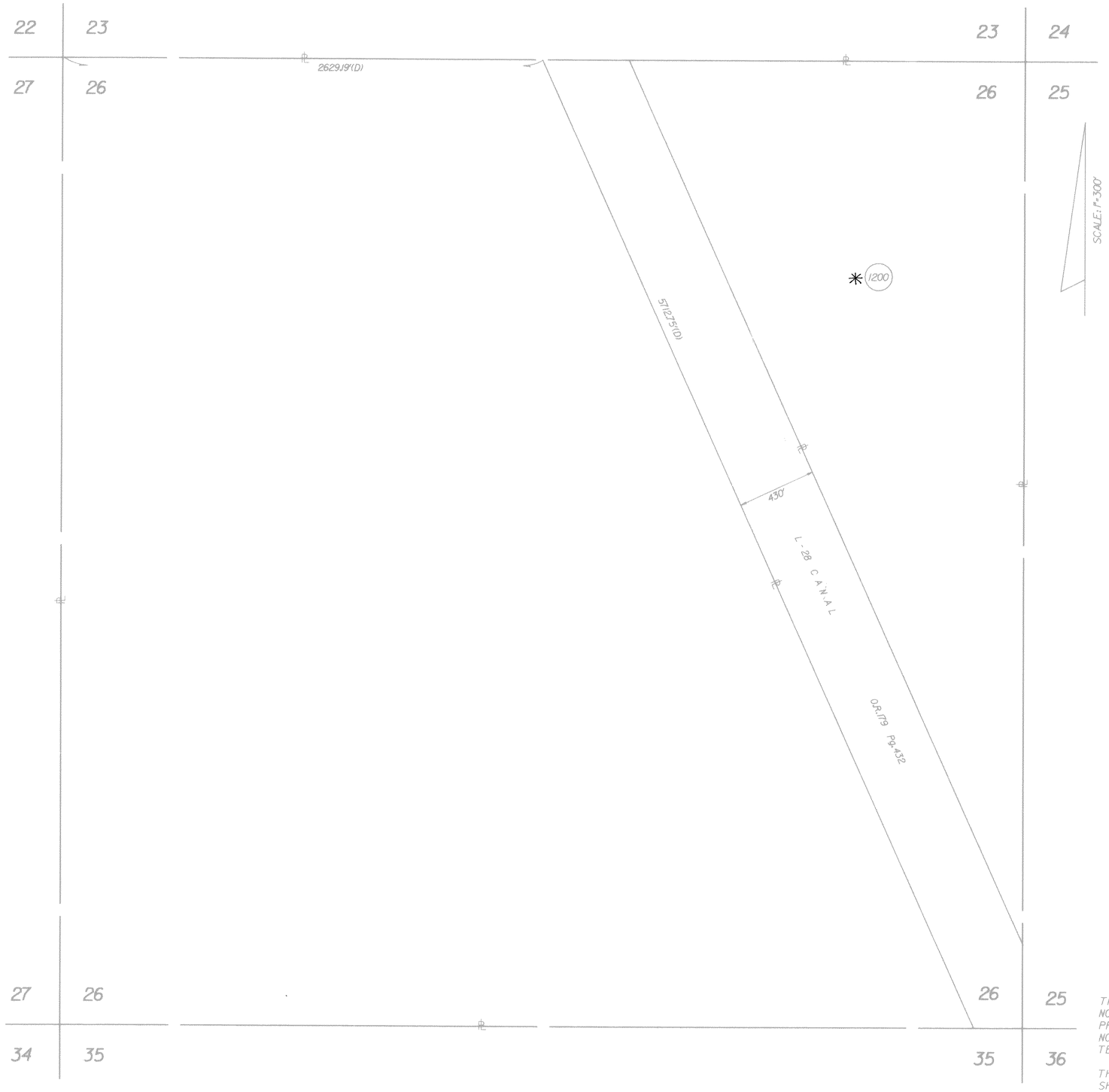

PARCEL	DESCRIPTION	IMPROVEMENTS	PARCEL	DESCRIPTION	IMPROVEMENTS	PARCEL	DESCRIPTION	IMPROVEMENTS
* 1200	SEE MAP	VACANT						

* Relinquished to T.I.I.T.F. per O.R. 2203, Pg. 1515

NOT A SURVEY

THIS MAP IS COMPILED FROM RECORD DATA. NO SURVEY HAS BEEN MADE OF THE PROPERTIES SHOWN AND THIS MAP DOES NOT PURPORT TO MEET THE MINIMUM TECHNICAL STANDARDS FOR SURVEYS.

THE EXISTENCE OF IMPROVEMENTS SHOWN IS BASED UPON 1984 TAX ROLL INFORMATION.

REVISION	BY	DATE
Rev. W.P.I. No.	M.B.	8-4-87
Rev. Sht. No.	TLB	6-5-86

FLORIDA DEPARTMENT OF TRANSPORTATION
RIGHT OF WAY SURVEYING AND MAPPING

RIGHT OF WAY MAP

STATE ROAD NO. 93(I-75) COLLIER COUNTY

	BY	DATE	APPROVED BY	DATE
DRAWN	T. BRADHAM	2-86	HORST J. KORN	
TRACED	CADD	2-86	BY DISTRICT R/W ENGINEER	
CHECKED	RANEW	2-86	J.B. Howard ADMINISTRATOR OF R/W SURVEYING AND MAPPING	3-19-86

MAPS PREPARED BY TALLAHASSEE OFFICE

FIELD BOOK NO'S. N/A

W.P.I. NO. (41)41410 1142185 SCALE 1"=300'

SECTION 03075-2402 SHEET 34 OF

F.A. PROJECT NO.	SHEET NO.
I-75-4(75)51	

TWP. 49 S.- RGE. 34 E.



PARCEL	DESCRIPTION	IMPROVEMENTS	PARCEL	DESCRIPTION	IMPROVEMENTS	PARCEL	DESCRIPTION	IMPROVEMENTS
* 1262	E 1/2 LESS NW 1/4 OF NE 1/4	VACANT						

* Relinquished to T.I.I.T.F. per O.R. 2203, Pg. 1515

NOT A SURVEY

THIS MAP IS COMPILED FROM RECORD DATA. NO SURVEY HAS BEEN MADE OF THE PROPERTIES SHOWN AND THIS MAP DOES NOT PURPORT TO MEET THE MINIMUM TECHNICAL STANDARDS FOR SURVEYS.

THE EXISTENCE OF IMPROVEMENTS SHOWN IS BASED UPON 1984 TAX ROLL INFORMATION.

REVISION	BY	DATE
Rev. W.P.I. No.	M.B.	8-4-87

FLORIDA DEPARTMENT OF TRANSPORTATION
RIGHT OF WAY SURVEYING AND MAPPING

RIGHT OF WAY MAP

STATE ROAD NO. 93(I-75) COLLIER COUNTY

	BY	DATE	APPROVED BY	DATE
DRAWN	T. BRADHAM	6-85	HORST J. KORN	
TRACED	CADD	6-85	BY DISTRICT R/W ENGINEER	
CHECKED	RANEW	12-85	BY ADMINISTRATOR OF R/W SURVEYING AND MAPPING	6-10-86

MAPS PREPARED BY TALLAHASSEE OFFICE

FIELD BOOK NO'S. N/A

W.P.I. NO. (41)(41)(10) 1142135

SCALE 1"=300'

SECTION 03075-2402

SHEET 35 OF

F.A. PROJECT NO.	SHEET NO.
I-75-4(75)51	



TWP. 49 S.- RGE. 34 E.

PARCEL	DESCRIPTION	IMPROVEMENTS	PARCEL	DESCRIPTION	IMPROVEMENTS	PARCEL	DESCRIPTION	IMPROVEMENTS
* 1276	SEE MAP	VACANT						

* Relinquished to T.I.I.T.F. per O.R. 2203, Pg. 1515

NOT A SURVEY

THIS MAP IS COMPILED FROM RECORD DATA. NO SURVEY HAS BEEN MADE OF THE PROPERTIES SHOWN AND THIS MAP DOES NOT PURPORT TO MEET THE MINIMUM TECHNICAL STANDARDS FOR SURVEYS.

THE EXISTENCE OF IMPROVEMENTS SHOWN IS BASED UPON 1984 TAX ROLL INFORMATION.

REVISION	BY	DATE
Rev. W.P.I. No.	M.B.	8-4-87

FLORIDA DEPARTMENT OF TRANSPORTATION
RIGHT OF WAY SURVEYING AND MAPPING

RIGHT OF WAY MAP

STATE ROAD NO. 93(I-75) COLLIER COUNTY

	BY	DATE	APPROVED BY	DATE
DRAWN	T. BRADHAM	6-85	HORST J. KORN	
TRACED	CADD	6-85	BY DISTRICT R/W ENGINEER	
CHECKED	RANEW	12-85	F.B. Howard ADMINISTRATOR OF R/W SURVEYING AND MAPPING	6-10-86
MAPS PREPARED BY			FIELD BOOK NO'S.	
TALLAHASSEE OFFICE			N/A	
W.P.I. NO.	(414140)	1142185	SCALE 1"=300'	

SECTION 03075-2402 SHEET 36 OF

F.A. PROJECT NO.	SHEET NO.
I-75-4(75)51	



PARCEL	DESCRIPTION	IMPROVEMENTS	PARCEL	DESCRIPTION	IMPROVEMENTS	PARCEL	DESCRIPTION	IMPROVEMENTS
* 1201	E½	VACANT						
* 1202	W½	VACANT						

* Relinquished to T.I.I.T.F. per O.R. 2203, Pg. 1515

NOT A SURVEY

THIS MAP IS COMPILED FROM RECORD DATA. NO SURVEY HAS BEEN MADE OF THE PROPERTIES SHOWN AND THIS MAP DOES NOT PURPORT TO MEET THE MINIMUM TECHNICAL STANDARDS FOR SURVEYS.

THE EXISTENCE OF IMPROVEMENTS SHOWN IS BASED UPON 1984 TAX ROLL INFORMATION.

REVISION	BY	DATE
Rev. W.P.I. No.	M.B.	8-4-87
Rev. Sht. No.	TLB	6-5-86

FLORIDA DEPARTMENT OF TRANSPORTATION
RIGHT OF WAY SURVEYING AND MAPPING

RIGHT OF WAY MAP

STATE ROAD NO. 93(I-75) COLLIER COUNTY

	BY	DATE	APPROVED BY	DATE
DRAWN	T. BRADHAM	2-86	HORST J. KORN BY DISTRICT R/W ENGINEER	
TRACED	CADD	2-86		
CHECKED	RANEW	2-86	J.B. Howard ADMINISTRATOR OF R/W SURVEYING AND MAPPING	3-19-86

MAPS PREPARED BY TALLAHASSEE OFFICE

FIELD BOOK NO'S. N/A

W.P.I. NO. (414410) 1142195

SCALE 1"=300'

SECTION 03075-2402

SHEET 37 OF

F.A. PROJECT NO.	SHEET NO.
I-75-4(75)51	

TWP. 49 S.- RGE. 34 E.

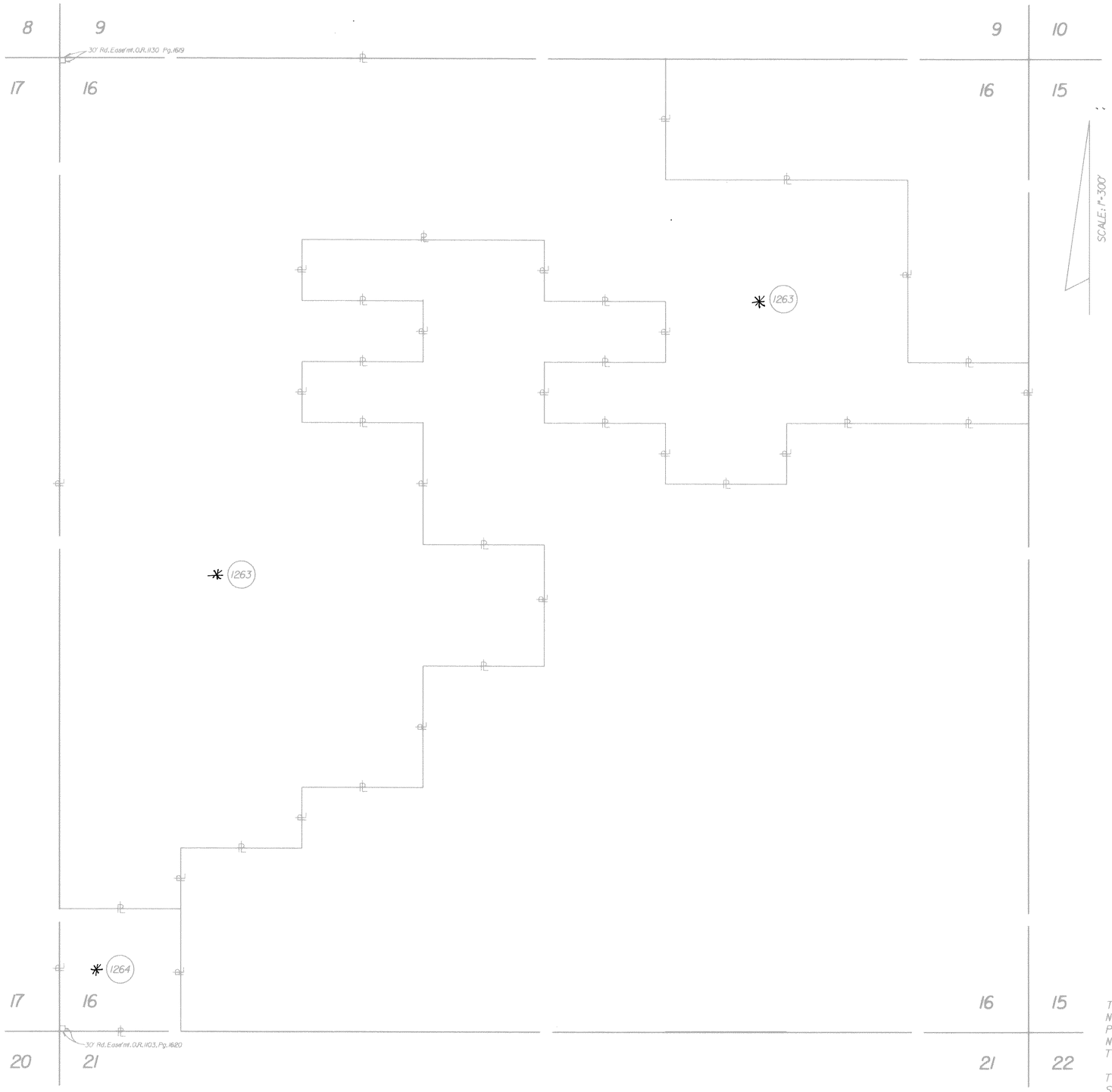

PARCEL	DESCRIPTION	IMPROVEMENTS	PARCEL	DESCRIPTION	IMPROVEMENTS	PARCEL	DESCRIPTION	IMPROVEMENTS
* 1263	N 3/4 OF NE 1/4 OF	VACANT						
	NW 1/4 AND N 3/4							
	OF W 1/4 AND N 1/2							
	OF NW 1/4 OF							
	SE 1/4 OF NW 1/4							
	AND SW 1/4 OF							
	SE 1/4 OF NW 1/4							
	AND N 1/2 OF							
	NE 1/4 OF SW 1/4							
	AND SW 1/4 OF							
	NE 1/4 OF SW 1/4							
	AND N 1/2 OF							
	NE 1/4 OF SW 1/4							
	OF SW 1/4 AND							
	NW 1/4 OF SW 1/4							
	OF SW 1/4 AND							
	S 1/2 OF NW 1/4							
	OF SW 1/4 OF							
	NE 1/4 AND N 3/4							
	OF E 1/2 OF							
	SW 1/4 OF NE 1/4							
	AND NW 1/4 OF							
	SE 1/4 OF NE 1/4							
	AND S 1/2 OF							
	NE 1/4 OF SE 1/4							
	OF NE 1/4 AND							
	SW 1/4 OF NE 1/4							
	OF NE 1/4 AND							
	S 1/2 OF NW 1/4							
	OF NE 1/4 AND							
	NW 1/4 OF NW 1/4							
	OF NE 1/4							
* 1264	SW 1/4 OF SW 1/4	VACANT						
	OF SW 1/4							

* Relinquished to T.I.I.T.F. per O.R. 2203, Pg. 1515

NOT A SURVEY

THIS MAP IS COMPILED FROM RECORD DATA. NO SURVEY HAS BEEN MADE OF THE PROPERTIES SHOWN AND THIS MAP DOES NOT PURPORT TO MEET THE MINIMUM TECHNICAL STANDARDS FOR SURVEYS.

THE EXISTENCE OF IMPROVEMENTS SHOWN IS BASED UPON 1984 TAX ROLL INFORMATION.

REVISION	BY	DATE
Rev. W.P.I. No.	M.B.	8-4-87

FLORIDA DEPARTMENT OF TRANSPORTATION
RIGHT OF WAY SURVEYING AND MAPPING

RIGHT OF WAY MAP

STATE ROAD NO. 93(I-75) COLLIER COUNTY

	BY	DATE
DRAWN	T. BRADHAM	6-85
TRACED	CADD	6-85
CHECKED	RANEW	12-85

APPROVED BY HORST J. KORN DATE
BY DISTRICT R/W ENGINEER
J B Howard 6-10-86
ADMINISTRATOR OF R/W SURVEYING AND MAPPING

MAPS PREPARED BY TALLAHASSEE OFFICE
FIELD BOOK NO'S. N/A
W.P.I. NO. (414410) 1142185
SCALE 1"=300'
SECTION 03075-2402
SHEET 38 OF

F.A. PROJECT NO.	SHEET NO.
I-75-4(75)51	

TWP. 49 S.- RGE. 34 E.



PARCEL	DESCRIPTION	IMPROVEMENTS	PARCEL	DESCRIPTION	IMPROVEMENTS	PARCEL	DESCRIPTION	IMPROVEMENTS
* 1203	N 1/2 OF NE 1/4 OF NE 1/4 OF NE 1/4	VACANT						
* 1204	S 1/2 OF NE 1/4 OF NE 1/4 OF NE 1/4	VACANT						
* 1205	N 1/2 OF SE 1/4 OF NE 1/4 OF NE 1/4	VACANT						
* 1206	S 1/2 OF SE 1/4 OF NE 1/4 OF NE 1/4	VACANT						
1207	N 1/2 OF NE 1/4 OF SE 1/4 OF NE 1/4	VACANT						
* 1208	S 1/2 OF NE 1/4 OF SE 1/4 OF NE 1/4	VACANT						
* 1209	N 1/2 OF SE 1/4 OF SE 1/4 OF NE 1/4	VACANT						
* 1210	S 1/2 OF SE 1/4 OF SE 1/4 OF NE 1/4	VACANT						
1211	SE 1/4	VACANT						
1212	E 60 ACRES OF SW 1/4	VACANT						
* 1213	SW 1/4 OF SW 1/4 OF SE 1/4 OF SW 1/4	VACANT						
* 1214	SW 1/4 OF NW 1/4 OF SW 1/4 OF SW 1/4	MOBILE HOME						
* 1215	SE 1/4 OF NW 1/4 OF SW 1/4 OF SW 1/4	VACANT						
* 1216	SW 1/4 OF NE 1/4 OF SW 1/4 OF SW 1/4	VACANT						
1217	SE 1/4 OF NE 1/4 OF SW 1/4 OF SW 1/4	VACANT						
1218	NE 1/4 OF SW 1/4 OF SW 1/4 OF SW 1/4	VACANT						
1219	NW 1/4 OF SE 1/4 OF SW 1/4 OF SW 1/4	VACANT						
* 1220	SEE MAP	VACANT						
* 1221	SW 1/4 OF NW 1/4 OF SE 1/4 OF SW 1/4	VACANT						
* 1222	NW 1/4 OF SW 1/4 OF SE 1/4 OF SW 1/4	VACANT						

* Relinquished to T.I.I.T.F. per O.R. 2203, Pg. 1515

NOT A SURVEY

THIS MAP IS COMPILED FROM RECORD DATA. NO SURVEY HAS BEEN MADE OF THE PROPERTIES SHOWN AND THIS MAP DOES NOT PURPORT TO MEET THE MINIMUM TECHNICAL STANDARDS FOR SURVEYS.

THE EXISTENCE OF IMPROVEMENTS SHOWN IS BASED UPON 1984 TAX ROLL INFORMATION.

REVISION	BY	DATE
Rev. W.P.I. No.	M.B.	3-4-87
Rev. Sht. No.	TLB	6-5-86

FLORIDA DEPARTMENT OF TRANSPORTATION
RIGHT OF WAY SURVEYING AND MAPPING

RIGHT OF WAY MAP

STATE ROAD NO. 93(I-75) COLLIER COUNTY

	BY	DATE	APPROVED BY	DATE
DRAWN	T. BRADHAM	2-86	HORST J. KORN	
TRACED	CADD	2-86	BY DISTRICT R/W ENGINEER	
CHECKED	RANEW	2-86	J B Howard 3-19-86 ADMINISTRATOR OF R/W SURVEYING AND MAPPING	

MAPS PREPARED BY TALLAHASSEE OFFICE — FIELD BOOK NO'S. N/A

W.P.I. NO. (41414110) 1142185 — SCALE 1"=300'

SECTION 03075-2402 — SHEET 39 OF

F.A. PROJECT NO.	SHEET NO.
I-75-4(75)51	

TWP. 49 S.- RGE. 34 E.

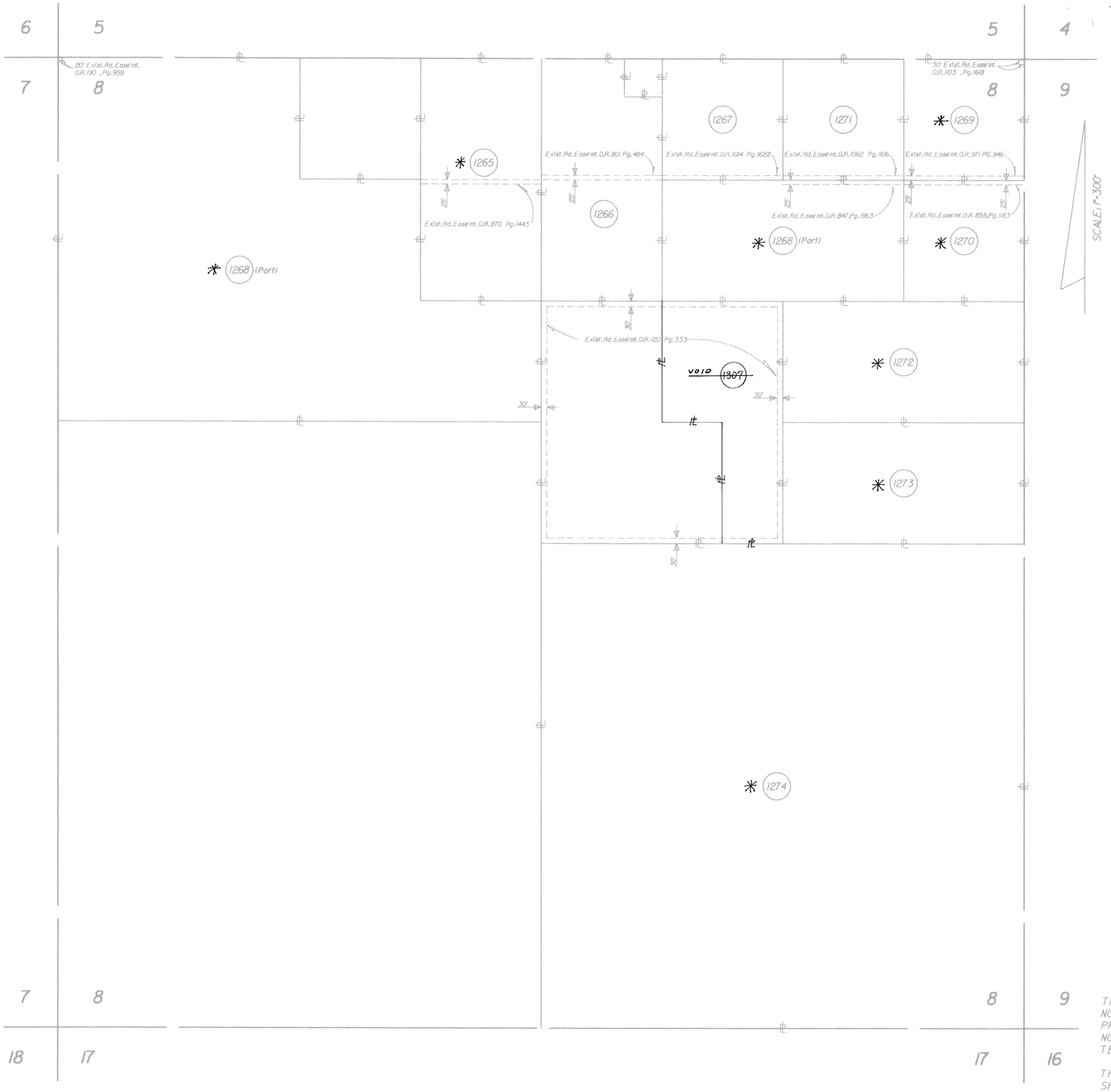

PARCEL	DESCRIPTION	IMPROVEMENTS	PARCEL	DESCRIPTION	IMPROVEMENTS	PARCEL	DESCRIPTION	IMPROVEMENTS
* 1265	E 1/2 OF NE 1/4 OF NW 1/4	MOBILE HOME						
1266	W 1/2 OF NW 1/4 OF NE 1/4 LESS E 208' OF N 208'	7 MOBILE HOMES						
1267	NE 1/4 OF NW 1/4 OF NE 1/4	VACANT						
* 1268	NW 1/4 OF NW 1/4 AND SW 1/4 OF NE 1/4 OF NW 1/4 AND N 1/2 OF S 1/2 OF NW 1/4 AND SE 1/4 OF NW 1/4 OF NE 1/4 AND SW 1/4 OF NE 1/4 OF NE 1/4	MISC.						
* 1269	NE 1/4 OF NE 1/4 OF NE 1/4	VACANT						
* 1270	SE 1/4 OF NE 1/4 OF NE 1/4	VACANT						
1271	NW 1/4 OF NE 1/4 OF NE 1/4	VACANT						
* 1272	N 1/2 OF SE 1/4 OF NE 1/4	VACANT						
* 1273	S 1/2 OF SE 1/4 OF NE 1/4	VACANT						
* 1274	SE 1/4	VACANT						
VOID ~~1307~~	NE 1/4 OF SW 1/4 OF NE 1/4 AND E 1/2 OF SE 1/4 OF SW 1/4 OF NE 1/4	VACANT						

* Relinquished to T.I.I.T.F. per O.R. 2203, Pg. 1515

NOT A SURVEY

THIS MAP IS COMPILED FROM RECORD DATA. NO SURVEY HAS BEEN MADE OF THE PROPERTIES SHOWN AND THIS MAP DOES NOT PURPORT TO MEET THE MINIMUM TECHNICAL STANDARDS FOR SURVEYS.

THE EXISTENCE OF IMPROVEMENTS SHOWN IS BASED UPON 1984 TAX ROLL INFORMATION.

REVISION	BY	DATE
Void 1307	M.T.R.	2-20-89
Add 1307	M.T.R.	2-13-89
Rev. W.P.I. No.	M.B.	3-4-87

FLORIDA DEPARTMENT OF TRANSPORTATION
RIGHT OF WAY SURVEYING AND MAPPING

RIGHT OF WAY MAP

STATE ROAD NO. 93 (I-75) COLLIER COUNTY

	BY	DATE
DRAWN	T. BRADHAM	6-85
TRACED	CADD	6-85
CHECKED	RANEW	11-85

APPROVED BY HORST J. KORN DISTRICT R/W ENGINEER
BY J B Howard ADMINISTRATOR OF R/W SURVEYING AND MAPPING DATE 6-10-86

MAPS PREPARED BY TALLAHASSEE OFFICE
FIELD BOOK NO'S. N/A
W.P.I. NO. (41141410) 1142185
SCALE 1"=300'
SECTION 03075-2402
SHEET 40 OF

F.A. PROJECT NO.	SHEET NO.
I-75-4(75)51	

TWP. 49 S.- RGE. 34 E.

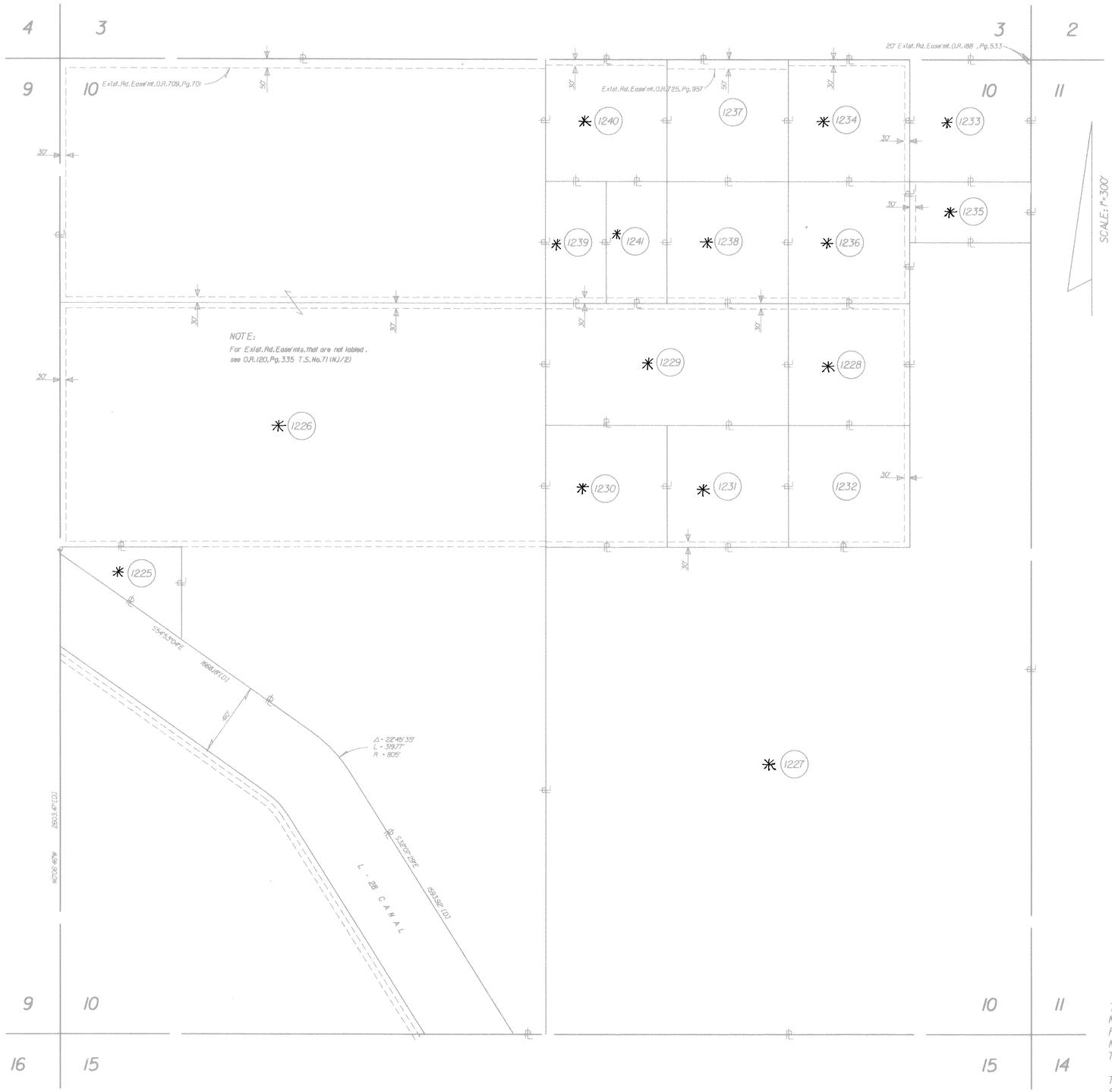

	PARCEL	DESCRIPTION	IMPROVEMENTS	PARCEL	DESCRIPTION	IMPROVEMENTS	PARCEL	DESCRIPTION	IMPROVEMENTS
*	1225	SEE MAP	VACANT						
*	1226	SEE MAP	ORCHARD						
*	1227	SE 1/4 AND E 1/2 OF SE 1/4 OF NE 1/4 AND S 1/2 OF SE 1/4 OF NE 1/4 OF NE 1/4	VACANT						
*	1228	NW 1/4 OF SE 1/4 OF NE 1/4	VACANT						
*	1229	N 1/2 OF SW 1/4 OF NE 1/4	VACANT						
*	1230	SW 1/4 OF SW 1/4 OF NE 1/4	VACANT						
*	1231	SE 1/4 OF SW 1/4 OF NE 1/4	VACANT						
	1232	SW 1/4 OF SE 1/4 OF NE 1/4	VACANT						
*	1233	NE 1/4 OF NE 1/4 OF NE 1/4	VACANT						
*	1234	NW 1/4 OF NE 1/4 OF NE 1/4	VACANT						
*	1235	N 1/2 OF SE 1/4 OF NE 1/4 OF NE 1/4	VACANT						
*	1236	SW 1/4 OF NE 1/4 OF NE 1/4	VACANT						
	1237	NE 1/4 OF NW 1/4 OF NE 1/4	VACANT						
*	1238	SE 1/4 OF NW 1/4 OF NE 1/4	VACANT						
*	1239	W 1/2 OF SW 1/4 OF NW 1/4 OF NE 1/4	VACANT						
*	1240	NW 1/4 OF NW 1/4 OF NE 1/4	VACANT						
*	1241	E 1/2 OF SW 1/4 OF NW 1/4 OF NE 1/4	VACANT						

NOTE:
BEARINGS AND DIMENSIONS SHOWN ARE TAKEN FROM RECORD TITLE.

*Relinquished to T.I.I.T.F. per O.R. 2203, Pg. 1515

NOT A SURVEY

THIS MAP IS COMPILED FROM RECORD DATA. NO SURVEY HAS BEEN MADE OF THE PROPERTIES SHOWN AND THIS MAP DOES NOT PURPORT TO MEET THE MINIMUM TECHNICAL STANDARDS FOR SURVEYS.

THE EXISTENCE OF IMPROVEMENTS SHOWN IS BASED UPON 1984 TAX ROLL INFORMATION.

REVISION	BY	DATE
Rev. W.P.I. No.	M.B.	3-6-87
Rev. Sht. No.	TLB	6-5-86

FLORIDA DEPARTMENT OF TRANSPORTATION
RIGHT OF WAY SURVEYING AND MAPPING

RIGHT OF WAY MAP

STATE ROAD NO. 93 (I-75) COLLIER COUNTY

	BY	DATE	APPROVED BY	DATE
DRAWN	T. BRADHAM	2-86	HORST J. KORN	
TRACED	CADD	2-86	BY DISTRICT R/W ENGINEER	
CHECKED	RANEW	2-86	J.B. Howard ADMINISTRATOR OF R/W SURVEYING AND MAPPING	3-19-86

MAPS PREPARED BY: TALLAHASSEE OFFICE
FIELD BOOK NO'S.: N/A
W.P.I. NO.: (41)(41)(10) 1142185
SCALE: 1"=300'
SECTION 03075-2402
SHEET 41 OF

F.A. PROJECT NO.	SHEET NO.
I-75-4(75)51	

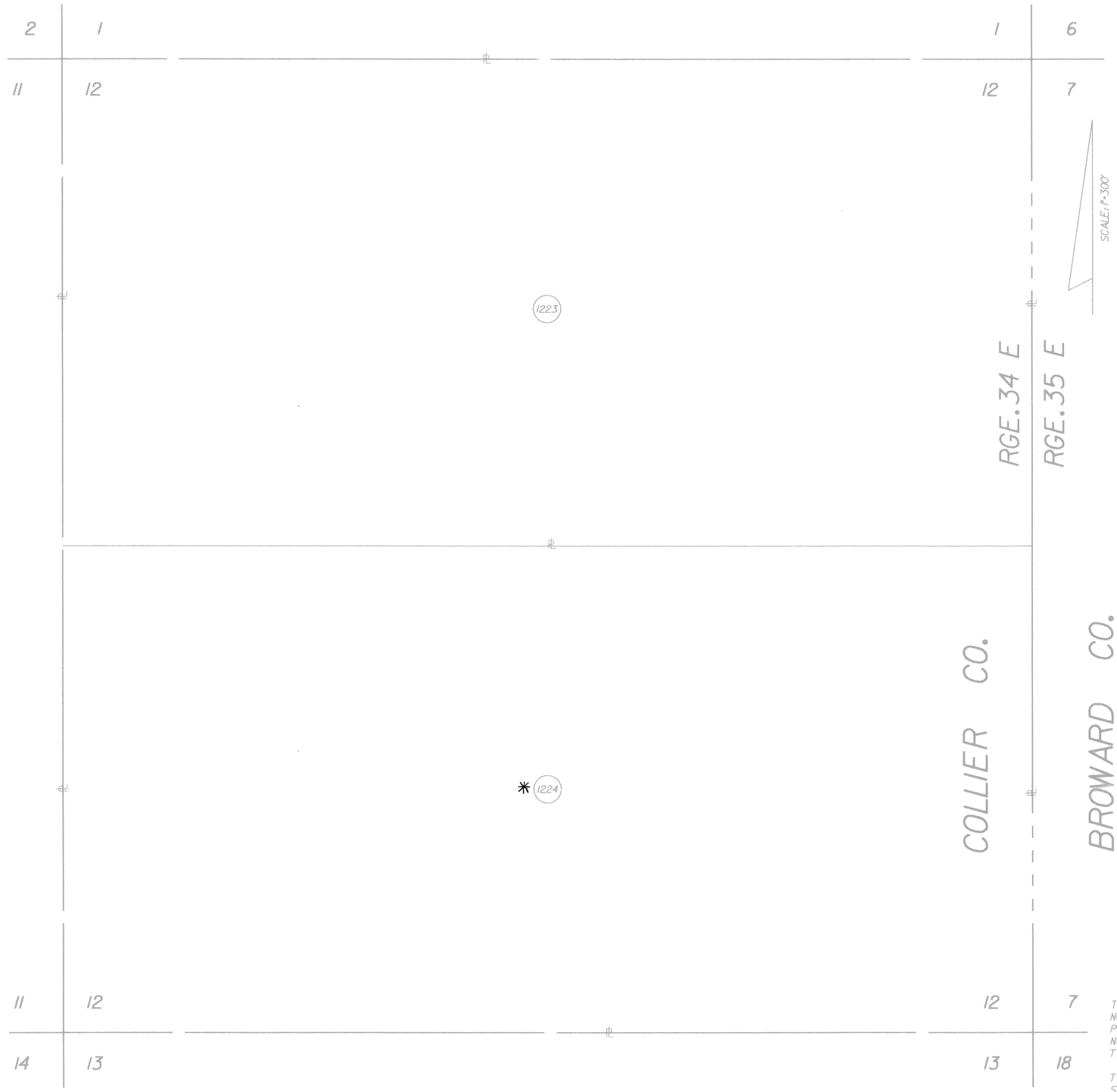

PARCEL	DESCRIPTION	IMPROVEMENTS	PARCEL	DESCRIPTION	IMPROVEMENTS	PARCEL	DESCRIPTION	IMPROVEMENTS
1223	N 1/2	VACANT						
* 1224	S 1/2	VACANT						

*Relinquished to T.I.I.T.F. per O.R. 2203, Pg. 1515

NOT A SURVEY

THIS MAP IS COMPILED FROM RECORD DATA. NO SURVEY HAS BEEN MADE OF THE PROPERTIES SHOWN AND THIS MAP DOES NOT PURPORT TO MEET THE MINIMUM TECHNICAL STANDARDS FOR SURVEYS.

THE EXISTENCE OF IMPROVEMENTS SHOWN IS BASED UPON 1984 TAX ROLL INFORMATION.

REVISION	BY	DATE
Rev. W.P.I. No.	M.B.	8-4-87
Rev. Sht. No.	TLB	6-5-86

FLORIDA DEPARTMENT OF TRANSPORTATION
RIGHT OF WAY SURVEYING AND MAPPING

RIGHT OF WAY MAP

STATE ROAD NO. 93(I-75) COLLIER COUNTY

	BY	DATE	APPROVED BY	DATE
DRAWN	T. BRADHAM	2-86	HORST J. KORN	
TRACED	CADD	2-86	BY DISTRICT R/W ENGINEER	
CHECKED	RANEW	2-86	J B Howard 3-19-86	
			ADMINISTRATOR OF R/W SURVEYING AND MAPPING	

MAPS PREPARED BY TALLAHASSEE OFFICE

FIELD BOOK NO'S. N/A

W.P.I. NO. (414140) 1142185

SCALE 1"=300'

SECTION 03075-2402

SHEET 42 OF

F.A. PROJECT NO.	SHEET NO.
I-75-4(75)51	

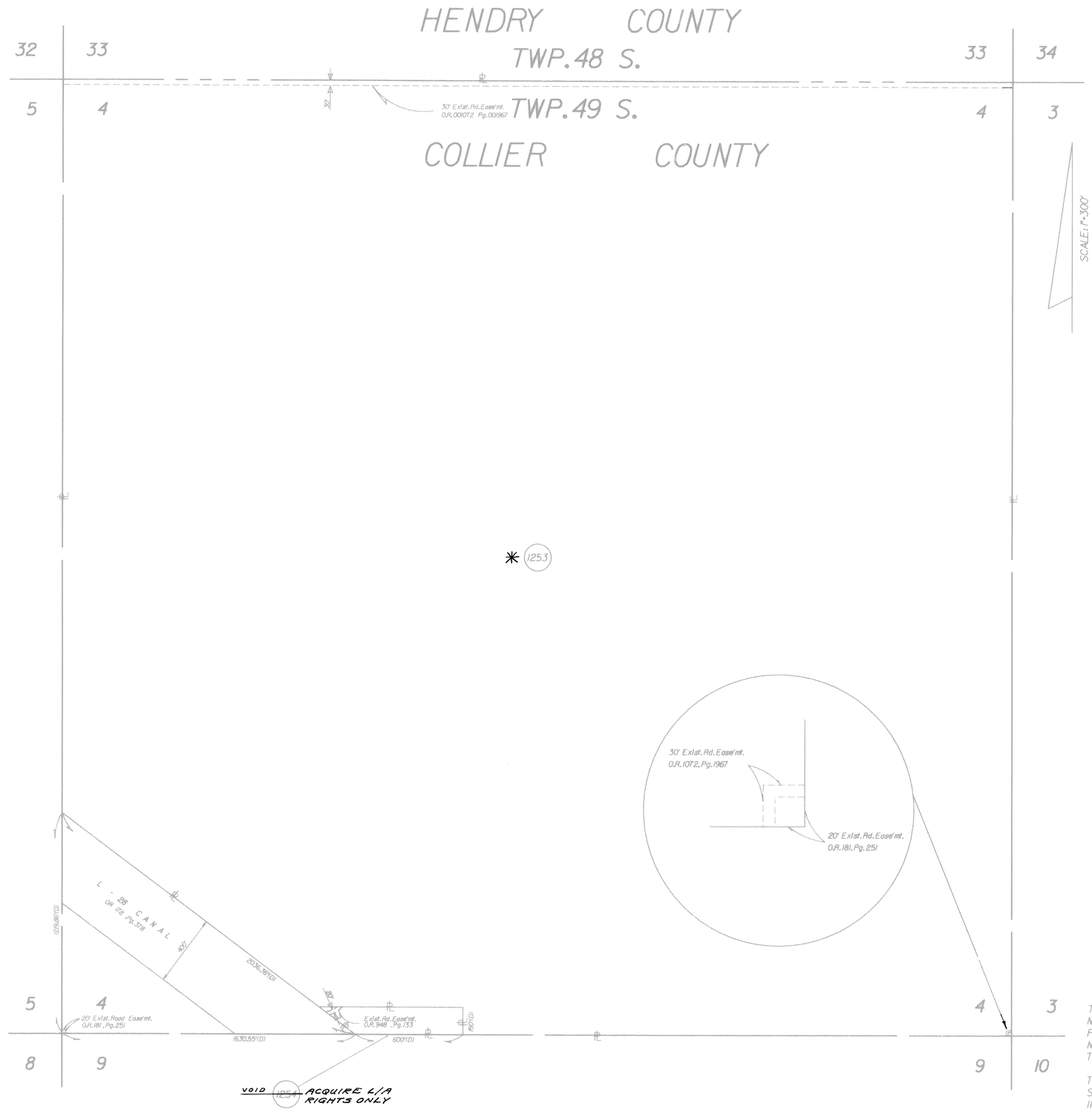

PARCEL	DESCRIPTION	IMPROVEMENTS	PARCEL	DESCRIPTION	IMPROVEMENTS	PARCEL	DESCRIPTION	IMPROVEMENTS
* 1253	SEE MAP	VACANT						
VOID ~~1254~~	SEE MAP	VACANT						

*** Relinquished to T.I.I.T.F. Per O.R. 2203, Pg. 1515**

NOT A SURVEY

THIS MAP IS COMPILED FROM RECORD DATA. NO SURVEY HAS BEEN MADE OF THE PROPERTIES SHOWN AND THIS MAP DOES NOT PURPORT TO MEET THE MINIMUM TECHNICAL STANDARDS FOR SURVEYS.

THE EXISTENCE OF IMPROVEMENTS SHOWN IS BASED UPON 1984 TAX ROLL INFORMATION.

REVISION	BY	DATE
ADD PARCEL PARCEL 1253 ADD PARCEL 1254 SCALE 1"=300' ONLY	H. T. R.	10-6-88
	H. T. R.	8-14-88
Rev. W.P.I. No.	M.D.	8-4-87
Rev. Sht. No.	TLB	6-5-86

FLORIDA DEPARTMENT OF TRANSPORTATION
RIGHT OF WAY SURVEYING AND MAPPING

RIGHT OF WAY MAP

STATE ROAD NO. 93(I-75) COLLIER COUNTY

	BY	DATE	APPROVED BY	DATE
DRAWN	T. BRADHAM	2-86	HORST J. KORN	
TRACED	CADD	2-86	BY DISTRICT R/W ENGINEER	
CHECKED	RANEW	2-86	J B Howard ADMINISTRATOR OF R/W SURVEYING AND MAPPING	3-19-86

MAPS PREPARED BY TALLAHASSEE OFFICE. FIELD BOOK NO'S. N/A

W.P.I. NO. (4)(4)(4)(0) 1142185 SCALE 1"=300'

SECTION 03075-2402 SHEET 43 OF

F.A. PROJECT NO.	SHEET NO.
I-75-4(75)51	

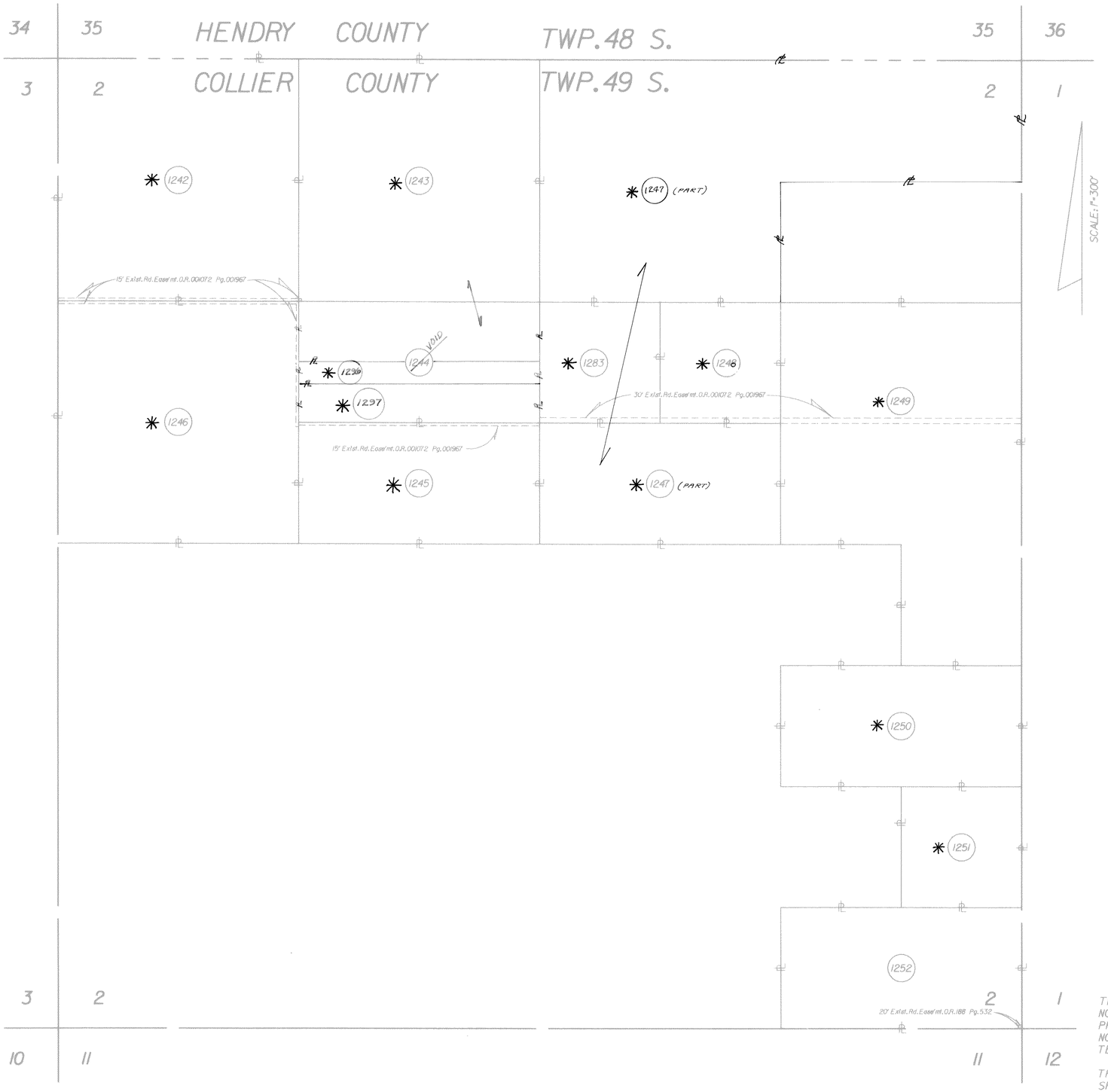

RGE.34 E.

	PARCEL	DESCRIPTION	IMPROVEMENTS	PARCEL	DESCRIPTION	IMPROVEMENTS	PARCEL	DESCRIPTION	IMPROVEMENTS
*	1242	NW 1/4 OF NW 1/4	VACANT						
*	1243	NE 1/4 OF NW 1/4	VACANT						
	1244	N 1/2 OF SE 1/4 OF NW 1/4	VACANT						
*	1245	S 1/2 OF SE 1/4 OF NW 1/4	VACANT						
*	1246	SW 1/4 OF NW 1/4	VACANT						
*	1247	S 1/2 OF SW 1/4 OF NE 1/4 * (CONT'D)							
*	1248	E 1/2 OF N 1/2 OF SW 1/4 OF NE 1/4	VACANT						
*	1249	SW 1/4 OF SE 1/4 OF NE 1/4 AND NE 1/4 OF NE 1/4 OF SE 1/4 AND SE 1/4 OF SE 1/4 OF NE 1/4 AND NW 1/4 OF SE 1/4 OF NE 1/4 AND NE 1/4 OF SE 1/4	VACANT						
*	1250	S 1/2 OF NE 1/4 OF SE 1/4	VACANT						
*	1251	NE 1/4 OF SE 1/4 OF SE 1/4	VACANT						
	1252	SW 1/4 OF SE 1/4 OF SE 1/4 AND SE 1/4 OF SE 1/4 OF SE 1/4	VACANT						
*	1283	W 1/2 OF N 1/2 OF SW 1/4 OF NE 1/4	VACANT						
	*1247 (CONT'D)	NW 1/4 OF NE 1/4 AND N 1/2 OF NE 1/4 OF NE 1/4							

* Relinquished to T.I.I.T.F. Per O.R. 2203, Pg. 1515

NOT A SURVEY

THIS MAP IS COMPILED FROM RECORD DATA. NO SURVEY HAS BEEN MADE OF THE PROPERTIES SHOWN AND THIS MAP DOES NOT PURPORT TO MEET THE MINIMUM TECHNICAL STANDARDS FOR SURVEYS.

THE EXISTENCE OF IMPROVEMENTS SHOWN IS BASED UPON 1984 TAX ROLL INFORMATION.

REVISION	BY	DATE
Rev. Parcel 1247	H. T. R.	9-12-88
VOID Par 1244, Add Par 1296, 1297, Rev. 1243	KEM	6-30-88
Rev. W.P.I. No.	M.B.	8-4-87
Add 1283; Rev. 1248	MLH	7-18-86
Rev. Sht. No.	TLB	6-5-86

FLORIDA DEPARTMENT OF TRANSPORTATION
RIGHT OF WAY SURVEYING AND MAPPING

RIGHT OF WAY MAP

STATE ROAD NO. 93(I-75) COLLIER COUNTY

	BY	DATE
DRAWN	T. BRADHAM	2-86
TRACED	CADD	2-86
CHECKED	RANEW	2-86

APPROVED BY HORST J. KORN DATE
BY J.B. Howard DISTRICT R/W ENGINEER 3-19-86
ADMINISTRATOR OF R/W SURVEYING AND MAPPING

MAPS PREPARED BY TALLAHASSEE OFFICE
FIELD BOOK NO'S. N/A
W.P.I. NO. (4141410) 1142185
SCALE 1"=300'

SECTION 03075-2402 SHEET 44 OF

F.A. PROJECT NO.	SHEET NO.
I-75-4(75)51	

TABLE OF OWNERSHIPS

PARCEL NO.	SHEET NO.	NAME	AREA TAKEN	REMAINDERS RIGHT	REMAINDERS LEFT	COMMENTS
100	11	OLSON FLORIDA REALTY COMPANY	1158.41Ac.	0	0	FAI- 14.849 Ac.+ L/A Rights
101	11	EMIL JUBREY	4.820 Ac.	0	0	FAI- 0.574 Ac.+ L/A Rights
102	12,13	MARY C. MANNO	80.791 Ac.	0	0	FAI- 3.818 Ac. +L/A Rights
103	12,13,14	MARGARET M. RIGOT, et vir, et al	21.432 Ac.	0	0	FAI- 3.818 Ac.+ L/A Rights
104	12,13,14	RICHARD D. CHARTRAND, et ux	6.276 Ac.	0	0	FAI- 16556 S.F.+ L/A Rights
105	12,14	THE BHARATA CORPORATION	5.369 Ac.	0	0	FAI- 1.529 Ac.+ L/A Rights
106	12,13,14	COLLIER-MONROE, INC.	49.458 Ac.	0	0	FAI- 1.909 Ac.+ L/A Rights
*107	12,14	HUBERT R. HEILMAN, et al	6.002 Ac.	0	0	FAI- 0.954 Ac.+ L/A Rights
*108	12,14	JOSEPH R. MALONE	1.101 Ac.	0	0	FAI- 12509 S.F.+ L/A Rights
109	12,14	SHIRLEY B. LEWIS	1.108 Ac.	0	0	FAI- 12509 S.F.+ L/A Rights
*110	12,14	JOHN M. DONATELLI, et al	5.455 Ac.	0	0	FAI- 0.760 Ac.+ L/A Rights
111	12,14	THOMAS H. BRESCIANI	1.134 Ac.	0	0	FAI- 12510 S.F.+ L/A Rights
*112	12,14	INEZ SHANK, et al	6.121 Ac.	0	0	FAI- 12510 S.F.+ L/A Rights
113	12,14	Helen Marie Smith	2.696 Ac.	0	0	FAI- 0.667 Ac.+ L/A Rights
114	15,16	JEROME A. SIMONS, TRUSTEE	25.873 Ac.	0	0	FAI- 2.047 Ac.+ L/A Rights
*115	15,16	JOHNNIE LEE HAWTHORNE, et ux	4.001 Ac.	0	0	FAI- 14961 S.F.+ L/A Rights
116	15,16	FLOYD A. D'ARCY	3.617 Ac.	0	0	FAI- 10910 S.F.+ L/A Rights
*117	15,16	KENNETH S. JEWETT, et ux	2.844 Ac.	0	0	FAI- 0.635 Ac.+ L/A Rights
118	15,16	BLAIN BROWN, et ux	1.241 Ac.	0	0	FAI- 12509 S.F.+ L/A Rights
119	15,16	WILLIAM A. MCCASLAND, et ux	1.248 Ac.	0	0	FAI- 12509 S.F.+ L/A Rights
120	15,16,17	EDNA WATTS, et al	87.605 Ac.	0	0	FAI- 3.850 Ac.+ L/A Rights
*121	15,16,17	TRANS AMERICAN INVESTMENT CORP.	66.584 Ac.	0	0	FAI- 2.989 Ac.+ L/A Rights
122	15,17	VIOLA CAPEK, TRUSTEE	1.384 Ac.	0	0	FAI- 12508 S.F.+ L/A Rights
123	15,17	Ray J. Rigot, et al, Trustees	1.175 Ac.	0	0	FAI- 16 S.F.+ L/A Rights
124	15,17	EDWARD PICINICH, et ux	13.339 Ac.	0	0	FAI- 0.574 Ac.+ L/A Rights
125	15,17	GILBERT M. BLANTON, et ux	90.035 Ac.	0	0	FAI- 3.850 Ac.+ L/A Rights
*126	18	SIDNEY C. GRAY, et al, TRUSTEES	83.275 Ac.	0	0	FAI- L/A Rights Only
127	18	ANGELO JORDAN	88.678 Ac.	0	0	FAI- 1.854 Ac.+ L/A Rights
128	18	DOUGLAS WHALING SAVELL	91.936 Ac.	0	0	FAI- 3.824 Ac.+ L/A Rights
129	18	FRED PETER DANIELS, et al, TRUS.	90.740 Ac.	0	0	FAI- 3.824 Ac.+ L/A Rights
*130	19,20,21	PATRICIA ANN TAPLIN, et al	369.528Ac.	0	0	FAI- 5.120 Ac.+ L/A Rights
131	19,20	WARREN SMITHEY	2.647 Ac.	0	0	FAI- L/A Rights Only
132	19,20	THOMAS F. HOUSE	0.851 Ac.	0	0	FAI- 1660 S.F.+ L/A Rights
133	19,20	CHARLES F. MERSCH	1.062 Ac.	0	0	FAI- 9667 S.F.+ L/A Rights
134	19,20	T. MALONEY	1.109 Ac.	0	0	FAI- 11602 S.F.+ L/A Rights
135	19,20	OLLIE WATSON	2.329 Ac.	0	0	FAI- 0.574 Ac.+ L/A Rights
136	19,20	LEONARD D WISNIEWSKI, ET AL	2.046 Ac.	0	0	FAI- 21728 S.F.+ L/A Rights
137	19,20	MONICA RUSSELL	1.622 Ac.	0	0	FAI- 16990 S.F.+ L/A Rights
138	19,20	ALLEN M. MEYER	1.199 Ac.	0	0	FAI- 12500 S.F.+ L/A Rights
139	19,20	RICHARD T. SCHULTZ	1.202 Ac.	0	0	FAI- 12500 S.F.+ L/A Rights
*140	19,21	HERMAN ANTON ALBERS	2.225 Ac.	0	0	FAI- 21625 S.F.+ L/A Rights
141	19,21	LORAINE BRUSKY	3.386 Ac.	0	0	FAI- 12500 S.F.+ L/A Rights
142	19,21	JOHN V. MELESKI, et ux	2.603 Ac.	0	0	FAI- 0.574 Ac.+ L/A Rights
143	19,21	THOMAS PATERNITI, et ux	1.311 Ac.	0	0	FAI- 12500 S.F.+ L/A Rights
144	19,21	ORACIO ILARDI, et ux	1.318 Ac.	0	0	FAI- 12500 S.F.+ L/A Rights
145	19,21	BEATRICE TABOR, TRUSTEE	2.656 Ac.	0	0	FAI- 0.574 Ac.+ L/A Rights
146	19,21	LYNNE C. TEAGUE	1.351 Ac.	0	0	FAI- 12500 S.F.+ L/A Rights
147	19,21	DONALD E. MEISNER	1.358 Ac.	0	0	FAI- 12500 S.F.+ L/A Rights
*148	19,21	ANTHONY TOMKO	1.452 Ac.	0	0	FAI- 13220 S.F.+ L/A Rights
149	19,21	RAY BROWN, et ux	1.376 Ac.	0	0	FAI- 12500 S.F.+ L/A Rights
*150	19,21	KENNETH J. KNAPP, et ux	1.383 Ac.	0	0	FAI- 12500 S.F.+ L/A Rights
*151	19,21	CLARENCE F. SHORT, et ux	1.389 Ac.	0	0	FAI- 12500 S.F.+ L/A Rights
*152	19,21	ALBERT C. LOOMIS, et al	1.396 Ac.	0	0	FAI- 12500 S.F.+ L/A Rights
153	19,21	BELVA MAE WEBER	1.403 Ac.	0	0	FAI- 12500 S.F.+ L/A Rights
154	1,10	HENDRY-COLLIER CATTLE CO.	7627.36Ac.	0	0	FAI- L/A Rights Only
155	1-6,8,10	ISABEL COLLIER READ, et al	91.179 Ac.	11,595 AC.±	23,232 AC.±	FAI- 91.179 Ac.+ L/A Rights
156	4-10	BARRON G. COLLIER, et al	92.453 Ac.	11,607 AC.±	23,105 AC.±	FAI- 92.453 Ac.+ L/A Rights
157	10	THOMAS R. BAKER, et al	1420 Ac.	0	0	FAI- L/A Rights Only
158	19,20	DAVID F. ANDRULIS	2.096 Ac.	0	0	FAI- L/A Rights Only
*159	19,20	EDWIN W. MARQUETTE, et al	2.301 Ac.	0	0	FAI- L/A Rights Only
160	19,20	CURTIS L. ST. GEORGE, et al	2.094 Ac.	0	0	FAI- L/A Rights Only
161	19,20	ALBERT O. SLAY, et ux	2.096 Ac.	0	0	FAI- L/A Rights Only
162	19,20	ROBERT J. SCHULTZ, et ux	2.094 Ac.	0	0	FAI- L/A Rights Only
*163	19,21	JOHN AUSTIN BEST, III	2.302 Ac.	0	0	FAI- L/A Rights Only
*164	19,21	VINCENT J. YOUNG, JR., et ux	4.397 Ac.	0	0	FAI- L/A Rights Only
*165	19,21	JOHN S. THOMPSON, et ux	2.095 Ac.	0	0	FAI- L/A Rights Only
166	19,21	ALBERT J. JOBBITT, et ux	2.095 Ac.	0	0	FAI- L/A Rights Only
*167	19,21	WILLIAM J. SCHLARB, et al	8.808 Ac.	0	0	FAI- L/A Rights Only
168	19	JAMES R. SHELNUTT, et ux	2.310 Ac.	0	0	FAI- L/A Rights Only
*169	19	WALTER J. JOHNSON	2.310 Ac.	0	0	FAI- L/A Rights Only
170	19	ELMER L. WATTS	2.315 Ac.	0	0	FAI- L/A Rights Only
171	19	C. VONELL GREEN, et ux	2.315 Ac.	0	0	FAI- L/A Rights Only
172	19	Leonard C. SMYTH, et al	8.558 Ac.	0	0	FAI- L/A Rights Only
*173	19	GEORGE J. DECISNEROS	8.566 Ac.	0	0	FAI- L/A Rights Only
174	19	STEVEN G.M. STIEN	8.567 Ac.	0	0	FAI- L/A Rights Only
175	19	Donna Uhl	8.575 Ac.	0	0	FAI- L/A Rights Only

PARCEL NO.	SHEET NO.	NAME	AREA TAKEN	REMAINDERS RIGHT	REMAINDERS LEFT	COMMENTS
*176	19	THEODORE R. COX	8.576 Ac.	0	0	FAI- L/A Rights Only
*177	19	ERNEST E. SISTRUCK, JR., et al	8.584 Ac.	0	0	FAI- L/A Rights Only
178	19	RUDOLPH G. DOCKTOR	17.175 Ac.	0	0	FAI- L/A Rights Only
179	19	JACQUELINE L. CARRIKER, et al	8.573 Ac.	0	0	FAI- L/A Rights Only
*180	19	CLYDE TEMPLETON	12.879 Ac.	0	0	FAI- L/A Rights Only
181	19	MICHAEL MURPHY, et al	8.581 Ac.	0	0	FAI- L/A Rights Only
182	19	MARIE MCCAHON	4.292 Ac.	0	0	FAI- L/A Rights Only
183	19	CLARENCE F. GIBBS, et al	8.598 Ac.	0	0	FAI- L/A Rights Only
184	19	DOROTHY MARIE HEDGECOCK, et al	8.607 Ac.	0	0	FAI- L/A Rights Only
*185	19	DAVID EARL CATLETT, et al	8.587 Ac.	0	0	FAI- L/A Rights Only
186	19	PHILLIP M. BEAUDOIN, et al	17.201 Ac.	0	0	FAI- L/A Rights Only
187	19	EARLE W. KNIGHT, et ux	8.596 Ac.	0	0	FAI- L/A Rights Only
188	19	Beatrice G. Calhoun	8.604 Ac.	0	0	FAI- L/A Rights Only
189	19	LAVERNE J. COLE, et al	8.614 Ac.	0	0	FAI- L/A Rights Only
*190	19	WINCENTY NATKANSKI	43.171 Ac.	0	0	FAI- L/A Rights Only
*191	19	DAVID EARL CATLETT, et al	8.603 Ac.	0	0	FAI- L/A Rights Only
192	19	JOSEPH S. PARRINELLO, et ux	8.612 Ac.	0	0	FAI- L/A Rights Only
193	19	JOSEPH S. PARRINELLO, et al	8.612 Ac.	0	0	FAI- L/A Rights Only
194	19	BEATRIZ E. KEEN	8.621 Ac.	0	0	FAI- L/A Rights Only
195	19	JOHN P. BOULAS, et al	17.251 Ac.	0	0	FAI- L/A Rights Only
196	19	IRA B. STURDEVANT	8.593 Ac.	0	0	FAI- L/A Rights Only
197	19	BERT STURDEVANT, JR., et ux	8.602 Ac.	0	0	FAI- L/A Rights Only
*198	19	JAMES R. FISK, et ux	8.601 Ac.	0	0	FAI- L/A Rights Only
199	19	DAVID A. SURRETTE	8.610 Ac.	0	0	FAI- L/A Rights Only
*200	11	W. H. CANNON	3.995 Ac.	0	0	FAI- L/A Rights Only
201	11	MARGARET M. ZAPLETAL, et al	8.363 Ac.	0	0	FAI- L/A Rights Only
202	11	PAUL ZAPLETAL, et ux	6.491 Ac.	0	0	FAI- L/A Rights Only
203	11	DENNIS M. ZAPLETAL	6.718 Ac.	0	0	FAI- L/A Rights Only
*204	12,13,14	TRANS AMERICAN INV. CORP.	78.129 Ac.	0	0	FAI- L/A Rights Only
205	12,14	Arvil M. Metrick	2.487 Ac.	0	0	FAI- L/A Rights Only
206	12,14	Jack Ussin	39.803 Ac.	0	0	FAI- L/A Rights Only
*207	12	ROSE M. STOPYRA	8.752 Ac.	0	0	FAI- L/A Rights Only
208	12	RICHARD B. COGDAL	8.742 Ac.	0	0	FAI- L/A Rights Only
209	12	SAMUEL S. PROIA, et ux	17.469 Ac.	0	0	FAI- L/A Rights Only
*210	12	MARGUERITE M. ORR	8.724 Ac.	0	0	FAI- L/A Rights Only
~~211~~	~~9~~	~~SOUTH FL. FLOOD CONTROL DIST~~	~~1.23 Ac.~~	VOID -	-	~~FAI- 1.23 Ac.+ L/A Rights~~
*212	12	PEGGY J. ROBINSON	4.356 Ac.	0	0	FAI- L/A Rights Only
213	12	LORIN G. CROSBY	17.415 Ac.	0	0	FAI- L/A Rights Only
214	12	HELEN G. GIEBEL	8.697 Ac.	0	0	FAI- L/A Rights Only
*215	12	ANTHONY J. BARTUCCI, et al	1.450 Ac.	0	0	FAI- L/A Rights Only
*216	12	ROBERT D. SCHUTT, et al	7.238 Ac.	0	0	FAI- L/A Rights Only
217	12	EVA A. MCKAY	8.754 Ac.	0	0	FAI- L/A Rights Only
218	12	JOSEPH LODINE	8.745 Ac.	0	0	FAI- L/A Rights Only
*219	12	Myrna Gregerson, et al	8.726 Ac.	0	0	FAI- L/A Rights Only
*220	12	ANTHONY J. CASTRENZE	8.717 Ac.	0	0	FAI- L/A Rights Only
*221	12	STANLEY O. CEJKA, JR.	8.700 Ac.	0	0	FAI- L/A Rights Only
222	12	FARRIS NORRIS	8.691 Ac.	0	0	FAI- L/A Rights Only
223	12	RUTH ANN CRAWFORD, et al	8.756 Ac.	0	0	FAI- L/A Rights Only
*224	12	WALTER R. REKUCKI	8.747 Ac.	0	0	FAI- L/A Rights Only
*225	12	THOMAS S. LUONGO, JR., TRUSTEE	8.738 Ac.	0	0	FAI- L/A Rights Only
*226	12	JAMES J. EGAN	8.728 Ac.	0	0	FAI- L/A Rights Only
227	12	H. C. NIPPER	8.720 Ac.	0	0	FAI- L/A Rights Only
*228	12	CHARLES M. MABON, JR.	17.423 Ac.	0	0	FAI- L/A Rights Only
229	12	Gladys Branson Bryce	17.406 Ac.	0	0	FAI- L/A Rights Only
230	12	T. MOLONEY	17.388 Ac.	0	0	FAI- L/A Rights Only
231	12	RUTH E. BRASHEAR, et al	8.758 Ac.	0	0	FAI- L/A Rights Only
232	12	MESCAL ARLEDGE HUDSON	8.749 Ac.	0	0	FAI- L/A Rights Only
233	12	Michael W. Martino	8.740 Ac.	0	0	FAI- L/A Rights Only
*234	12	JOHN J. BENNETT	8.731 Ac.	0	0	FAI- L/A Rights Only
235	12	BEVERLY M. CARTER	8.722 Ac.	0	0	FAI- L/A Rights Only
*236	12	LESTER A. MONROE, et ux	8.761 Ac.	0	0	FAI- L/A Rights Only
*237	12	BETTY L. BRYANT	8.752 Ac.	0	0	FAI- L/A Rights Only
238	12	CUBA LEE CALAWAY	8.742 Ac.	0	0	FAI- L/A Rights Only
239	12	CLARA V. DADDURNO	8.733 Ac.	0	0	FAI- L/A Rights Only
240	12	CHESTER H. LONG, et ux	17.451 Ac.	0	0	FAI- L/A Rights Only
241	12	HENRY J. JANSSEN, SR., et ux	8.715 Ac.	0	0	FAI- L/A Rights Only
242	12	J. THOMAS LEPOLA, et ux	8.706 Ac.	0	0	FAI- L/A Rights Only
*243	12	ROSE I. BIRCHARD	8.697 Ac.	0	0	FAI- L/A Rights Only
244	12	GERALD HAIGHT	8.763 Ac.	0	0	FAI- L/A Rights Only
245	12	PAUL G. VELLA, et ux	4.378 Ac.	0	0	FAI- L/A Rights Only
246						NOT USED
247	12	JOHN C. CROWLEY	8.745 Ac.	0	0	FAI- L/A Rights Only
*248	12	THE ESTATE OF JULIA Y. SINCLAIR	8.736 Ac.	0	0	FAI- L/A Rights Only
249	12	WILLIAM F. GARDINER, et al	8.718 Ac.	0	0	FAI- L/A Rights Only
250	12	ALICE H. TILLINGHAST	8.708 Ac.	0	0	FAI- L/A Rights Only
*251	12	ROBERT ROE, et al	8.699 Ac.	0	0	FAI- L/A Rights Only

PARCEL NO.	SHEET NO.	NAME	AREA TAKEN	REMAINDERS RIGHT	REMAINDERS LEFT	COMMENTS
*252	12	AUDRIE DODGE	8.765 Ac.	0	0	FAI- L/A Rights Only
*253	12	PHILIP H. BENEFIEL, et ux	17.514 Ac.	0	0	FAI- L/A Rights Only
254	12	ALEXANDER BARILLARO, et al	8.738 Ac.	0	0	FAI- L/A Rights Only
255	12	HAROLD J. KEATING, et al	8.729 Ac.	0	0	FAI- L/A Rights Only
256	12	NELSON C. ZOOK, et ux	8.720 Ac.	0	0	FAI- L/A Rights Only
257	12	JAMES R. WISCHMEYER	8.711 Ac.	0	0	FAI- L/A Rights Only
258	12	SHRINERS HOSPITALS	8.701 Ac.	0	0	FAI- L/A Rights Only
259	12	ESTATE OF THOMAS F. FARRELL	8.749 Ac.	0	0	FAI- L/A Rights Only
*260	12	WILLIAM A. RICKERT, et ux	8.740 Ac.	0	0	FAI- L/A Rights Only
*261	12	GEORGE W. BREWSTER, III	26.200 Ac.	0	0	FAI- L/A Rights Only
*262	12	BUFFALO TRAIL COUNCIL, INC.	8.722 Ac.	0	0	FAI- L/A Rights Only
263	12	JOSEPH FOGNINI, et al	8.713 Ac.	0	0	FAI- L/A Rights Only
*264	12	ALVIN S. GUTHRIE	8.704 Ac.	0	0	FAI- L/A Rights Only
265	12	CLYDE M. MORRISON	8.770 Ac.	0	0	FAI- L/A Rights Only
266	12	ARMA ANDON, et ux	8.761 Ac.	0	0	FAI- L/A Rights Only
267	12	ROY M. FRANTZ	8.751 Ac.	0	0	FAI- L/A Rights Only
268	12	EVELYN LANG MEADOWS	17.487 Ac.	0	0	FAI- L/A Rights Only
269	12	ROBERT C. GEORGE	8.724 Ac.	0	0	FAI- L/A Rights Only
*270	12	WILLIAM H. GIBSON, et ux	17.432 Ac.	0	0	FAI- L/A Rights Only
271	12	REX R. BADGLEY, et ux	34.837 Ac.	0	0	FAI- L/A Rights Only
272	12	ALICE M. DEVAUDREUIL	8.772 Ac.	0	0	FAI- L/A Rights Only
*273	12	ALMA JUNE DICKSON	8.763 Ac.	0	0	FAI- L/A Rights Only
*274	12	JUDITH A. TOLES, et al	8.754 Ac.	0	0	FAI- L/A Rights Only
*275	12	J. W. MCCLAIN	8.726 Ac.	0	0	FAI- L/A Rights Only
276	12	ROY O. BRONANDER, et ux	8.774 Ac.	0	0	FAI- L/A Rights Only
*277	12	SAMUEL CURRENT, et al	8.765 Ac.	0	0	FAI- L/A Rights Only
*278	12	WINIFRED K. ROBERTS	8.756 Ac.	0	0	FAI- L/A Rights Only
279	12	CARMEN PEREZ	4.373 Ac.	0	0	FAI- L/A Rights Only
280	12	ANGEL AGOSTO RIVERA, et ux	4.374 Ac.	0	0	FAI- L/A Rights Only
*281	12	ESTATE OF HELEN M. BYERS	8.738 Ac.	0	0	FAI- L/A Rights Only
*282	12	MILTON W. ETTERS	8.729 Ac.	0	0	FAI- L/A Rights Only
283						NOT USED
284	12	W. R. JAMES, et ux	6.539 Ac.	0	0	FAI- L/A Rights Only
285	12	ANTONIO VALDESUSO, JR., et al	8.776 Ac.	0	0	FAI- L/A Rights Only
286	12	MAX P. CHARM, et ux	4.383 Ac.	0	0	FAI- L/A Rights Only
*287	12	L. J. MILLS, SR., et al	4.384 Ac.	0	0	FAI- L/A Rights Only
288	12	HOWARD K. RASMUSSEN, et ux	8.758 Ac.	0	0	FAI- L/A Rights Only
*289	12	JOHN M. CARLSON, et ux	8.749 Ac.	0	0	FAI- L/A Rights Only
290	12	JOHN A. CRONIN, et ux	8.740 Ac.	0	0	FAI- L/A Rights Only
291	12	JOHN B. SIMS	8.731 Ac.	0	0	FAI- L/A Rights Only
292	12	RALPH MILLER	8.722 Ac.	0	0	FAI- L/A Rights Only
*293	15,16	VALARIE JEAN SHANK, et al	2.505 Ac.	0	0	FAI- L/A Rights Only
294	15,16	ALBERT G. PAGNOTTA, et ux, et al	5.010 Ac.	0	0	FAI- L/A Rights Only
295	15	JAMES P. EVERETT, et ux	2.504 Ac.	0	0	FAI- L/A Rights Only
296	15,16	RAYMOND E. FISHER, et ux	5.008 Ac.	0	0	FAI- L/A Rights Only
297	15	WINDEL R. HUTCHESON	2.503 Ac.	0	0	FAI- L/A Rights Only
298	15	DOMINICK FERRUZZI, et ux	7.507 Ac.	0	0	FAI- L/A Rights Only
299	15	CELESTINO ECCHER, et ux, et al	2.503 Ac.	0	0	FAI- L/A Rights Only
300	15	JAMES S. IRWIN, et ux	2.502 Ac.	0	0	FAI- L/A Rights Only
301	15	RAYMOND C. LEWIS, et ux	2.502 Ac.	0	0	FAI- L/A Rights Only
302	15	ALLIE MAE DUKES	2.502 Ac.	0	0	FAI- L/A Rights Only
303	15	WILLIA M. OTT	2.502 Ac.	0	0	FAI- L/A Rights Only
304	15	WILLIAM C. PATRIDGE, et ux	8.722 Ac.	0	0	FAI- L/A Rights Only
305	15	DONALD W. HELFERS, et ux	6.175 Ac.	0	0	FAI- L/A Rights Only
306	15	MARY C. MONAGHAN	2.539 Ac.	0	0	FAI- L/A Rights Only
307	15	MARY H. HOUSTON	8.706 Ac.	0	0	FAI- L/A Rights Only
*308	15	PHILIP E. CALCUTT	8.698 Ac.	0	0	FAI- L/A Rights Only
309	15	HOWARD M. GILBY, PERSONAL REP.	4.345 Ac.	0	0	FAI- L/A Rights Only
310	15	Evelyn Ross	1.448 Ac.	0	0	FAI- L/A Rights Only
311	15	Harold Bono	8.681 Ac.	0	0	FAI- L/A Rights Only
312	15	Charlotte Niehaus Powell	8.673 Ac.	0	0	FAI- L/A Rights Only
313	15	Genevieve E. Karczewski	25.964 Ac.	0	0	FAI- L/A Rights Only

*** Relinquished to T.I.I.T.F. Per O.R. 2203, Pg. 1515**

REVISION	BY	DATE
Rev. Rem. Par. 155 & 156, Rev. F.A.I. take Part. -156	H.T.R.	11-21-88

REVISION	BY	DATE
Name chge. Par. 116 & 214	H.T.R.	9-12-88
REV. PARCELS 215, 101, 102, 120, 154, 155, 156, 157, 211, 219, 230, 235, 248, 272, 311, 312, 313	DSA	8-17-88
Rev. Par. 123, 149, 172, 175, 181, 188, 205, 206, 219, 229, 233, 313	KM	2-10-88
Rev. Parcel 106	KM	9-11-87
Rev. W.P.I. No.	M.B.	8-4-87
Rev. Area 121, Name Chg. 134, 136, 149, 212	ddg	5-12-87
Rev. Parcel 106	TLB	4-1-87
Name Chg. Par. 113	TLB	3-13-87
Rev. Area Taken P. 114	TLB	2-2-87
Rev. Area Taken P. 155, 156 & Name Chg. P. 217	TLB	11-13-86
Name Chg. Par. 208	TLB	11-3-86
Rev. area Par. 106, 114	MLH	7-21-86
Rev. sheet no.	GMP	6-10-86
Rev. area Par. 154, 157	GMP	4-24-86

FLORIDA DEPARTMENT OF TRANSPORTATION
RIGHT OF WAY SURVEYING AND MAPPING

RIGHT OF WAY MAP

STATE ROAD NO. 93 (I-75) COLLIER COUNTY

	BY	DATE	APPROVED BY	DATE
DRAWN	PEACOCK	2-86	HORST J. KORN, DISTRICT R/W ENGINEER	
TRACED	CADD	2-86	BY: J.B. Howard, ADMINISTRATOR OF R/W SURVEYING AND MAPPING	3-19-86
CHECKED	RUDD	2-86		

MAPS PREPARED BY TALLAHASSEE OFFICE | FIELD BOOK NO'S. N/A

W.P.I. NO. (4141410) 1142185 | SCALE N/A

SECTION 03075-2402 | SHEET 45 OF

F.A. PROJECT NO.	SHEET NO.
I-75-4(75)51	

TABLE OF OWNERSHIPS

PARCEL NO.	SHEET NO.	NAME	AREA TAKEN	REMAINDERS RIGHT	REMAINDERS LEFT	COMMENTS
314	15	JACK H. BATES, et al	8.719 Ac.	0	0	FAI- L/A Rights Only
315	15	CHARLES M. HUNTER, et al	8.710 Ac.	0	0	FAI- L/A Rights Only
316	15	WILLIAM R. LANGFORD, et al	8.702 Ac.	0	0	FAI- L/A Rights Only
317	15	MARY R. DOWLING, TRUSTEE	25.289 Ac.	0	0	FAI- L/A Rights Only
318	15	ALLEN H. KREMER	8.685 Ac.	0	0	FAI- L/A Rights Only
319	15	HOWARD C. FULLER, et ux	8.678 Ac.	0	0	FAI- L/A Rights Only
320	15	EDWARD R. MCLEAN	8.670 Ac.	0	0	FAI- L/A Rights Only
321	15	ARLEEN GAENZLE, et al	8.715 Ac.	0	0	FAI- L/A Rights Only
322	15	ANN D. RICARDO	8.706 Ac.	0	0	FAI- L/A Rights Only
323	15	THOMAS TOCCO, et ux	8.698 Ac.	0	0	FAI- L/A Rights Only
324	15	Doris K. Cheasley	8.681 Ac.	0	0	FAI- L/A Rights Only
325	15	Thelma W. Addison	8.674 Ac.	0	0	FAI- L/A Rights Only
326	15	JERRY D. KNOWLES	8.666 Ac.	0	0	FAI- L/A Rights Only
327	15	JACK BESNER, et al, TRUSTEES	4.330 Ac.	0	0	FAI- L/A Rights Only
328	15	ELIZABETH GONZALEZ, et al	4.329 Ac.	0	0	FAI- L/A Rights Only
329	15	Bobby Perez	8.711 Ac.	0	0	FAI- L/A Rights Only
*330	15	ESTHER EMMA MERTZ	8.703 Ac.	0	0	FAI- L/A Rights Only
331	15	JOHN STEPHENS, et al	8.694 Ac.	0	0	FAI- L/A Rights Only
332	15	JOHN N. BRUGGER, PERSONAL REP.	17.329 Ac.	0	0	FAI- L/A Rights Only
333	15	JOSEPH CHMIEL, et ux	8.670 Ac.	0	0	FAI- L/A Rights Only
334	15	ANNE W. KAYE	4.335 Ac.	0	0	FAI- L/A Rights Only
335	15	KENNETH R. WESTERMANN	8.662 Ac.	0	0	FAI- L/A Rights Only
336	15	ALFRED A. MEYER, et ux	8.655 Ac.	0	0	FAI- L/A Rights Only
337	15	BLAINE E. KLINGMAN, et al	8.707 Ac.	0	0	FAI- L/A Rights Only
338	15	Mary R. Buis	8.699 Ac.	0	0	FAI- L/A Rights Only
339	15	Madeline B. Hardinge	8.691 Ac.	0	0	FAI- L/A Rights Only
340	15	RUTH E. BRASHEAR, et al	8.683 Ac.	0	0	FAI- L/A Rights Only
341	15	Charles T. Lingberg	8.675 Ac.	0	0	FAI- L/A Rights Only
342	15	JOHN J. PHELAN	8.667 Ac.	0	0	FAI- L/A Rights Only
343	15	FRANCES M. MAYS	8.659 Ac.	0	0	FAI- L/A Rights Only
344	15	ARTHUR F. TRUESDELL, et ux	8.651 Ac.	0	0	FAI- L/A Rights Only
345	15	Susan B. Pippenger	8.703 Ac.	0	0	FAI- L/A Rights Only
346	15	SAMUEL V. HOPEWELL, et ux	17.379 Ac.	0	0	FAI- L/A Rights Only
347	15	JOSEPH LAVEY, et ux	8.687 Ac.	0	0	FAI- L/A Rights Only
348	15	JAMES W. BONNER, et ux	8.679 Ac.	0	0	FAI- L/A Rights Only
349	15	JEANETTE CHAPLIN	4.336 Ac.	0	0	FAI- L/A Rights Only
350	15	JOHN KROELL	4.335 Ac.	0	0	FAI- L/A Rights Only
351	15	ADOLPH RUTKAUSKAS	8.663 Ac.	0	0	FAI- L/A Rights Only
*352	15	SADIE G. PERROTH	8.655 Ac.	0	0	FAI- L/A Rights Only
353	15	JOSEPH FOGNINI, et ux	8.647 Ac.	0	0	FAI- L/A Rights Only
354	15	KENNETH L. WICKES	8.699 Ac.	0	0	FAI- L/A Rights Only
*355	15	HAROLD E. PONTIOUS, TRUSTEE	8.691 Ac.	0	0	FAI- L/A Rights Only
356	15	MARIE J. MODICA	8.684 Ac.	0	0	FAI- L/A Rights Only
357	15	HAROLD W. VAPLON	8.676 Ac.	0	0	FAI- L/A Rights Only
358	15	MARGARET K. WILLIAMS	8.667 Ac.	0	0	FAI- L/A Rights Only
359	15	JOSEPH CALAUTTI	8.659 Ac.	0	0	FAI- L/A Rights Only
360	15	Amos James Roberts, et ux, et al	8.643 Ac.	0	0	FAI- L/A Rights Only
361	15	GEORGE TOWNLEY, et ux	8.696 Ac.	0	0	FAI- L/A Rights Only
362	15	LEJBA FRIEDMAN, et ux	8.688 Ac.	0	0	FAI- L/A Rights Only
363	15	William R. Shockley, et al	8.680 Ac.	0	0	FAI- L/A Rights Only
364	15	LAWRENCE LONCHER	8.672 Ac.	0	0	FAI- L/A Rights Only
*365	15	JOHN A. EBY, JR. et ux	17.319 Ac.	0	0	FAI- L/A Rights Only
366	15	ROBERT B. HENNING, et al	8.648 Ac.	0	0	FAI- L/A Rights Only
367	15	WILLIAM M. BELDON	8.640 Ac.	0	0	FAI- L/A Rights Only
368	15	CLAUDE BROWN, et ux	8.692 Ac.	0	0	FAI- L/A Rights Only
369	15	STANLEY K. FANSLAW	8.676 Ac.	0	0	FAI- L/A Rights Only
370	15	JAMES H. DARBY, II et ux	8.668 Ac.	0	0	FAI- L/A Rights Only
371	15	MILDRED DONOVAN	8.660 Ac.	0	0	FAI- L/A Rights Only
372	15	GERALD E. KARN	8.652 Ac.	0	0	FAI- L/A Rights Only
373	15	Robert M. Elliott, Guardian	8.644 Ac.	0	0	FAI- L/A Rights Only
374	15	DALTON L. SMITH	8.688 Ac.	0	0	FAI- L/A Rights Only
375	15	LILLIAN MARGARET FLORIAN	8.289 Ac.	0	0	FAI- L/A Rights Only
376	15	CLIFFORD H. WILLETT, et al	8.672 Ac.	0	0	FAI- L/A Rights Only
377	15	MARY C. COOPER	8.664 Ac.	0	0	FAI- L/A Rights Only
378	15	AUDREY G. CLARK	8.656 Ac.	0	0	FAI- L/A Rights Only
379	15	LEONARD E. COMBS, et al	8.648 Ac.	0	0	FAI- L/A Rights Only
380	15	CATHERINE E. VOGEL, et al	8.640 Ac.	0	0	FAI- L/A Rights Only
381	15	FERRELL C. BIVINS	8.632 Ac.	0	0	FAI- L/A Rights Only
382	15	ROSE L. SORCE, et al	8.684 Ac.	0	0	FAI- L/A Rights Only
383	15	LEWIS M. COLTER, et ux, et al	8.676 Ac.	0	0	FAI- L/A Rights Only
384	15	RICHARD CHMIEL	4.334 Ac.	0	0	FAI- L/A Rights Only
385	15	RUSSELL H. MIRANDON, et al	17.317 Ac.	0	0	FAI- L/A Rights Only
386	15	JAMES HEDGES FORSEE, JR.	8.652 Ac.	0	0	FAI- L/A Rights Only
387	15	Josephine L. Bolka	8.644 Ac.	0	0	FAI- L/A Rights Only
388	15	CAROLINE BOLKA	8.636 Ac.	0	0	FAI- L/A Rights Only
389	15	IRVING J. MEYER, et ux	8.628 Ac.	0	0	FAI- L/A Rights Only
390	15	BETTIE A. MCCRAY, et al	8.680 Ac.	0	0	FAI- L/A Rights Only
391	15	Robert A. Spicher	8.672 Ac.	0	0	FAI- L/A Rights Only
392	15	J. H. VOERSTER, et al	8.664 Ac.	0	0	FAI- L/A Rights Only
393	15	THERESA C. RUSSELL	8.648 Ac.	0	0	FAI- L/A Rights Only
*394	15	CHARLES L. FISHER	4.321 Ac.	0	0	FAI- L/A Rights Only
395	15	LEO WILDER, et al	4.320 Ac.	0	0	FAI- L/A Rights Only
396	15	ELIZABETH LEIGH FACKLER, et al	8.633 Ac.	0	0	FAI- L/A Rights Only
397	15	GEORGE C. BAUER, et al	8.625 Ac.	0	0	FAI- L/A Rights Only
398	18	Jennie Tarasevick	7.612 Ac.	0	0	FAI- L/A Rights Only
399	18	ERNEST ESPOSITO	7.740 Ac.	0	0	FAI- L/A Rights Only
400	18	IDA SABATINE, et al	7.748 Ac.	0	0	FAI- L/A Rights Only
401	18	DENNIS MERLO	15.777 Ac.	0	0	FAI- L/A Rights Only
402	18	JEAN L. STANN	31.849 Ac.	0	0	FAI- L/A Rights Only
403	18	Millie A. Fagan	7.777 Ac.	0	0	FAI- L/A Rights Only
*404	18	WM. ROWE	15.951 Ac.	0	0	FAI- L/A Rights Only
405	18	MADELINE A. FAUCHER	8.121 Ac.	0	0	FAI- L/A Rights Only
406	18	ANN ESPOSITO	8.257 Ac.	0	0	FAI- L/A Rights Only
407	18	Christine Cotter Prillman	8.265 Ac.	0	0	FAI- L/A Rights Only
408	18	Elizabeth Gerometta	8.295 Ac.	0	0	FAI- L/A Rights Only
409	18	LIEBO P. JORDAN, et ux	24.654 Ac.	0	0	FAI- L/A Rights Only
410	18	STELLA GONDELA	8.122 Ac.	0	0	FAI- L/A Rights Only
411	18	TOULA PETRIDES	55.780 Ac.	0	0	FAI- L/A Rights Only
412	18	CALVIN R. PEERY, et ux	8.144 Ac.	0	0	FAI- L/A Rights Only
413	18	RAYMOND SPEAGLE	8.152 Ac.	0	0	FAI- L/A Rights Only
414	18	Ned Neal Kuehn, Trustee	8.296 Ac.	0	0	FAI- L/A Rights Only
415	18	Blanche B. Dedoes, et al	8.173 Ac.	0	0	FAI- L/A Rights Only
416	18	Amelia Gasiorek, et al	7.615 Ac.	0	0	FAI- L/A Rights Only
417	18	DOROTHY N. BENNETT, et al	15.274 Ac.	0	0	FAI- L/A Rights Only
418	18	WILLIAM A. LYONS, et ux	7.644 Ac.	0	0	FAI- L/A Rights Only
419	18	OLGA SIMONENKO	15.553 Ac.	0	0	FAI- L/A Rights Only
420	18	Amelia Anderson	7.666 Ac.	0	0	FAI- L/A Rights Only
421	18	Virginia Jaworski	7.616 Ac.	0	0	FAI- L/A Rights Only
422	18	THOMAS A. WALING, et ux	15.941 Ac.	0	0	FAI- L/A Rights Only
423	18	WALTER K. ERIKSEN, TRUSTEE	7.773 Ac.	0	0	FAI- L/A Rights Only
424	18	Dennis P. Sheehy	7.781 Ac.	0	0	FAI- L/A Rights Only
425	18	Theodore Bonaventura, et ux	7.667 Ac.	0	0	FAI- L/A Rights Only
426	18	FLORIDA MEMORIAL COLLEGE	4.062 Ac.	0	0	FAI- L/A Rights Only
427	18	ANGELINA GUGLIOTTA	4.063 Ac.	0	0	FAI- L/A Rights Only
428	18	CORINNE M. MARKS	8.261 Ac.	0	0	FAI- L/A Rights Only
429	18	CLAIRE H. SINGER	8.147 Ac.	0	0	FAI- L/A Rights Only
430	18	EDWIN WALING, et ux	15.934 Ac.	0	0	FAI- L/A Rights Only
431	18	JOANNE V. DIZ, et vir	8.291 Ac.	0	0	FAI- L/A Rights Only
432	18	CHARLES I. HARRIS, et ux	8.299 Ac.	0	0	FAI- L/A Rights Only
433	18	EDITH ELLEN WOLFE	8.176 Ac.	0	0	FAI- L/A Rights Only
434	18	JOHN R. LAUDICINA, JR., et al	8.126 Ac.	0	0	FAI- L/A Rights Only
*435	18	Norman D. Warford, Personal Rep.	16.525 Ac.	0	0	FAI- L/A Rights Only
436	18	JOSEPH FOGNINI, et ux	8.270 Ac.	0	0	FAI- L/A Rights Only
437	18	Kay Bradley, et al	8.148 Ac.	0	0	FAI- L/A Rights Only
*438	18	JULIAN KORRAY, JR. et ux	32.742 Ac.	0	0	FAI- L/A Rights Only
439	18	ROSEMARY A. LAYTON, et vir	8.292 Ac.	0	0	FAI- L/A Rights Only
440	18	AVEDES AVEDESIAN	16.600 Ac.	0	0	FAI- L/A Rights Only
441	18	JAMES S. WHITE, et ux	8.177 Ac.	0	0	FAI- L/A Rights Only
442	18	LUCILLE DUNBAR	8.127 Ac.	0	0	FAI- L/A Rights Only
443	18	HAZEL WATROUS	32.841 Ac.	0	0	FAI- L/A Rights Only
444	18	JOSEPH A. MCDONALD, et al	8.293 Ac.	0	0	FAI- L/A Rights Only
445	18	LORI ANN HOFFSTETTER, et al	8.178 Ac.	0	0	FAI- L/A Rights Only
*446	18	Herbert H. Haman	8.128 Ac.	0	0	FAI- L/A Rights Only
447	18	CLARANCE B. SCHMITT, et ux	8.264 Ac.	0	0	FAI- L/A Rights Only
448	18	PATRICIA J. STURON, et al	16.588 Ac.	0	0	FAI- L/A Rights Only
449	18	RALPH GUSTAV HOFFSTETTER, et ux	16.482 Ac.	0	0	FAI- L/A Rights Only
450						NOT USED
*451	18	LOUIS M. RUGGIERO, et ux	8.129 Ac.	0	0	FAI- L/A Rights Only
452	18	RUTH LAKITS	8.265 Ac.	0	0	FAI- L/A Rights Only
*453	18	VIRGINIA G. ROY	8.151 Ac.	0	0	FAI- L/A Rights Only
454	18	ALLAN CONRAD	16.318 Ac.	0	0	FAI- L/A Rights Only
455	18	JUNE ANN SWEENEY, PERS. REP.	15.752 Ac.	0	0	FAI- L/A Rights Only
456	18	MARY GUINN	8.266 Ac.	0	0	FAI- L/A Rights Only
*457	18	ROBERT C. HOUSE, et ux	8.273 Ac.	0	0	FAI- L/A Rights Only
458	18	HEATHER CHARLOTTE MACARTHUR	8.152 Ac.	0	0	FAI- L/A Rights Only
459	18	JOSEPH INTORRE, et ux	8.303 Ac.	0	0	FAI- L/A Rights Only
460	18	LYNN M. McDOWELL	8.181 Ac.	0	0	FAI- L/A Rights Only
*461	18	ALEX WEINBERGER, et ux	15.507 Ac.	0	0	FAI- L/A Rights Only
462	18	EDWARD TUPACZ	7.644 Ac.	0	0	FAI- L/A Rights Only
463	18	HELEN E. HUBE	7.652 Ac.	0	0	FAI- L/A Rights Only
464	18	DENNIS R. CARLSON, et ux	15.340 Ac.	0	0	FAI- L/A Rights Only
*465	18	LAND OF SUN DEVELOPMENT CO.	53.677 Ac.	0	0	FAI- L/A Rights Only
*466	19	EARL D. OZEE	17.248 Ac.	0	0	FAI- L/A Rights Only
467	19	MARY NELLE R. DOWLING, TRUSTEE	17.265 Ac.	0	0	FAI- L/A Rights Only
468	19	STANLEY GENDZIELESKI	8.619 Ac.	0	0	FAI- L/A Rights Only
469	19	THOMAS L. ROBERTSON	8.627 Ac.	0	0	FAI- L/A Rights Only
470	19	ROBERT J. RAYNOR, et ux	17.227 Ac.	0	0	FAI- L/A Rights Only
471	19	JAMES HEDGES FORSEE, JR.	8.617 Ac.	0	0	FAI- L/A Rights Only
472	19	Mary A. Polito Kramer	8.626 Ac.	0	0	FAI- L/A Rights Only
473	19	C. COSTANTINO, JR., et ux, et al	8.627 Ac.	0	0	FAI- L/A Rights Only
474	19	LESLIE KUTAS, et al	8.635 Ac.	0	0	FAI- L/A Rights Only
475	19	H. F. WIATROWSKI	8.635 Ac.	0	0	FAI- L/A Rights Only
476	19	MAO A. SING, et ux	8.643 Ac.	0	0	FAI- L/A Rights Only
477	19	DOROTHY T. PRUTZMAN	8.628 Ac.	0	0	FAI- L/A Rights Only
478	19	T. Maloney	8.636 Ac.	0	0	FAI- L/A Rights Only
*479	19	Pedro Figueroa, et ux, et al	8.655 Ac.	0	0	FAI- L/A Rights Only
480	19	ROBERT G. HORTON, et ux	8.662 Ac.	0	0	FAI- L/A Rights Only
481	19	ELIZABETH HEAFER	8.644 Ac.	0	0	FAI- L/A Rights Only
482	19	W. RAY REED	8.653 Ac.	0	0	FAI- L/A Rights Only
483	19	JAMES R. HUGHES, et al	17.353 Ac.	0	0	FAI- L/A Rights Only
*484	19	Genevieve Mastro	8.661 Ac.	0	0	FAI- L/A Rights Only
485	19	Margaret S. Parker	8.662 Ac.	0	0	FAI- L/A Rights Only
486	19	FLOYD E. RASPILLER, et ux	8.670 Ac.	0	0	FAI- L/A Rights Only
487	19	JUDITH MARIE REPPERGER	8.670 Ac.	0	0	FAI- L/A Rights Only
488	19	ISAAC ARCHIE DIXON, et ux	8.678 Ac.	0	0	FAI- L/A Rights Only
489	19	RICHARD BALDELLI	8.624 Ac.	0	0	FAI- L/A Rights Only
490	19	THOMAS E. DUNN, et ux	4.315 Ac.	0	0	FAI- L/A Rights Only
491	19	PAUL CLEMENT BRANSON, et ux	4.317 Ac.	0	0	FAI- L/A Rights Only
492	19	MARY C. MONAGHAN	8.632 Ac.	0	0	FAI- L/A Rights Only
493	19	GINO SECCHIAROLI, et ux	8.641 Ac.	0	0	FAI- L/A Rights Only
494	19	THOMAS C. WALKER, et al	8.642 Ac.	0	0	FAI- L/A Rights Only
495	19	JOHN M. D'AMICO, et ux	8.651 Ac.	0	0	FAI- L/A Rights Only
496	19	REDENTA ANNE SECCHIAROLI PICAZIO	8.650 Ac.	0	0	FAI- L/A Rights Only
497	19	HAROLD L. JOYCE, et ux	8.658 Ac.	0	0	FAI- L/A Rights Only
498	19	ROBERT Z. MCCALLISTER, et al	8.640 Ac.	0	0	FAI- L/A Rights Only
499	19	NICK PANARIELLO, TRUSTEE	8.649 Ac.	0	0	FAI- L/A Rights Only
500	19	DONALD R. NUSSLE	8.648 Ac.	0	0	FAI- L/A Rights Only
501	19	RALPH W. BEECHER, et ux	8.656 Ac.	0	0	FAI- L/A Rights Only
502	19	JUDY ANN JERABEK	8.272 Ac.	0	0	FAI- L/A Rights Only
503	19	Dennis L. Boyd, et al	8.666 Ac.	0	0	FAI- L/A Rights Only
504	19	NEVA M. THUROW	17.340 Ac.	0	0	FAI- L/A Rights Only
505	19	JULIO H. LEANDRI, et ux	8.659 Ac.	0	0	FAI- L/A Rights Only
506	19	SARAH INES FERNANDEZ VARONA	6.868 Ac.	0	0	FAI- L/A Rights Only
507	19	OLGA MORALES	0.773 Ac.	0	0	FAI- L/A Rights Only
*508	19	WILLIAM E. REAGAN, et ux	1.027 Ac.	0	0	FAI- L/A Rights Only
509	19	DUANE PAXTON, et ux	7.196 Ac.	0	0	FAI- L/A Rights Only
510	19	ROBERT W. PRITCHERT, et ux	8.694 Ac.	0	0	FAI- L/A Rights Only
511	19	Kathy McDonnell	17.360 Ac.	0	0	FAI- L/A Rights Only
512	19	KENNETH L. WICKES	8.683 Ac.	0	0	FAI- L/A Rights Only
513	19	DONALD J. MONTEFUSCO	8.692 Ac.	0	0	FAI- L/A Rights Only
514	19	MARGUERITE H. CUNNINGHAM	8.693 Ac.	0	0	FAI- L/A Rights Only
515	19	NANCY J. BETHARDS	8.702 Ac.	0	0	FAI- L/A Rights Only
*516	19	MICHAEL A CORNWALL, et al	8.710 Ac.	0	0	FAI- L/A Rights Only
517	22	WILLIAM J. SULLIVAN, et ux	640 Ac.	0	0	FAI- L/A Rights Only
*518	24	RANCH ESTATES LTD.	16.8 Ac.	0	0	FAI- L/A Rights Only
519	23	FRANK VARGA, JR., et al	5 Ac.	0	0	FAI- L/A Rights Only
520	23	HENRY DUPREY, et ux	5 Ac.	0	0	FAI- L/A Rights Only
521	23	PAUL B. BENNETT, JR.	5 Ac.	0	0	FAI- L/A Rights Only
522	23	MARY C. MONAGHAN	5 Ac.	0	0	FAI- L/A Rights Only
523	23	JERRY RAY SPINK, et al	15 Ac.	0	0	FAI- L/A Rights Only
*524	23	JOHN NORWOOD	5 Ac.	0	0	FAI- L/A Rights Only
525	23	NORA N. DUFRANE	10 Ac.	0	0	FAI- L/A Rights Only
526	23	JOHN A. WOODS, et ux	5 Ac.	0	0	FAI- L/A Rights Only
527	23	ABBIE C. MALCHOW, et vir	5 Ac.	0	0	FAI- L/A Rights Only

*** Relinquished to T.I.I.T.F. Per O.R. 2203, Pg. 1515**

REVISION	BY	DATE
Name Chge. Par. 516	H.T.R.	2-13-89
Name Chge. Parcels 352, 397, 405, 434 & 516	H.T.R.	9-12-88

REVISION	BY	DATE
Rev. Parcels 322, 363, 411, 414, 429, 433, 436, 440, 442, 455, 460, 477, 513, 527.	DSA	8-17-88
Rev. Par. 338, 435, 484, 485	K.M.	3-7-88
Rev. Par. 324, 325, 329, 339, 341, 345, 360, 363, 373, 385, 387, 391, 398, 403, 408, 413, 414, 415, 416, 420, 421, 424, 425, 437, 440, 446, 448, 460, 462, 472, 478, 479, 503, 511, 512, 514, 516	K.M.	2-10-88
Rev. Area Par. 506	K.M.	9-11-87
Rev. W.P.I. No.	M.B.	8-4-87
Rev. Area Taken Par. 465	TLB	4-30-87
Name Chg. Par. 403	TLB	4-1-87
Rev. area Par. 509	MLH	7-21-86
Rev. sheet no.	GMP	6-10-86

FLORIDA DEPARTMENT OF TRANSPORTATION
RIGHT OF WAY SURVEYING AND MAPPING

RIGHT OF WAY MAP

STATE ROAD NO. 93 (I-75) COLLIER COUNTY

	BY	DATE
DRAWN	PEACOCK	2-86
TRACED	CADD	2-86
CHECKED	RUDD	2-86

APPROVED BY: HORST J. KORN, DISTRICT R/W ENGINEER
BY: J. B. Howard 3-19-86
ADMINISTRATOR OF R/W SURVEYING AND MAPPING

MAPS PREPARED BY: TALLAHASSEE OFFICE
FIELD BOOK NO'S.: N/A
W.P.I. NO. (414140) 1142185
SCALE: N/A
SECTION 03075-2402
SHEET 46 OF

TABLE OF OWNERSHIPS

PARCEL NO.	SHEET NO.	NAME	AREA TAKEN	REMAINDERS RIGHT	REMAINDERS LEFT	COMMENTS
*528	23	Helene T. Sexauer	5 Ac.	0	0	FAI- L/A Rights Only
*529	23	CHARLES P. DAWSON	5 Ac.	0	0	FAI- L/A Rights Only
530	23	ESTATE OF JOSEPH EISENBACHER	5 Ac.	0	0	FAI- L/A Rights Only
531	23	LORRAINE DREWS	5 Ac.	0	0	FAI- L/A Rights Only
532	23	EVELYN H. VIEIRA	9.5 Ac.	0	0	FAI- L/A Rights Only
533	23	JACK BESNER, et al Tr.	4.7 Ac.	0	0	FAI- L/A Rights Only
534	23	DE FORREST BROOKE ,et al	4.7 Ac.	0	0	FAI- L/A Rights Only
535	23	DAVID BRUNS, et al	5 Ac.	0	0	FAI- L/A Rights Only
536	23	Virginia Faulman	5 Ac.	0	0	FAI- L/A Rights Only
537	23	GEORGE A. BISTORIOUS	25 Ac.	0	0	FAI- L/A Rights Only
*538	23	RICHARD J. CAMPBELL, et al	4.2 Ac.	0	0	FAI- L/A Rights Only
539	23	PETER C. SATIROPOULIS	5 Ac.	0	0	FAI- L/A Rights Only
540	23	C. ROBERT YOST	4.7 Ac.	0	0	FAI- L/A Rights Only
541	23	DOMINIC LEONE	5 Ac.	0	0	FAI- L/A Rights Only
542	23	WILLIAM BETHGE	5 Ac.	0	0	FAI- L/A Rights Only
543	23	JOSEPH R. WICK, et ux	4.2 Ac.	0	0	FAI- L/A Rights Only
544	23	JOSEPH J. CAMIC, et ux	9.5 Ac.	0	0	FAI- L/A Rights Only
545	23	Doris E. Buchman, et al	13.7 Ac.	0	0	FAI- L/A Rights Only
546	23	MABEL B. LONG	4.8 Ac.	0	0	FAI- L/A Rights Only
*547	23	FAUSTINO GONZALEZ, et ux	5 Ac.	0	0	FAI- L/A Rights Only
548	23	T. MOLONEY	10 Ac.	0	0	FAI- L/A Rights Only
549	23	Edward A. Galauski, et ux	18.9 Ac.	0	0	FAI- L/A Rights Only
550	23	CAESAR VITALE	13.3 Ac.	0	0	FAI- L/A Rights Only
551	23	THOMAS WILLIAMS	4.7 Ac.	0	0	FAI- L/A Rights Only
552	23	THE BHARATA CORPORATION	18.9 Ac.	0	0	FAI- L/A Rights Only
553	23	DAVID BOYD, et ux	4.7 Ac.	0	0	FAI- L/A Rights Only
554	23	EDWIN A. WALLER	5 Ac.	0	0	FAI- L/A Rights Only
555	23	DIANE L. COSENTINO	4.8 Ac.	0	0	FAI- L/A Rights Only
*556	23	SUSAN L. WALCZAK	4.8 Ac.	0	0	FAI- L/A Rights Only
557	23	ANTHONY VITALE	9.0 Ac.	0	0	FAI- L/A Rights Only
558	23	JOSEPH FOGNINI, et ux	8.5 Ac.	0	0	FAI- L/A Rights Only
559	23	ROCCO DEMEO, et ux	2.4 Ac.	0	0	FAI- L/A Rights Only
560	23	SUNLAND SERVICE, INC.	2.4 Ac.	0	0	FAI- L/A Rights Only
561	23	MAURICE ALBERT ORPIN	9.5 Ac.	0	0	FAI- L/A Rights Only
562	23	RUTH C. ATKINS	4.7 Ac.	0	0	FAI- L/A Rights Only
563	23	Allan Dewolf , et ux	4.7 Ac.	0	0	FAI- L/A Rights Only
*564	23	PATRICIA FLEISCHMANN, GUARDIAN	9.0 Ac.	0	0	FAI- L/A Rights Only
565	23	Mary Ellen Jabson Warner	5 Ac.	0	0	FAI- L/A Rights Only
566	23	ANN E. GUSKY	5 Ac.	0	0	FAI- L/A Rights Only
567	23	MARILYN A. MILLER WELLS	15 Ac.	0	0	FAI- L/A Rights Only
568	23	CLARA V. CONTRERAS	5 Ac.	0	0	FAI- L/A Rights Only
569	23	AMADOR RASSI CABEZA	2.5 Ac.	0	0	FAI- L/A Rights Only
570	23	ELIZABETH M. BEDNAR	1.25 Ac.	0	0	FAI- L/A Rights Only
571	23	ANTHONY J. VOGLIO	1.25 Ac.	0	0	FAI- L/A Rights Only
572	23	VERNON R. FLOWERS, SR, et al	10 Ac.	0	0	FAI- L/A Rights Only
573	23	Mary Vincovich	5 Ac.	0	0	FAI- L/A Rights Only
*574	23	MICHAEL FLORENTINO	5 Ac.	0	0	FAI- L/A Rights Only
*575	23	ANNA MAE McLELLAN	5 Ac.	0	0	FAI- L/A Rights Only
*576	23	SAMUEL W. TERRILL	5 Ac.	0	0	FAI- L/A Rights Only
577	23	ERNEST E. MASSETT	5 Ac.	0	0	FAI- L/A Rights Only
578	23	MOHAMMED SABIE, et ux	5 Ac.	0	0	FAI- L/A Rights Only
579	23	BETTY H. WORTHINGTON, et al	5 Ac.	0	0	FAI- L/A Rights Only
580	23	ELWANDA G. KELLY	5 Ac.	0	0	FAI- L/A Rights Only
*581	23	PAUL R. COX, et ux	5 Ac.	0	0	FAI- L/A Rights Only
582	23	BERNARD J. LOOMIS	5 Ac.	0	0	FAI- L/A Rights Only
583	23	AUGUSTINE P. MESSINEO	5 Ac.	0	0	FAI- L/A Rights Only
*584	23	LILLIAN M. BOISVERT	5 Ac.	0	0	FAI- L/A Rights Only
585	23	ARNOLD W. EHRSAM, JR., et ux	5 Ac.	0	0	FAI- L/A Rights Only
*586	23	FRED E. JOHNSON, et ux	4.7 Ac.	0	0	FAI- L/A Rights Only
587	23	JAMES H. RINGER, et al	5 Ac.	0	0	FAI- L/A Rights Only
588	23	SAMUEL E. SPILLER, et ux	5 Ac.	0	0	FAI- L/A Rights Only
*589	23	JOSEPH CHACKAL, et ux, TRUSTEES	4.7 Ac.	0	0	FAI- L/A Rights Only
590	23	S. A. LOTT	10 Ac.	0	0	FAI- L/A Rights Only
591	23	JOSEPH FOGNINI , et ux	10 Ac.	0	0	FAI- L/A Rights Only
*592	23	WILLIAM ROSE, et ux	5 Ac.	0	0	FAI- L/A Rights Only
*593	23	E. B. DAWSON	5 Ac.	0	0	FAI- L/A Rights Only
*594	23	CHARLES A. GOFF, Tr.	5 Ac.	0	0	FAI- L/A Rights Only
595	23	BARRY H. KRAMER, et al	9.5 Ac.	0	0	FAI- L/A Rights Only
*596	23	MAXINE FASULA	5 Ac.	0	0	FAI- L/A Rights Only
597	23	DOROTHY J. ALBERNATHA	5 Ac.	0	0	FAI- L/A Rights Only
598	23	Catherine R. Stark	9.5 Ac.	0	0	FAI- L/A Rights Only
599	23	MABEL M. WOOD	8.7 Ac.	0	0	FAI- L/A Rights Only
600	23	Golden Mosier	9.5 Ac.	0	0	FAI- L/A Rights Only
601	23	MELVIN L. BUTTERWORTH, JR.	9.5 Ac.	0	0	FAI- L/A Rights Only
*602	23	WILLIAM BUESING, JR.	4.8 Ac.	0	0	FAI- L/A Rights Only
*603	23	SIMON J. SCHWARTZ, et ux	4.7 Ac.	0	0	FAI- L/A Rights Only

PARCEL NO.	SHEET NO.	NAME	AREA TAKEN	REMAINDERS RIGHT	REMAINDERS LEFT	COMMENTS
604	23	THELMA WEISS	5 Ac.	0	0	FAI- L/A Rights Only
605	23	JOHN DINOS	4.8 Ac.	0	0	FAI- L/A Rights Only
*606	23	HARMON BROTHERS	4.7 Ac.	0	0	FAI- L/A Rights Only
607	23	J. EDWARD KNOWLES, et al	5 Ac.	0	0	FAI- L/A Rights Only
608	23	GEORG MUELLER	4.7 Ac.	0	0	FAI- L/A Rights Only
609	23	W. R. WILLIAMS, et ux	5 Ac.	0	0	FAI- L/A Rights Only
610	23	THELMA DAMEWOOD	9.0 Ac.	0	0	FAI- L/A Rights Only
611	23	STANLEY J. HOOSTOWSKI	5 Ac.	0	0	FAI- L/A Rights Only
612	23	ESTATE OF NICK HENDRICKSON	15 Ac.	0	0	FAI- L/A Rights Only
*613	25	RANCH ESTATES LTD.	2.5 Ac.	0	0	FAI- L/A Rights Only
614	25	ANDREW J. DIPIETRO, et ux	2.5 Ac.	0	0	FAI- L/A Rights Only
*615	25	JOSEPH FASANO, JR., et al	2.5 Ac.	0	0	FAI- L/A Rights Only
616	25	MARY B. MILLER	5 Ac.	0	0	FAI- L/A Rights Only
*617	25	FRANK VOGEL, et ux	10 Ac.	0	0	FAI- L/A Rights Only
618	25	INEZ L. ROESE	10 Ac.	0	0	FAI- L/A Rights Only
619	25	GURNEY L. BALL , et al	5 Ac.	0	0	FAI- L/A Rights Only
620	25	MARIE H. STOTLER, et al	5 Ac.	0	0	FAI- L/A Rights Only
*621	25	CHARLES W. MILLER	10 Ac.	0	0	FAI- L/A Rights Only
622	25	ELIZABETH LEIGH FACKLER, et al	5 Ac.	0	0	FAI- L/A Rights Only
623	25	LUTHER M. LOCKE, et ux	5 Ac.	0	0	FAI- L/A Rights Only
624	25	GORDON A. HYDE, et al	5 Ac.	0	0	FAI- L/A Rights Only
625	25	PEDRO FIGUEROA, et ux,et al	4.7 Ac.	0	0	FAI- L/A Rights Only
626	25	ERNEST P. WATKINS, et ux	2.5 Ac.	0	0	FAI- L/A Rights Only
627	25	DOUGLAS ROWE	1.25 Ac.	0	0	FAI- L/A Rights Only
628	28	H. W. NEWLON	5 Ac.	0	0	FAI- L/A Rights Only
629	25	BERYL S. THORSON	5 Ac.	0	0	FAI- L/A Rights Only
630	25	SIDNEY KLEINER, et ux	4.8 Ac.	0	0	FAI- L/A Rights Only
631	25	JAMES J. BUTLER	5 Ac.	0	0	FAI- L/A Rights Only
632	25	GENEVA GUENTHER	5 Ac.	0	0	FAI- L/A Rights Only
633	25	Nathan Kent Ellis, Jr.	5 Ac.	0	0	FAI- L/A Rights Only
634	25	FOSTER G. BOWEN, et al	5 Ac.	0	0	FAI- L/A Rights Only
635	25	EARL K. MCNEIL	5 Ac.	0	0	FAI- L/A Rights Only
636	25	HERMAN A. STONE	5 Ac.	0	0	FAI- L/A Rights Only
637	25	JOHN JERIN, et ux	5 Ac.	0	0	FAI- L/A Rights Only
638	25	Florence M. Hahn	10 Ac.	0	0	FAI- L/A Rights Only
639	25	EUGENE SNOWDEN	13.7 Ac.	0	0	FAI- L/A Rights Only
640	25	HELEN R. ENGLE	5 Ac.	0	0	FAI- L/A Rights Only
641	25	LESLIE A. BEHRENDS	5 Ac.	0	0	FAI- L/A Rights Only
642	25	JOHN WELSCH, et al	5 Ac.	0	0	FAI- L/A Rights Only
643	25	MARY C. MONAGHAN	5 Ac.	0	0	FAI- L/A Rights Only
*644	25	ESTATE OF EVERETT H. CONKLIN	5 Ac.	0	0	FAI- L/A Rights Only
645	25	TERRENCE W. TURNER, et al	5 Ac.	0	0	FAI- L/A Rights Only
646	25	JOSEPHINE H. CAMPBELL	5 Ac.	0	0	FAI- L/A Rights Only
647	25	LOREN R. CROFT, et ux	10 Ac.	0	0	FAI- L/A Rights Only
648	25	RUTH JONES	5 Ac.	0	0	FAI- L/A Rights Only
649	25	THOMAS J. PETRONIO, et al	5 Ac.	0	0	FAI- L/A Rights Only
650	25	ANTOINETTE L. BOLLING	5 Ac.	0	0	FAI- L/A Rights Only
651	25	MICHAEL LAVIOLA, et ux	5 Ac.	0	0	FAI- L/A Rights Only
*652	25	GEORG MUELLER	5 Ac.	0	0	FAI- L/A Rights Only
653	25	CLAYTON CHERVENIC	5 Ac.	0	0	FAI- L/A Rights Only
654	25	MICHAEL D. ROWE, et ux	5 Ac.	0	0	FAI- L/A Rights Only
655	25	HARRY L. MCKINLEY, JR., et ux	5 Ac.	0	0	FAI- L/A Rights Only
656	25	FLORENCE W. DECK	10 Ac.	0	0	FAI- L/A Rights Only
657	25	Bertha Happ Moeri	10 Ac.	0	0	FAI- L/A Rights Only
658	25	ROLAND R. CAMPBELL	5 Ac.	0	0	FAI- L/A Rights Only
659	25	ERVIN DAHLKE, et ux	5 Ac.	0	0	FAI- L/A Rights Only
660	25	MARY M. BENEDICT, et al	4.7 Ac.	0	0	FAI- L/A Rights Only
661	25	RICHARD VAN HARREN, et ux	4.2 Ac.	0	0	FAI- L/A Rights Only
662	25	J.A. DARINZO O'BLENIS, et al	5 Ac.	0	0	FAI- L/A Rights Only
663	25	MARK TOTARO, et ux	5 Ac.	0	0	FAI- L/A Rights Only
664	25	LOUISE LUTER PARKER, et al	5 Ac.	0	0	FAI- L/A Rights Only
665	25	Josephine R. Dolan	5 Ac.	0	0	FAI- L/A Rights Only
666	25	C. C. STEELE	10 Ac.	0	0	FAI- L/A Rights Only
667	25	JOHN MARTIN Wilson	10 Ac.	0	0	FAI- L/A Rights Only
668	25	JOHN L. ROWEN	10 Ac.	0	0	FAI- L/A Rights Only
669	25	FRANCES G. WHITE	5 Ac.	0	0	FAI- L/A Rights Only
670	25	WILLIAM J. BURKSTALLER	5 Ac.	0	0	FAI- L/A Rights Only
671	25	JOHN H. HUMMERT	5 Ac.	0	0	FAI- L/A Rights Only
672	25	CARLETON L. RIDDLE, et al	5 Ac.	0	0	FAI- L/A Rights Only
673	25	Vivion L. Sturtevant	5 Ac.	0	0	FAI- L/A Rights Only
674	25	MARY JANE WITCRAFT	5 Ac.	0	0	FAI- L/A Rights Only
675	25	JOSEPHINE I. FIORE, et al	5 Ac.	0	0	FAI- L/A Rights Only
676	25	W. R. WILLIAMS, et ux	5 Ac.	0	0	FAI- L/A Rights Only
677	25	IRVIN LEES	5 Ac.	0	0	FAI- L/A Rights Only
678	25	LOUISE A. RODBRO	5 Ac.	0	0	FAI- L/A Rights Only
*679	25	JAMES D. LEWIS	5 Ac.	0	0	FAI- L/A Rights Only

PARCEL NO.	SHEET NO.	NAME	AREA TAKEN	REMAINDERS RIGHT	REMAINDERS LEFT	COMMENTS
680	25	PAUL DANIEL GRAY	5 Ac.	0	0	FAI- L/A Rights Only
681	25	CLEO COVIELLO	5 Ac.	0	0	FAI- L/A Rights Only
682	25	ALBERT ANDIA 735	5 Ac.	0	0	FAI- L/A Rights Only
683	25	VICTOR ZUBRYCKI, et al	5 Ac.	0	0	FAI- L/A Rights Only
684	25	EVELYN EVRIDGE	5 Ac.	0	0	FAI- L/A Rights Only
685	25	ELON W. SMITH	5 Ac.	0	0	FAI- L/A Rights Only
686	25	CLIFFORD W. OVIATT	5 Ac.	0	0	FAI- L/A Rights Only
687	25	Jean M. Kelley	5 Ac.	0	0	FAI- L/A Rights Only
688	25	WALTER KREIN	5 Ac.	0	0	FAI- L/A Rights Only
689	25	RICHARD CHABOK	5 Ac.	0	0	FAI- L/A Rights Only
690	25	STANMORE G. LANGFORD	5 Ac.	0	0	FAI- L/A Rights Only
*691	25	THE INVESTORS CLUB	5 Ac.	0	0	FAI- L/A Rights Only
692	25	SAMUEL N. HUMPHREYS, et al	2.5 Ac.	0	0	FAI- L/A Rights Only
693	25	JOAQUIN GUZMAN, et al	2.5 Ac.	0	0	FAI- L/A Rights Only
694	25	DALE KAVANAUGH, et ux	5 Ac.	0	0	FAI- L/A Rights Only
*695	25	CAMELIA M. HART, et al	5 Ac.	0	0	FAI- L/A Rights Only
*696	25	HUGH E. DUXBURY, II	5 Ac.	0	0	FAI- L/A Rights Only
697	25	EDITH M. K. LAVOQUE	5 Ac.	0	0	FAI- L/A Rights Only
698	25	JAMES DRUMMOND	5 Ac.	0	0	FAI- L/A Rights Only
699	25	MATTHEW BALLISTER, et ux	5 Ac.	0	0	FAI- L/A Rights Only
1000	25	PAUL M. REIDHAAR	5 Ac.	0	0	FAI- L/A Rights Only
1001	25	WALTER RIEDLE	5 Ac.	0	0	FAI- L/A Rights Only
1002	25	ANTHONY JOHN SMITH	5 Ac.	0	0	FAI- L/A Rights Only
1003	25	JOHN JOSEPH SMITH	5 Ac.	0	0	FAI- L/A Rights Only
1004	25	ARTHUR M. ANDERSON	9.5 Ac.	0	0	FAI- L/A Rights Only
*1005	25	JOHN H. SPOTTS, et ux	5 Ac.	0	0	FAI- L/A Rights Only
1006	25	D. GENE MAPLES, et ux	5 Ac.	0	0	FAI- L/A Rights Only
1007						NOT USED
1008	25	CHARLES A. SOSEBEE, et ux	2.5 Ac.	0	0	FAI- L/A Rights Only
1009	25	BERNARD F. BURKE	5 Ac.	0	0	FAI- L/A Rights Only
1010	25	ANTHONY J. CHEPANIS	5 Ac.	0	0	FAI- L/A Rights Only
1011	25	ROBERT H. BROSKY, et ux	5 Ac.	0	0	FAI- L/A Rights Only
1012	25	LAURENCE D. CERRETANI	5 Ac.	0	0	FAI- L/A Rights Only
1013	25	JOSEPH FOGNINI, et ux	5 Ac.	0	0	FAI- L/A Rights Only
1014	25	WILLIE HOSKINS	5 Ac.	0	0	FAI- L/A Rights Only
*1015	25	SINA SKINNER SHIPMAN, et al	5 Ac.	0	0	FAI- L/A Rights Only
*1016	25	BESSIE W. RUSSELL	5 Ac.	0	0	FAI- L/A Rights Only
1017	25	LAWRENCE E. LANG, JR, et al	5 Ac.	0	0	FAI- L/A Rights Only
*1018	25	GRACE WILSON, PER. REP.	5 Ac.	0	0	FAI- L/A Rights Only
1019	25	ROBERT A. ROOD, et ux	5 Ac.	0	0	FAI- L/A Rights Only
1020	25	ESTATE OF OTTMER E. CARLSON	5 Ac.	0	0	FAI- L/A Rights Only
1021	25	HAZEL C. SCHEIB, et al	5 Ac.	0	0	FAI- L/A Rights Only
1022	25	MARY C. MONAGHAN	5 Ac.	0	0	FAI- L/A Rights Only
*1023	25	JOHN CARROLL, et al	5 Ac.	0	0	FAI- L/A Rights Only
*1024	25	IERMAK N. ROUDE, et ux	4.5 Ac.	0	0	FAI- L/A Rights Only
*1025	25	RUSTIE CAMPSITES, INC.	9900 SF.	0	0	FAI- L/A Rights Only
1026	25	DOROTHY M. Geisler	5 Ac.	0	0	FAI- L/A Rights Only
1027	25	MILDRED K. PATRICK	5 Ac.	0	0	FAI- L/A Rights Only
1028	25	JOHN STEVEN STRASSER	5 Ac.	0	0	FAI- L/A Rights Only
*1029	25	WILLIAM R. WHALEY	5 Ac.	0	0	FAI- L/A Rights Only
1030	25	CLARENCE W. SWAYNE	5 Ac.	0	0	FAI- L/A Rights Only
1031	25	GORDON T. HULSE, et ux, et al	5 Ac.	0	0	FAI- L/A Rights Only
1032	25	GEORGE HAUN	4.8 Ac.	0	0	FAI- L/A Rights Only
1033	25	LUCILLA H. STEWART	10 Ac.	0	0	FAI- L/A Rights Only
1034	28	ROBERT L. EDGE, JR., et al	5 Ac.	0	0	FAI- L/A Rights Only
*1035	28	JULIA E. ELVIS	5 Ac.	0	0	FAI- L/A Rights Only
*1036	28	LEOLA M. HED, et al	5 Ac.	0	0	FAI- L/A Rights Only
*1037	28	EVENLYN GENDREAU, et al	5 Ac.	0	0	FAI- L/A Rights Only
*1038	28	BARBARA ANN DAUBE, et al	5 Ac.	0	0	FAI- L/A Rights Only
1039	28	DOROTHY F. SUTTON	5 Ac.	0	0	FAI- L/A Rights Only
1040	28	ROBERT C. BURCHAM, et ux	5 Ac.	0	0	FAI- L/A Rights Only
1041	28	LOUISE E. PETERSON	5 Ac.	0	0	FAI- L/A Rights Only

*** Relinquished to T.I.I.T.F. Per O.R. 2203, Pg. 1515**

REVISION	BY	DATE
Name Chge. Par. 1038	H.T.R.	2-13-89
Name chge. Parcels 533, 584, 594, 602, 615, 646, 1018 & 1038	H.T.R.	9-12-88
Rev. Parcels 545, 547, 558, 564, 575, 591, 606, 619, 640, 696, 1003, 1034	DSA	8-17-88
Rev. Par. 537, 600, 631, 665, 673	KEM	3-7-88
Rev. Par. 528, 534, 536, 545, 549, 563, 565, 573, 598, 633, 638, 657, 687, 1031	KM	2-10-88
Rev. W.P.I. No.	M.B.	8-4-89
Chg. name Par. 528	MLH	7-21-86
Rev. sheet no.	GMP	6-10-86

FLORIDA DEPARTMENT OF TRANSPORTATION
RIGHT OF WAY SURVEYING AND MAPPING

RIGHT OF WAY MAP

STATE ROAD NO. 93 (I-75) COLLIER COUNTY

	BY	DATE
DRAWN	PEACOCK	2-86
TRACED	CADD	2-86
CHECKED	RUDD	2-86

APPROVED BY: HORST J. KORN, DISTRICT R/W ENGINEER
BY: BHoward (signature), ADMINISTRATOR OF R/W SURVEYING AND MAPPING — DATE 3-19-86

MAPS PREPARED BY TALLAHASSEE OFFICE
FIELD BOOK NO'S. N/A
W.P.I. NO. (4)(4)(4)(0) 1142185
SCALE N/A

SECTION 03075-2402

F.A. PROJECT NO.	SHEET NO.
I-75-4(75)51	

TABLE OF OWNERSHIPS

PARCEL NO.	SHEET NO.	NAME	AREA TAKEN	REMAINDERS RIGHT	REMAINDERS LEFT	COMMENTS
*1042	28	Edward I. Golden, Per. Rep.	5 Ac.	0	0	FAI- L/A Rights Only
1043	28	ANDREW OLADELL	5 Ac.	0	0	FAI- L/A Rights Only
*1044	28	DOLICE F. MARRIOTT	10 Ac.	0	0	FAI- L/A Rights Only
1045	28	ROBERT J. RAYNOR, et ux	10 Ac.	0	0	FAI- L/A Rights Only
1046	28	ROBERT F. ROMERI	5 Ac.	0	0	FAI- L/A Rights Only
1047	28	Paul Andrew Fognini	5 Ac.	0	0	FAI- L/A Rights Only
*1048	28	WAYNE A. PALMER	5 Ac.	0	0	FAI- L/A Rights Only
1049	28	JOHN W. CARTER, et al	5 Ac.	0	0	FAI- L/A Rights Only
*1050	28	NOBUKO FALICK	5 Ac.	0	0	FAI- L/A Rights Only
1051	28	ELDEN E. HODGES	5 Ac.	0	0	FAI- L/A Rights Only
*1052	28	MARY R. DOWLING, TRUSTEE	5 Ac.	0	0	FAI- L/A Rights Only
1053	28	RALPH R. RUNNION	5 Ac.	0	0	FAI- L/A Rights Only
*1054	28	CHARLES R. VEIRS	5 Ac.	0	0	FAI- L/A Rights Only
*1055	28	DOMINIC REO, et al	5 Ac.	0	0	FAI- L/A Rights Only
1056	28	Amelia R. Reo	5 Ac.	0	0	FAI- L/A Rights Only
1057	28	Seymour Sontag, et ux	5 Ac.	0	0	FAI- L/A Rights Only
*1058	28	WILLIAM J. DEPIETRESS, et ux	5 Ac.	0	0	FAI- L/A Rights Only
*1059	28	SADAKO BURMEISTER, PER. REP.	5 Ac.	0	0	FAI- L/A Rights Only
1060	28	RACHAEL YOUNG	10 Ac.	0	0	FAI- L/A Rights Only
1061	28	LEON W. PALMER	5 Ac.	0	0	FAI- L/A Rights Only
1062	28	CHARLES PAPELINO, et al	5 Ac.	0	0	FAI- L/A Rights Only
1063	28	ELEANOR M. STANFORD	5 Ac.	0	0	FAI- L/A Rights Only
1064	28	DOROTHY A. COLE, et al	5 Ac.	0	0	FAI- L/A Rights Only
1065	28	THOMAS P. MABEY, et al	5 Ac.	0	0	FAI- L/A Rights Only
1066	28	BENJAMIN S. READ	5 Ac.	0	0	FAI- L/A Rights Only
1067	28	CATHERINE T. KONRAD	10 Ac.	0	0	FAI- L/A Rights Only
*1068	28	AGNES NIGRO	10 Ac.	0	0	FAI- L/A Rights Only
1069	28	ROCCO PISTILLI, et ux	5 Ac.	0	0	FAI- L/A Rights Only
1070	28	Concetta Sulpizi	5 Ac.	0	0	FAI- L/A Rights Only
*1071	28	RITA A. KELLEHER	5 Ac.	0	0	FAI- L/A Rights Only
*1072	28	JAMES D. BAUGHMAN, et ux	5 Ac.	0	0	FAI- L/A Rights Only
1073	28	FRANK A. MORRIS	10 Ac.	0	0	FAI- L/A Rights Only
*1074	28	MARGARET C. GREENAN	10 Ac.	0	0	FAI- L/A Rights Only
1075	28	WALLACE C. LUKER	5 Ac.	0	0	FAI- L/A Rights Only
*1076	28	MITCHELL H. NUTICK, et al	9.6 Ac.	0	0	FAI- L/A Rights Only
*1077	28	CHARLES R. O'DONOVAN, JR., et ux	5 Ac.	0	0	FAI- L/A Rights Only
1078	28	NORMAN CATALDI, et ux	5 Ac.	0	0	FAI- L/A Rights Only
1079	28	JOSEPH S. SLANINA	5 Ac.	0	0	FAI- L/A Rights Only
1080	28	HUGH BEBOUT, et ux	10 Ac.	0	0	FAI- L/A Rights Only
1081	28	ROBERT E. CHISOLM, et ux	5 Ac.	0	0	FAI- L/A Rights Only
1082	28	James Paul Adams	5 Ac.	0	0	FAI- L/A Rights Only
1083	28	GILBERT TOFFOLI	5 Ac.	0	0	FAI- L/A Rights Only
1084	28	JOE GRIFFIN, et al	5 Ac.	0	0	FAI- L/A Rights Only
1085	28	KATHLEEN PETT, et al	5 Ac.	0	0	FAI- L/A Rights Only
1086	28	J. R. HARRINGTON	5 Ac.	0	0	FAI- L/A Rights Only
1087	28	WALTER CHERNYAVSKY	5 Ac.	0	0	FAI- L/A Rights Only
*1088	28	GWENDOLYN FERNANDEZ, TRUSTEE	5 Ac.	0	0	FAI- L/A Rights Only
*1089	28	T. W. BIGELOW, TRUSTEE, et al	10 Ac.	0	0	FAI- L/A Rights Only
1090	28	RUDOLPH HUFF	5 Ac.	0	0	FAI- L/A Rights Only
*1091	28	JAMES W. HIGGS, et al	5 Ac.	0	0	FAI- L/A Rights Only
1092	28	EDWARD A. HARTLEY JR., et ux	5 Ac.	0	0	FAI- L/A Rights Only
1093	28	MIKE THOMPSON, et ux	5 Ac.	0	0	FAI- L/A Rights Only
*1094	28	DEWEY PATTON, JR., et ux	5 Ac.	0	0	FAI- L/A Rights Only
1095	28	ELSA K. WALSH	5 Ac.	0	0	FAI- L/A Rights Only
*1096	28	FRANK R. POCICA, et al	5 Ac.	0	0	FAI- L/A Rights Only
1097	28	Margaret Elizabeth Way	10 Ac.	0	0	FAI- L/A Rights Only
*1098	28	SARA VOLKMAN	5 Ac.	0	0	FAI- L/A Rights Only
*1099	28	ELSA REGO	5 Ac.	0	0	FAI- L/A Rights Only
*1100	28	ESTATE OF SADIE RUBERTO	16500 SF.	0	0	FAI- L/A Rights Only
*1101	27	JOSEPH PALACINO	40 Ac.	0	0	FAI- L/A Rights Only
*1102	27	MICHAEL J. DURANTE, et ux	10 Ac.	0	0	FAI- L/A Rights Only
1103	27	ROBERT A. DENISCO	10 Ac.	0	0	FAI- L/A Rights Only
*1104	27	FRED PASQUARELLO	10 Ac.	0	0	FAI- L/A Rights Only
*1105	27	ANNE B. WILKISON	10 Ac.	0	0	FAI- L/A Rights Only
1106	27	LUTHER ADOLPH RUSHING, et ux	40 Ac.	0	0	FAI- L/A Rights Only
1107	29	ROBERT G. COLE, et ux	64 Ac.	0	0	FAI- L/A Rights Only
*1108	29	LEO B. NEASHAM	40 Ac.	0	0	FAI- L/A Rights Only
*1109	29	Shirley B. Hiatt	34 Ac.	0	0	FAI- L/A Rights Only
*1110	29	BETTY JOHNSON	70 Ac.	0	0	FAI- L/A Rights Only
*1111	29	FRED A. ODOM, JR, et ux	12 Ac.	0	0	FAI- L/A Rights Only
*1112	29	MARY AGNES BALFOUR	10 Ac.	0	0	FAI- L/A Rights Only
*1113	29	ROBERT S. PENDLETON, et ux	5 Ac.	0	0	FAI- L/A Rights Only
*1114	29	WHOLESALE ACRES, INC.	9900 SF.	0	0	FAI- L/A Rights Only
1115	29	COLONA GRIFFIN	5 Ac.	0	0	FAI- L/A Rights Only
1116	29	William P. Merritt	5 Ac.	0	0	FAI- L/A Rights Only
1117	29	HAROLD J. HILL, et al	5 Ac.	0	0	FAI- L/A Rights Only

PARCEL NO.	SHEET NO.	NAME	AREA TAKEN	REMAINDERS RIGHT	REMAINDERS LEFT	COMMENTS
*1118	29	COLONA GRIFFIN	5 Ac.	0	0	FAI- L/A Rights Only
1119	29	MARIANNE GRESKO	10 Ac.	0	0	FAI- L/A Rights Only
1120	29	LAWRENCE STONE	5 Ac.	0	0	FAI- L/A Rights Only
1121	29	ROSALIND STONE NOWAK	5 Ac.	0	0	FAI- L/A Rights Only
*1122	29	CHARLES B. HINES	10 Ac.	0	0	FAI- L/A Rights Only
*1123	29	FRANK J. MCFEE	5 Ac.	0	0	FAI- L/A Rights Only
*1124	29	GASPER FIORELLO	5 Ac.	0	0	FAI- L/A Rights Only
*1125	29	SOPHIA KOZLOWSKI	5 Ac.	0	0	FAI- L/A Rights Only
*1126	29	EMMA M. ACE	5 Ac.	0	0	FAI- L/A Rights Only
*1127	29	JOSEPH RODNESKY, et al	20 Ac.	0	0	FAI- L/A Rights Only
*1128	29	LOUIS GORDON, et ux	10 Ac.	0	0	FAI- L/A Rights Only
*1129	29	CHARLES D. HOGAN, et ux	10 Ac.	0	0	FAI- L/A Rights Only
*1130	29	CARL T. BROWNING	2.5 Ac.	0	0	FAI- L/A Rights Only
*1131	29	CITY NATIONAL BANK OF MIAMI, TRS.	2.5 Ac.	0	0	FAI- L/A Rights Only
*1132	29	T. Maloney	7 Ac.	0	0	FAI- L/A Rights Only
*1133	29	Louise R. Savaiko	10 Ac.	0	0	FAI- L/A Rights Only
*1134	29	T. MALONEY	5 Ac.	0	0	FAI- L/A Rights Only
*1135	29	LOUISE C. MARKS, et al	2 Ac.	0	0	FAI- L/A Rights Only
1136	6	HAROLD E. BICKFORD, et al	275.7 Ac.	0	0	FAI- L/A Rights Only
*1137	30	FRED W. WELLER	147.9 Ac.	0	0	FAI- L/A Rights Only
*1138	30	MARKET IMPROVEMENT CORPORATION	139.4 Ac.	0	0	FAI- L/A Rights Only
*1139	30	DONALD F. FRASCA	10 Ac.	0	0	FAI- L/A Rights Only
*1140	31	NATHAN BAKER, et ux	5 Ac.	0	0	FAI- L/A Rights Only
*1141	31	MANUEL GOMEZ, et al	2.5 Ac.	0	0	FAI- L/A Rights Only
*1142	31	JULIAN L. GUTIERREZ, JR., et al	5 Ac.	0	0	FAI- L/A Rights Only
*1143	31	WILLIAM GONZALEZ, et al, TRUSTEES	7.5 Ac.	0	0	FAI- L/A Rights Only
*1144	31	J. R. DAVIDSON	10 Ac.	0	0	FAI- L/A Rights Only
*1145	31	JOHN BAKER	55 Ac.	0	0	FAI- L/A Rights Only
*1146	31	ALAN W. RIGERMAN, et al	5 Ac.	0	0	FAI- L/A Rights Only
*1147	31	IRENE WELSH	5 Ac.	0	0	FAI- L/A Rights Only
*1148	31	Dorothy Lovellette	2.5 Ac.	0	0	FAI- L/A Rights Only
*1149	31	EDWARD R. WELSH, JR.	5 Ac.	0	0	FAI- L/A Rights Only
*1150	31	DAVID L. RICHARDS, et al	2.5 Ac.	0	0	FAI- L/A Rights Only
*1151	31	LORENZO PEREZ, et ux	10 Ac.	0	0	FAI- L/A Rights Only
*1152	31	JAMES ARRENDALE, TRUSTEE	7.5 Ac.	0	0	FAI- L/A Rights Only
*1153	31	Joanne WILLIAMS	5 Ac.	0	0	FAI- L/A Rights Only
*1154	31	ROLANDO ALEMAN, TRUSTEE	5 Ac.	0	0	FAI- L/A Rights Only
*1155	31	MICHEL FLOM, et ux, TRUSTEES	10 Ac.	0	0	FAI- L/A Rights Only
*1156	31	ELIZABETH BROWN	2.5 Ac.	0	0	FAI- L/A Rights Only
*1157	31	SOL JOHNSON, et ux	5 Ac.	0	0	FAI- L/A Rights Only
*1158	31	JIMMY PIMIENTA BUZAGLO	1.25 Ac.	0	0	FAI- L/A Rights Only
*1159	31	JOSEPH FOGNINI, et ux	2.5 Ac.	0	0	FAI- L/A Rights Only
*1160	31	JOSEPH T. TOLEDANO, TRUSTEE	5 Ac.	0	0	FAI- L/A Rights Only
*1161	31	DAVID GOZAL TOLEDANO, et al	5 Ac.	0	0	FAI- L/A Rights Only
1162	31	Marta O. Caballero	5 Ac.	0	0	FAI- L/A Rights Only
*1163	31	HENRY FELTON, et ux	20 Ac.	0	0	FAI- L/A Rights Only
*1164	31	JOE BENSADON LAREDO, et al	5 Ac.	0	0	FAI- L/A Rights Only
*1165	31	ANGEL M. MORCIEGO, et ux, et al	15 Ac.	0	0	FAI- L/A Rights Only
*1166	31	JAMES K. GOODING, et ux	5 Ac.	0	0	FAI- L/A Rights Only
1167	31	FRANCISCO TARAFA, et ux	7.5 Ac.	0	0	FAI- L/A Rights Only
1168	31	JORGE VILLIERS	2.5 Ac.	0	0	FAI- L/A Rights Only
*1169	31	OLGA ALVAREZ-JACINTO	10 Ac.	0	0	FAI- L/A Rights Only
*1170	31	BENITO A. CUSCO, et ux	5 Ac.	0	0	FAI- L/A Rights Only
1171	31	ELA S. MACHADO	2.5 Ac.	0	0	FAI- L/A Rights Only
*1172	31	ROLANDO PEREZ, et al, TRUSTEES	10 Ac.	0	0	FAI- L/A Rights Only
1173	31	RADAMES PRIETO, et al	2.5 Ac.	0	0	FAI- L/A Rights Only
*1174	31	RICHARD D. RUTLEDGE	2.5 Ac.	0	0	FAI- L/A Rights Only
1175	31	WILLIAM J. RUTLEDGE	2.5 Ac.	0	0	FAI- L/A Rights Only
1176	31	WILLIAM L. BRACKINS	7.5 Ac.	0	0	FAI- L/A Rights Only
1177	31	JULIAN GUTIERREZ, JR	2.5 Ac.	0	0	FAI- L/A Rights Only
*1178	31	ARTURO AYALA	10 Ac.	0	0	FAI- L/A Rights Only
1179	31	JULIO PEREZ	5 Ac.	0	0	FAI- L/A Rights Only
*1180	31	HECTOR CASTANO, et al	10 Ac.	0	0	FAI- L/A Rights Only
*1181	31	LAZARO OQUENDO	12.5 Ac.	0	0	FAI- L/A Rights Only
*1182	31	TANA LEONARDA MORALES, ETAL	5 Ac.	0	0	FAI- L/A Rights Only
*1183	31	ANDRES AGUSTIN LEYVA, et ux	5 Ac.	0	0	FAI- L/A Rights Only
*1184	31	YENY SEVILA	5.25 Ac.	0	0	FAI- L/A Rights Only
*1185	31	ROBERT S. MEEKS	5 Ac.	0	0	FAI- L/A Rights Only
*1186	31	THOMAS VINUELA, et ux	5 Ac.	0	0	FAI- L/A Rights Only
*1187	31	THOMAS H. GLOETZNER	5 Ac.	0	0	FAI- L/A Rights Only
*1188	31	Bernabe Vazquez	5 Ac.	0	0	FAI- L/A Rights Only
*1189	31	MANUEL CASTANO, et ux, TRUSTEES	5 Ac.	0	0	FAI- L/A Rights Only
*1190	31	ERNESTO F. SANCHEZ, et ux	5 Ac.	0	0	FAI- L/A Rights Only
*1191	31	R. E. CLINE, JR., et ux, TRUSTEES	7.5 Ac.	0	0	FAI- L/A Rights Only
1192	31	DR. FELIPE GUERRERO, et ux	5 Ac.	0	0	FAI- L/A Rights Only
*1193	31	JOHN W. COATES	10 Ac.	0	0	FAI- L/A Rights Only

PARCEL NO.	SHEET NO.	NAME	AREA TAKEN	REMAINDERS RIGHT	REMAINDERS LEFT	COMMENTS
1194	31	JOSE ALMODOVAR, et ux	5 Ac.	0	0	FAI- L/A Rights Only
*1195	31	AMELIA REYES, TRUSTEE	5 Ac.	0	0	FAI- L/A Rights Only
*1196	31	EVA S. ALEMAN	211.75 Ac.	0	0	FAI- L/A Rights Only
1197	32	SLOANE R. WHITE, et ux	80 Ac.	0	0	FAI- L/A Rights Only
1198	32	ISABELLE W. MCGEE	247 Ac.	0	0	FAI- L/A Rights Only
*1199	32	RONALD BERGERON	147.9 Ac.	0	0	FAI- L/A Rights Only
*1200	34	MARTHA FIELD FITE, et al, PER. REP.	125.25 Ac.	0	0	FAI- L/A Rights Only
*1201	37	TRUSCO REALTY, INC.	320 Ac.	0	0	FAI- L/A Rights Only
*1202	37	JOHN B. STETSON UNIVERISTY	320 Ac.	0	0	FAI- L/A Rights Only
*1203	39	Don N. Wardy	5 Ac.	0	0	FAI- L/A Rights Only
*1204	39	LOUIS DESIANO, et al	5 Ac.	0	0	FAI- L/A Rights Only
*1205	39	KIRK CARLSON	5 Ac.	0	0	FAI- L/A Rights Only
*1206	39	JOHN THOMAS IRELAND, et ux	5 Ac.	0	0	FAI- L/A Rights Only
1207	39	VERA STEBBINS	5 Ac.	0	0	FAI- L/A Rights Only
*1208	39	RICHARD L. MASSE	5 Ac.	0	0	FAI- L/A Rights Only
*1209	39	JOHN R. GAMMARANO	5 Ac.	0	0	FAI- L/A Rights Only
*1210	39	JOHN COLUMBIA, et ux	5 Ac.	0	0	FAI- L/A Rights Only
1211	39	DANA P. BRIGHAM, et ux	160 Ac.	0	0	FAI- L/A Rights Only
1212	39	JOSEPH D. KROL, TRUSTEE	60 Ac.	0	0	FAI- L/A Rights Only
*1213	39	GLEASON H. GUYETTE, et ux	2.5 Ac.	0	0	FAI- L/A Rights Only
*1214	39	MARGARET WERTZ	2.5 Ac.	0	0	FAI- L/A Rights Only
*1215	39	JAMES R. FELL, et ux	2.5 Ac.	0	0	FAI- L/A Rights Only
*1216	39	DAVID W. MEAHL, et ux	2.5 Ac.	0	0	FAI- L/A Rights Only
1217	39	SANDRA MCFARLANE	2.5 Ac.	0	0	FAI- L/A Rights Only
1218	39	JOHN G. ADAMS, et ux	2.5 Ac.	0	0	FAI- L/A Rights Only
1219	39	DONALD P. LEVICK, JR.	2.5 Ac.	0	0	FAI- L/A Rights Only
*1220	39	R. W. LUNDBERG, et ux	13.1 Ac.	0	0	FAI- L/A Rights Only
*1221	39	DAVID MEAHL	2.5 Ac.	0	0	FAI- L/A Rights Only
*1222	39	John K. Fitzgerald	2.5 Ac.	0	0	FAI- L/A Rights Only
1223	42	Dana P. BRIGHAM, Trustee	320 Ac.	0	0	FAI- L/A Rights Only
*1224	42	MARTHA FIELD FITE, et al, Per. Rep.	320 Ac.	0	0	FAI- L/A Rights Only
*1225	41	LOUISE BROWN, TRUSTEE,	4 Ac.	0	0	FAI- L/A Rights Only
*1226	41	Jack F. Halladay, et al	229 Ac.	0	0	FAI- L/A Rights Only
*1227	41	WILLIAM F. HUNTER, JR., TRUSTEE	185 Ac.	0	0	FAI- L/A Rights Only
*1228	41	HERBERT L. BON DURANT	10 Ac.	0	0	FAI- L/A Rights Only
*1229	41	ANNA H. OSWALD	20 Ac.	0	0	FAI- L/A Rights Only
*1230	41	THERESA DELLA VECCHIA	10 Ac.	0	0	FAI- L/A Rights Only
*1231	41	WILLIAM N. PERRY	10 Ac.	0	0	FAI- L/A Rights Only
1232	41	JOHN A. CAMPBELL, JR., et ux, et al	10 Ac.	0	0	FAI- L/A Rights Only
*1233	41	RONALD H. SEIDEN, et al	10 Ac.	0	0	FAI- L/A Rights Only
*1234	41	ROBERT M. FLETCHER	10 Ac.	0	0	FAI- L/A Rights Only
*1235	41	ROBERT S. MEEKS	5 Ac.	0	0	FAI- L/A Rights Only
*1236	41	HAROLD B. RASCHE, et al	10 Ac.	0	0	FAI- L/A Rights Only
1237	41	ROBERT H. TATE, JR.	10 Ac.	0	0	FAI- L/A Rights Only
*1238	41	HAL GARVIN, et al	10 Ac.	0	0	FAI- L/A Rights Only
*1239	41	TERRY J. GENTRY	5 Ac.	0	0	FAI- L/A Rights Only
*1240	41	NINA MAIBERGER	10 Ac.	0	0	FAI- L/A Rights Only
*1241	41	THOMAS FLOOD, et al	5 Ac.	0	0	FAI- L/A Rights Only
*1242	44	KENNETH V. KEEN, et ux, et al	40 Ac.	0	0	FAI- L/A Rights Only
*1243	44	NAOMI V. THOMPSON	50 Ac.	0	0	FAI- L/A Rights Only
~~1244~~	~~44~~	~~NAOMI V. THOMPSON, et vir~~ VOID	~~20 Ac.~~	~~0~~	~~0~~	~~FAI- L/A Rights Only~~
*1245	44	JUDITH GAIL THOMPSON	20 Ac.	0	0	FAI- L/A Rights Only
*1246	44	Cecil O. AKIN, et al, Trustees	40 Ac.	0	0	FAI- L/A Rights Only
*1247	44	GILBERT G. SUGGS, et ux	80 Ac.	0	0	FAI- L/A Rights Only
*1248	44	Kenneth W. HARRIS	10 Ac.	0	0	FAI- L/A Rights Only
*1249	44	JO LOUISE HARBEN, et al, TRUSTEES	50 Ac.	0	0	FAI- L/A Rights Only
*1250	44	CHARLES WILLIAM SHENSTONE	20 Ac.	0	0	FAI- L/A Rights Only
*1251	44	MORRIS IRA WIENER, et ux	10 Ac.	0	0	FAI- L/A Rights Only
1252	44	HORACE W. HARRIS, et ux	20 Ac.	0	0	FAI- L/A Rights Only
*1253	43	TOM BAILEY, JR., TRUSTEE	616.2 Ac.	0	0	FAI- L/A Rights Only
~~1254~~	~~43~~	~~SUNNILAND PIPE LINE COMPANY, INC.~~	VOID	AREA OF PARENT TRACT: ~~15998 S.F.~~		~~L/A Rights Only~~ VOID
*1255	33	JOHN B. STETSON UNIVERSITY	100 Ac.	0	0	FAI- L/A Rights Only

***Relinquished to T.I.I.T.F. Per O.R. 2203, Pg. 1515**

REVISION	BY	DATE
Name chge. Par. 1137, 1147, 1149 & 1196	H.T.R.	2-13-89
Name chg. Par. 1099, 1105 1150, 1214, 1227, 1239	T.L.B.	11-16-88
Void 1254, Name chge. 1118, 1182, 1198 & 1207	H.T.R.	10-6-88
Par. 1254 - L/A RIGHTS ONLY	H.T.R.	9-14-88
Name chge. parcels 1050, 1059 & 1071, Rev. take parcel 1247	H.T.R.	9-12-88

REVISION	BY	DATE
Chg. Name Par. 1042, 1148, 1182, 1203, 1224, 1056	KM	8-17-88
VOID Par. 1244	KM	6-30-88
Chg. name - Par. 1047, 1060, 1070, 1076, 1082, 1097, 1109, 1110, 1116, 1124, 1132, 1133, 1153, 1162, 1169, 1188, 1222, 1223 1235, 1246, 1248, Rev. area 1145, 1181, 1196		
Sheet No. Chg. 1255	MB	3-18-88
Rev. Par. 1226 (Name only)	K.M.	2-10-88
Rev. Area Taken P. 1096	M.B.	12-4-87
Rev. W.P.I. No.	M.B.	8-4-87
Rev. area 1196, 1199, 1200, 1248; Rev. name 1249	MLH	7-21-86
Rev. sht. no., Add 1255	GMP	6-10-86

FLORIDA DEPARTMENT OF TRANSPORTATION
RIGHT OF WAY ENGINEERING SECTION

RIGHT OF WAY MAP

STATE ROAD NO. 93 (I-75) COLLIER COUNTY

	BY	DATE
DRAWN	PEACOCK	2-86
TRACED	CADD	2-86
CHECKED	RUDD	2-86

APPROVED BY: HORST J. KORN, DISTRICT ENGINEER — BY: [signature] ADMINISTRATOR OF R/W SURVEYING AND MAPPING — DATE 3-19-86

MAPS PREPARED BY: TALLAHASSEE OFFICE — FIELD BOOK NO'S.: N/A

W.P.I. NO. (4141410) 1142185 — SCALE: N/A

SECTION 03075-2402 — SHEET 48 OF

F.A. PROJECT NO.	SHEET NO.
I-75-4(75)51	

TABLE OF OWNERSHIPS

PARCEL NO.	SHEET NO.	NAME	AREA TAKEN	REMAINDERS RIGHT	REMAINDERS LEFT	COMMENTS
*1256	33	UNIVERSITY OF MIAMI	80 Ac.	0	0	FAI= L/A Rights Only
*1257	33	HARRY ROLAND SEASE, et ux	5 Ac.	0	0	FAI= L/A Rights Only
*1258	33	WALDO VAN BUREN SEASE, et al	5 Ac.	0	0	FAI= L/A Rights Only
*1259	33	EDWARD PRESS	5 Ac.	0	0	FAI= L/A Rights Only
*1260	33	D. W. MORRIS	5 Ac.	0	0	FAI= L/A Rights Only
*1261	33	ANDREAS MUELLER	10 Ac.	0	0	FAI= L/A Rights Only
*1262	35	DONALD S. BECK	280 Ac.	0	0	FAI= L/A Rights Only
*1263	38	ROY J. LOONEY	285 Ac.	0	0	FAI= L/A Rights Only
*1264	38	JOSEPH W. VAUGHAN, JR.	10 Ac.	0	0	FAI= L/A Rights Only
*1265	40	JUNE R. MEISNER	20 Ac.	0	0	FAI= L/A Rights Only
1266	40	ANNE ADAMS LESTER, PER. REP.	19 Ac.	0	0	FAI= L/A Rights Only
1267	40	ANNE ADAMS LESTER, PER. REP.	10 Ac.	0	0	FAI= L/A Rights Only
*1268	40	BILLY C. RABENAU	110 Ac.	0	0	FAI= L/A Rights Only
*1269	40	BILLY C. RABENAU, et al	10 Ac.	0	0	FAI= L/A Rights Only
*1270	40	DOROTHY MURPHY, et al	10 Ac.	0	0	FAI= L/A Rights Only
1271	40	Roger J. Taylor, Jr, et al	10 Ac.	0	0	FAI= L/A Rights Only
*1272	40	O. WILLIAM DAVENPORT, et ux	20 Ac.	0	0	FAI= L/A Rights Only
*1273	40	JOHN C. DICK, TRUSTEE, et al	20 Ac.	0	0	FAI= L/A Rights Only
*1274	40	GEORGE R. WILLIAMS, et ux	160 Ac.	0	0	FAI= L/A Rights Only
*1275	30	ALLEN K. McCORMICK, TRUSTEE	300 Ac.	0	0	FAI= L/A Rights Only
*1276	36	DANA P. BRIGHAM, TRUSTEE	639 Ac.	0	0	FAI= L/A Rights Only
1277	12	KEVIN J. DALLETT	2.488 Ac.	0	0	FAI= L/A Rights Only
1278	12,14	JAMES S. IRWIN, et ux	2.487 Ac.	0	0	FAI= L/A Rights Only
1279	12	MELVIN L. BRANT. et ux	2.488 Ac.	0	0	FAI= L/A Rights Only
1280	15,16	CARL R. HAUSER, et ux	5.008 Ac.	0	0	FAI= L/A Rights Only
*1281	15	PATSY C. PAXTON	2.503 Ac.	0	0	FAI= L/A Rights Only
1282	19	MARIA DEL CARMEN REBOREDO	1.490 Ac.	0	0	FAI= L/A Rights Only
*1283	44	GILBERT G. SUGGS, et al	10 Ac.	0	0	FAI= L/A Rights Only
1284	12,14	ALLEN R. HEPBURN	3.527 Ac.	0	0	FAI= 12,520 S.F. + L/A Rights
1285	12	RICHARD K. MINNER, et ux, et al	4.975 Ac.	0	0	FAI= L/A Rights Only
1286	12	MICHAEL DALLETT, V, et al	2.488 Ac.	0	0	FAI= L/A Rights Only
*1287	12	MICHAEL F. DALLETT, IV, et ux	9.953 Ac.	0	0	FAI= L/A Rights Only
1288	15	JAMES R. WILLIAMS	5.008 Ac.	0	0	FAI= L/A Rights Only
1289	15	RICHARD M. HARTLEY	2.503 Ac.	0	0	FAI= L/A Rights Only
1290	12	Alfred Courtemanche, et ux	4.974 Ac.	0	0	FAI= L/A Rights Only
1291	12	Miguel A. Castillo, et ux	2.487 Ac.	0	0	FAI= L/A Rights Only
1292	12	Ann Foster, Custodian	2.488 Ac.	0	0	FAI= L/A Rights Only
1293	12	Lydia M. Glatz, et al	2.488 Ac.	0	0	FAI= L/A Rights Only
*1294	29	Ray Swindle, et ux	5 Ac	0	0	FAI= L/A Rights Only
*1295	29	Louise A. Chancey	13 Ac.	0	0	FAI= L/A Rights Only
*1296	44	Lester Earl Thompson, Jr.	3.333 Ac.	0	0	FAI= L/A Rights Only
*1297	44	Gail T. Davidson, et al	6.667 Ac.	0	0	FAI= L/A Rights Only
*1298	31	Antonio Acosta	5 Ac.	0	0	FAI= L/A Rights Only
*1299	31	Nathan Baker	5 Ac.	0	0	FAI= L/A Rights Only
*1300	31	Sonia Nelson	7.5 Ac.	0	0	FAI= L/A Rights Only
*1301	29	RUSSELL G. SNOW	5 Ac.	0	0	FAI= L/A RIGHTS ONLY
*1302	29	RUSSELL G. SNOW, JR., et ux	12.65 AC.	0	0	FAI= L/A RIGHTS ONLY
*1303	29	W.R. SMITH, et ux	5 AC.	0	0	F.A.I. = L/A RIGHTS ONLY
*1304	29	K.L. Dunworth, et al	26 Ac.	0	0	F.A.I. = L/A RIGHTS ONLY
*1305	29	Barney B. Bland, et al	2.5 Ac.	0	0	F.A.I. = L/A RIGHTS ONLY
*1306	31	Arturo Ayalo	5 Ac.	0	0	F.A.I. = L/A RIGHTS ONLY
~~1307~~	~~40~~	~~O. WILLIAM DAVENPORT, et ux~~	~~15 AC.~~	~~0 VOID~~	~~0~~	~~F.A.I. = L/A RIGHTS ONLY~~
1308	3,4,8,9	ISABEL COLLIER READ, et al	58 AC.±	(SEE PARCEL 155)		F.A.I. = 58 AC.± + L/A RIGHTS
~~1309~~	~~8,9 VOID~~	~~BARRON G. COLLIER, et al~~	~~116 AC.±~~	~~(SEE PARCEL 156)~~		~~F.A.I. = 116 AC.± + L/A RIGHTS~~
1310(PART)	1-A	FLORIDA DOT	3.032 AC.	0	0	QUIT CLAIM: THE UNITED STATES OF AMERIACA AND ITS ASSIGNS OR BOOK 5103, PG 157 INSTR # 5062253

*Relinquished to T.I.I.T.F. Per O.R. 2203, Pg. 1515

REVISION	BY	DATE
ADD PARCEL 1310(PART)	K. CROFT	01-21-2015
Rev. Parts Par. 1308, & void Par. 1309	H. T. R.	6-13-89
Add Parcels 1308 & 1309	H. T. R.	4-21-89
Void 1307 & Name Chge. 1301	H. T. R.	2-20-89

REVISION	BY	DATE
Add Parcel 1307	H. T. R.	2-13-89
Name Chg. Par 1265 Add Par. 1304-1306	T.L.B.	11-16-88
Name Chge. 1273	H. T. R.	10-6-88
Add Par. 1301, 1302 & 1303	H. T. R.	9-12-88
Name Chge. 1266, 1267	H. T. R.	8-19-88
Par 1271 Nomecly.	KM	8-17-88
Add Par. 1295-1300	KM	7-20-88
Street No. Chg. Par. 1286-1287	NB	3-18-88
Add Par. 1294	K.E.M.	3-7-88
Rev. Par. 1284, 1287, 1293	KM	2-10-88
Add Comments 12-88-1289 Add Par. 1290-1293	KM	9-11-87
Rev. W.P.I. No.	M.B.	8-4-87
Add Parcs. 1288, 1289	ddg	5-12-87
Add Par. 1284-1287	TLB	4-1-87
Add Par. 1277-1283	MLH	7-21-86

FLORIDA DEPARTMENT OF TRANSPORTATION
RIGHT OF WAY ENGINEERING SECTION

RIGHT OF WAY MAP

STATE ROAD NO. 93 (I-75) COLLIER COUNTY

	BY	DATE	APPROVED BY	DATE
DRAWN	PEACOCK	6-86	HORST J. KORN, DISTRICT ENGINEER	
TRACED	CADD	6-86	BY: J.B. Howard	6-10-86
CHECKED	RUDD	6-86	ADMINISTRATOR OF R/W SURVEYING AND MAPPING	

MAPS PREPARED BY: TALLAHASSEE OFFICE
FIELD BOOK NO'S.: N/A
W.P.I. NO. (41414(10) 1142185
SCALE: N/A
SECTION 03075-2402
SHEET 49 OF