FED. ROAD DIV. No.	STATE	SEC. AND JOB No.	FISCAL YEAR	SHEET No.	TOTAL SHEETS
3	FLA.	0301-116	58	1	1

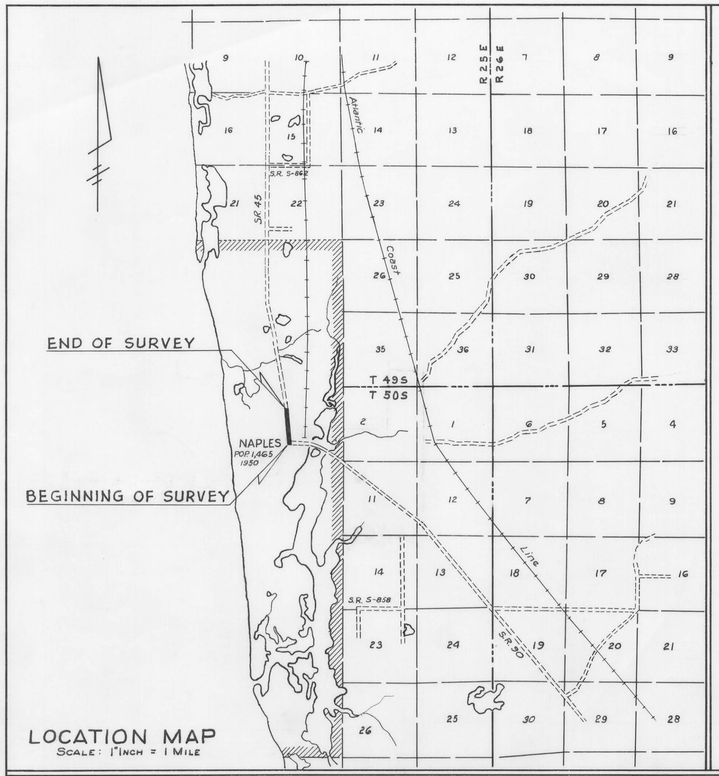

LOCATION MAP
SCALE: 1" INCH = 1 MILE

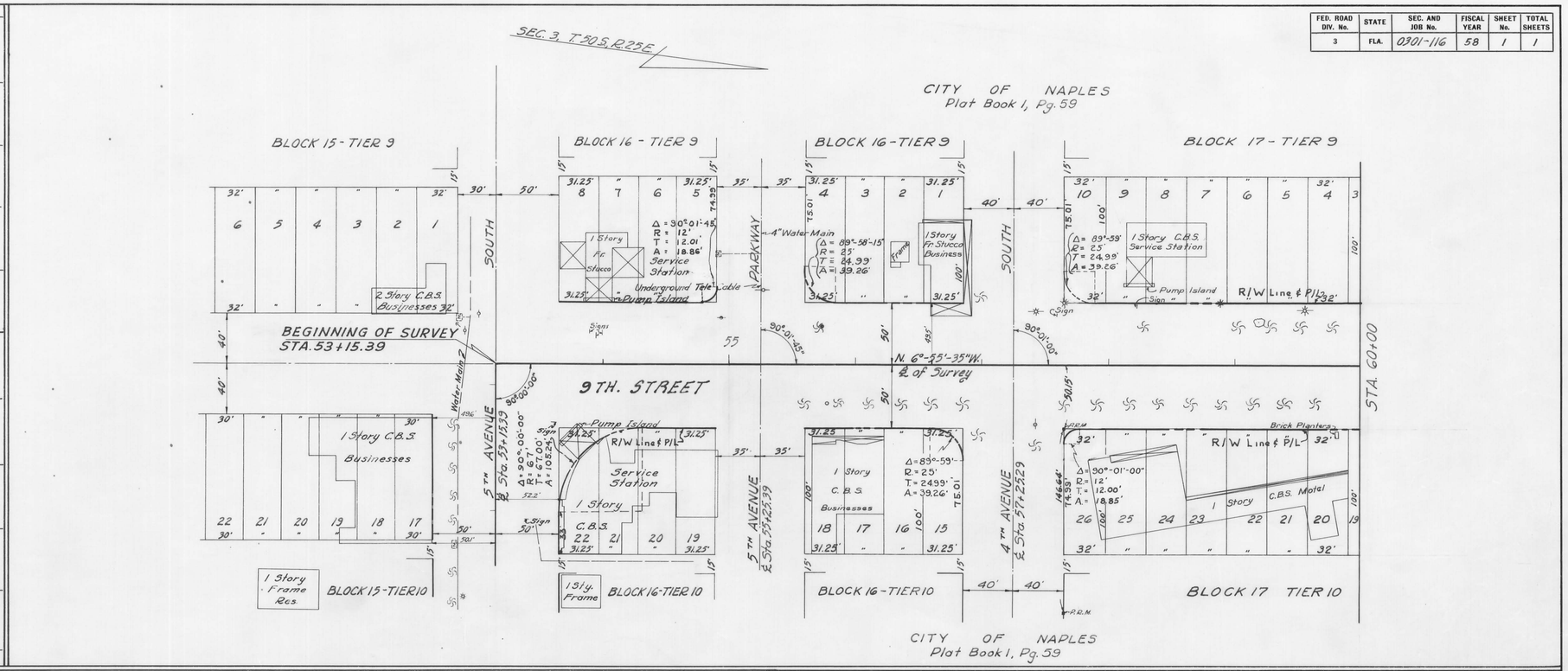

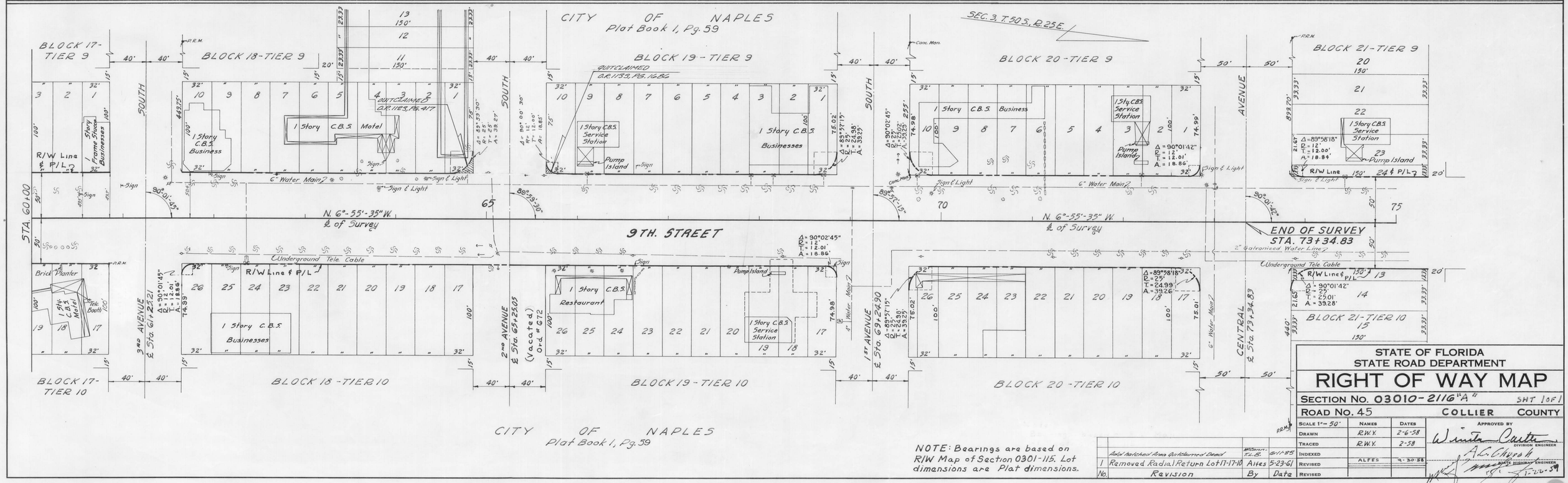

NOTE: Bearings are based on R/W Map of Section 0301-115. Lot dimensions are Plat dimensions.

No.	Revision	By	Date
	Add hatched Area Quitclaimed Deed	McConn-T.L.B.	6-11-85
1	Removed Radial Return Lot 17-17-10	Alfes	5-23-61

STATE OF FLORIDA
STATE ROAD DEPARTMENT

RIGHT OF WAY MAP

SECTION No. 03010-2116 "A" SHT 1 OF 1

ROAD No. 45 COLLIER COUNTY

SCALE 1" = 50'	NAMES	DATES
DRAWN	R.W.Y.	2-6-58
TRACED	R.W.Y.	2-58
INDEXED		
REVISED	ALFES	9-30-58
REVISED		

APPROVED BY
Winter Carter
DIVISION ENGINEER
A. C. Church
STATE HIGHWAY ENGINEER
1-22-59

"A"

INDEXED JAN 29 1959