FED. ROAD DIV. No.	STATE	F A PROJECT NO.	FISCAL YEAR	SHEET No.
3	FLA.			

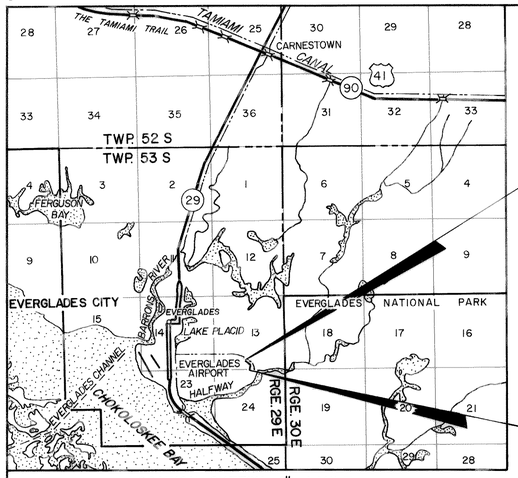

LOCATION SKETCH: 1" = 1 MILE

BEGIN SURVEY
℄ STA. 87+00

END SURVEY
℄ STA. 96+00

TWP. 53 S, RGE. 29 E
SCALE: 1" = 50'

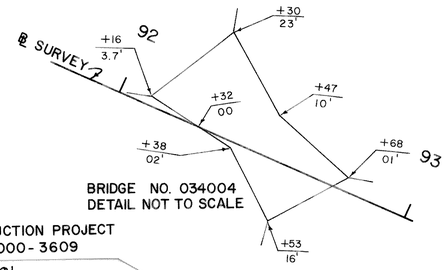

BRIDGE NO. 034004
DETAIL NOT TO SCALE

BEGIN CONSTRUCTION PROJECT
STATE JOB 03000-3609
℄ STA. 91+44.91

END CONSTRUCTION PROJECT
STATE JOB 03000-3609
℄ STA. 94+00.00

BEGIN SURVEY
℄ STA. 87+00

END SURVEY
℄ STA. 96+00

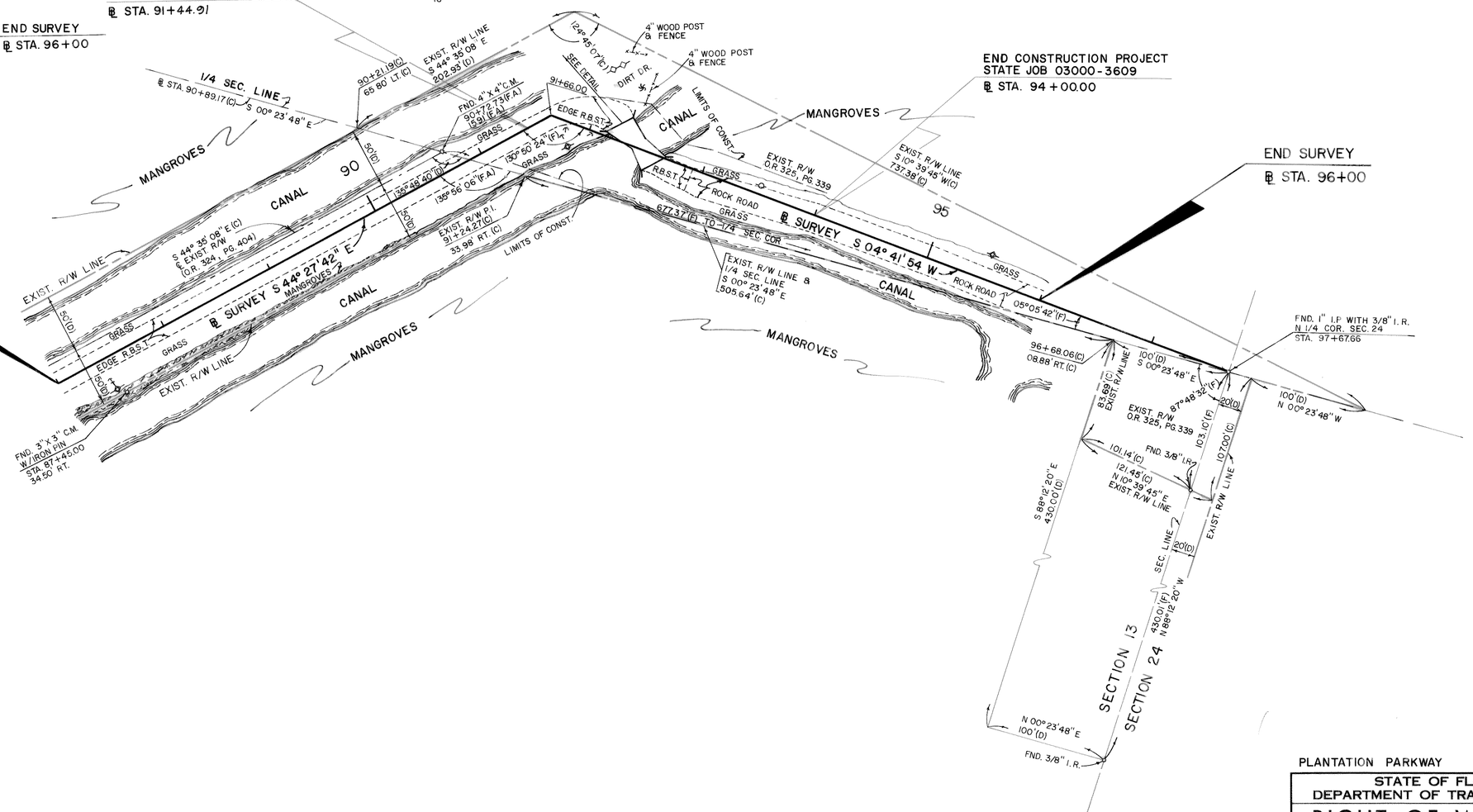

NOTE:
BASELINE BEARING IS CALCULATED FROM STATE JOB 03070-2250

REFERENCE:
FIELD BOOK 1023368
FIELD BOOK 1023369
STATE JOB 03070-2250
O.R. 324 PAGE 404
O.R. 325 PAGE 339

UTILITIES:
UNITED TELEPHONE
LEE COUNTY ELECTRIC
PALMER CABLE T.V.
CITY OF EVERGLADES WATER

REVISION	BY	DATE
Chg. Begin Const. Proj.	MC-MLD	5-20-82

PLANTATION PARKWAY

STATE OF FLORIDA
DEPARTMENT OF TRANSPORTATION

RIGHT OF WAY MAP

STATE ROAD No. COLLIER COUNTY

	BY	DATE	APPROVED BY	DATE
DRAWN	GRESHAM	10-17-80	William E. Poole	12-10-80
TRACED			DISTRICT ENGINEER	
CHECKED	GRAY	10-28-80	W.A. Carpenter	12-28-80
COMPARED			ENGINEER OF RIGHT OF WAY	
INDEXED			STATE HIGHWAY ENGINEER	

SECTION 03000-2609 SHEET 1 OF 1

B.I. 422032