FED. ROAD DIV. No.	STATE	SEC. AND JOB No.	FISCAL YEAR	SHEET No.	TOTAL SHEETS
3	FLA.	01540-2601		1	

P.I. STA. 494+06.24
Δ = 0°00'45" Rt.
(NO Curve)

P.I. STA. 547+76.09
Δ = 0°00'20" Lt.
(NO CURVE)

CURVE DATA ①
P.I. Sta. 600+08.59
Δ = 44° 37' 20" Rt.
D = 5° 00'
T = 470.24'
L = 892.44'
R = 1145.92'
P.C. Sta. 595+38.35
P.T. Sta. 604+30.79

Note: Bearings are based on True Bearing from U.S.C.&G.S. Triangulation Station "Sandy" on 1263-150.

Utilities: Telephone & Telegraph lines are Inter-County Tel. & Tel. Co.
Power lines are Fla. Power & Light Co.

KEY MAP "A"

BURNT STORE ROAD

Topog taken from Field Book Nº 385094
Ties taken from Field Book Nº 385106

STATE OF FLORIDA
STATE ROAD DEPARTMENT

RIGHT OF WAY MAP

STATE ROAD NO. S-765 CHARLOTTE COUNTY

	BY	DATE	APPROVED BY	DATE
DRAWN	W.F.D.	5-12-60	E. M. Johnson	DISTRICT ENGINEER
TRACED	E.E.T.	5-25-60		
CHECKED	E.E.I.	8-7-61		ENGINEER OF RIGHTS OF WAY
COMPARED	D.C.	5-14-63	[signature]	6-10-63
INDEXED				STATE HIGHWAY ENGINEER

REVISION	BY	DATE

SECTION 01540-2601 SHEET 1 OF

FED. ROAD DIV. No.	STATE	SEC. AND JOB No.	FISCAL YEAR	SHEET No.	TOTAL SHEETS
3	FLA.	01540-2601		2.	

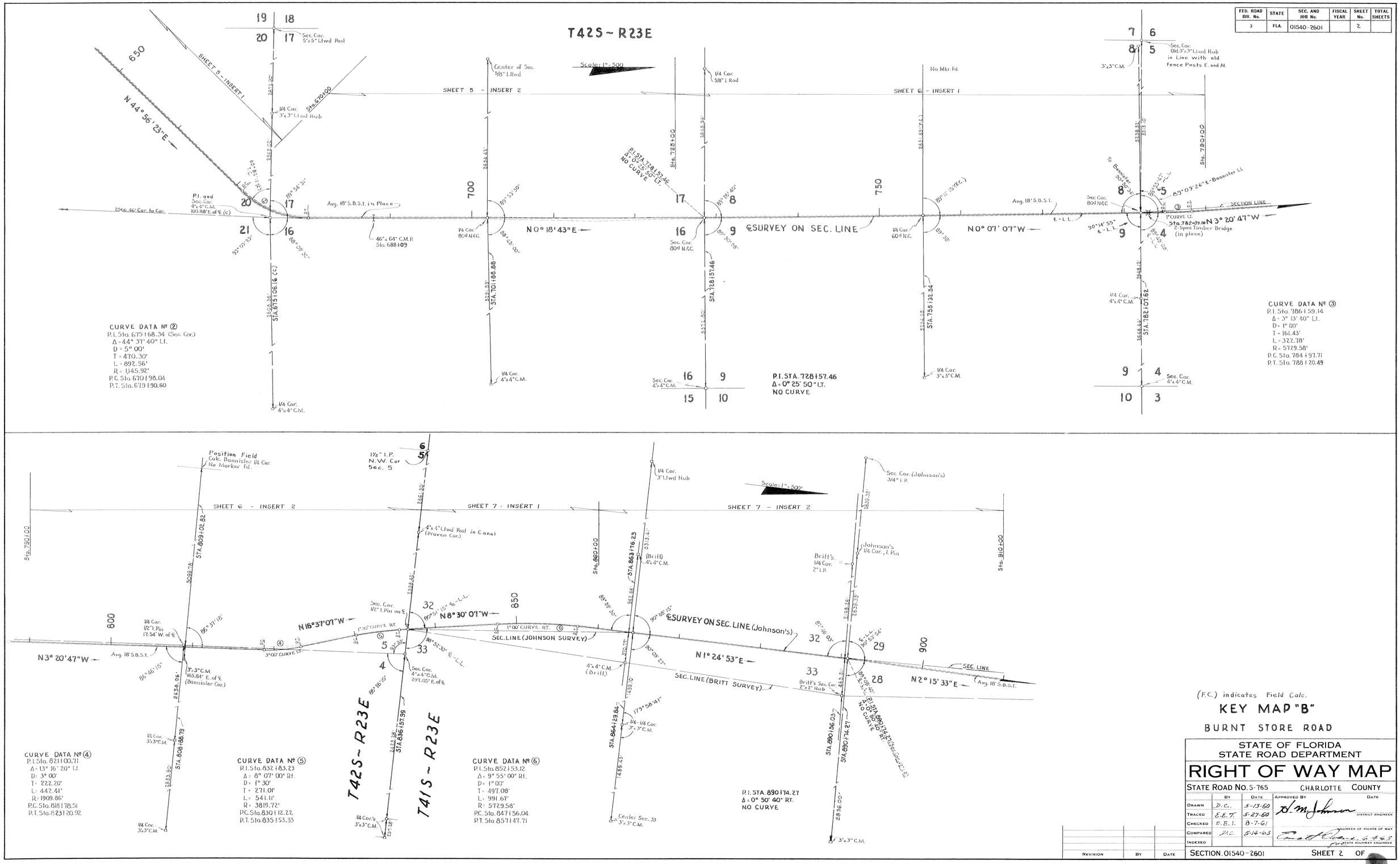

(F.C.) indicates Field Calc.

KEY MAP "B"

BURNT STORE BOAD

STATE OF FLORIDA
STATE ROAD DEPARTMENT

RIGHT OF WAY MAP

STATE ROAD No. S-765 CHARLOTTE COUNTY

	By	Date	Approved By	Date
Drawn	D.C.	5-13-60	D. M. Johnson — District Engineer	
Traced	E.E.T.	5-27-60		
Checked	E.E.I.	8-7-61	Engineer of Rights of Way	
Compared	D.C.	5-14-63	Charles Clare — State Highway Engineer	
Indexed				

Revision	By	Date

SECTION 01540-2601 SHEET 2 OF

FED. ROAD DIV. No.	STATE	SEC. AND JOB No.	FISCAL YEAR	SHEET No.	TOTAL SHEETS
3	FLA.	01540-2601		3	

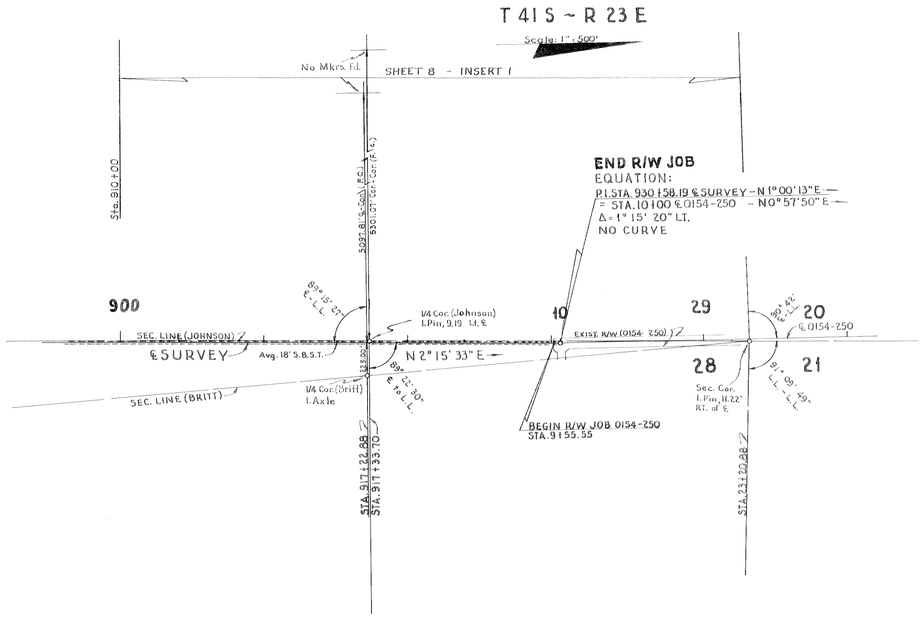

KEY MAP "C"

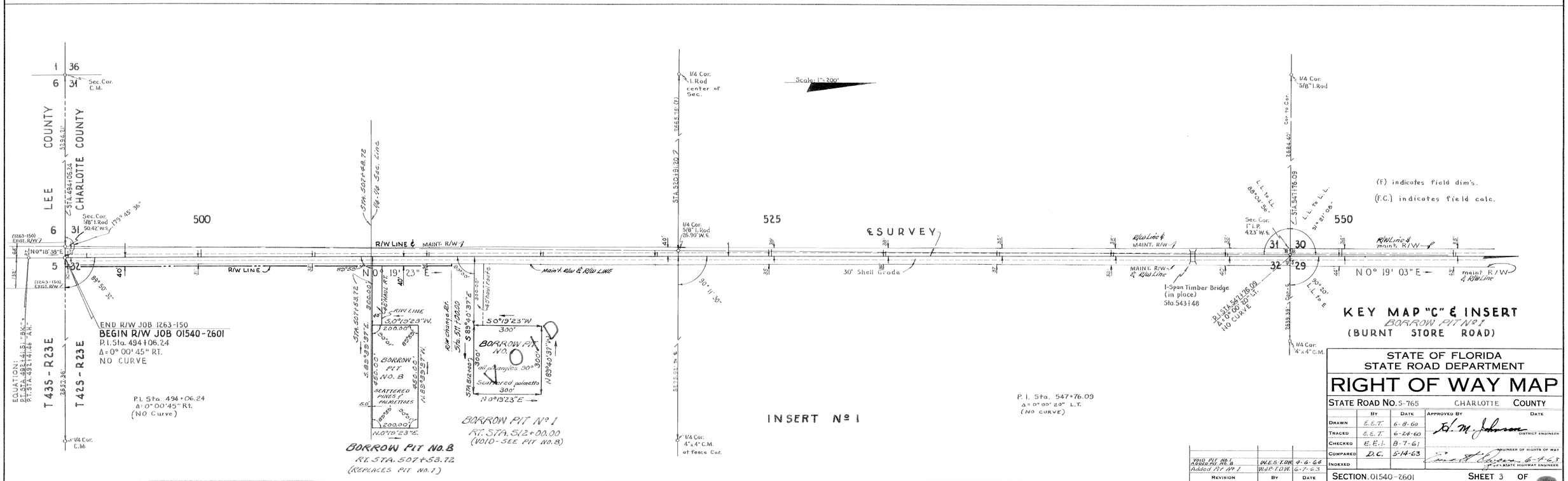

KEY MAP "C" & INSERT
BORROW PIT Nº 1
(BURNT STORE ROAD)

REVISION	BY	DATE
VOID PIT NO. 1 ADDED PIT NO. 8	W.E.S.T.D.W.	4-6-64
Added Pit Nº 1	W.J.P.T.D.W.	6-7-63

STATE OF FLORIDA
STATE ROAD DEPARTMENT

RIGHT OF WAY MAP

STATE ROAD NO. S-765 CHARLOTTE COUNTY

	BY	DATE	APPROVED BY	DATE
DRAWN	E.E.T.	6-8-60	H. M. Johnson	DISTRICT ENGINEER
TRACED	E.E.T.	6-24-60		
CHECKED	E.E.I.	8-7-61		ENGINEER OF RIGHTS OF WAY
COMPARED	D.C.	5-14-63		6-7-63
INDEXED				STATE HIGHWAY ENGINEER

SECTION 01540-2601 SHEET 3 OF

FED. ROAD DIV. No.	STATE	SEC. AND JOB No.	FISCAL YEAR	SHEET No.	TOTAL SHEETS
3	FLA.	01540-2601		4	

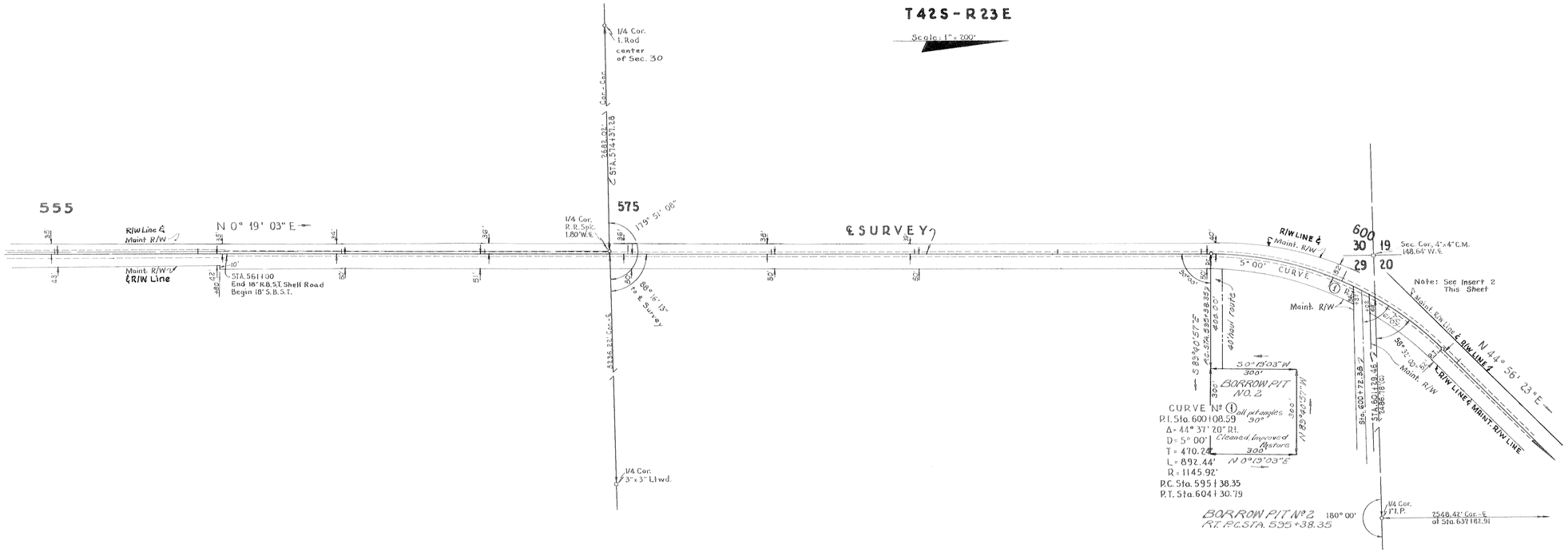

INSERT Nº 1

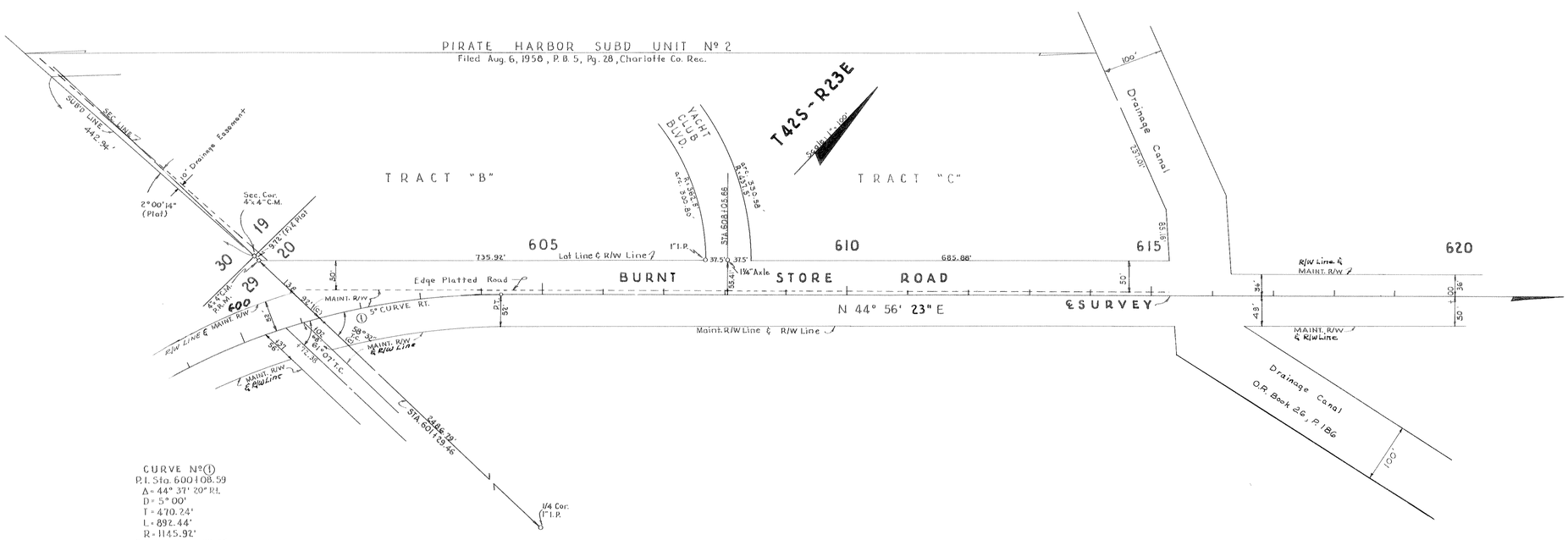

INSERT Nº 2

BORROW PIT Nº 2
INSERTS
(BURNT STORE ROAD)

REVISION	BY	DATE
Added Pit Nº 2	Wd.P.T.D.W.	6-7-63

STATE OF FLORIDA
STATE ROAD DEPARTMENT

RIGHT OF WAY MAP

STATE ROAD NO. S-765 CHARLOTTE COUNTY

	BY	DATE	APPROVED BY	DATE
DRAWN	E.E.T. & D.C.	5-18-60	D. M. Johnson	DISTRICT ENGINEER
TRACED	E.E.T.	6-24-60		
CHECKED	E.E.I.	8-7-61		ENGINEER OF RIGHTS OF WAY
COMPARED	D.C.	5-14-63	Ernest Cuyana for	6-4-63 STATE HIGHWAY ENGINEER
INDEXED				

SECTION 01540-2601 SHEET 4 OF

FED. ROAD DIV. No.	STATE	SEC. AND JOB No.	FISCAL YEAR	SHEET No.	TOTAL SHEETS
3	FLA.	01540-2601		5	

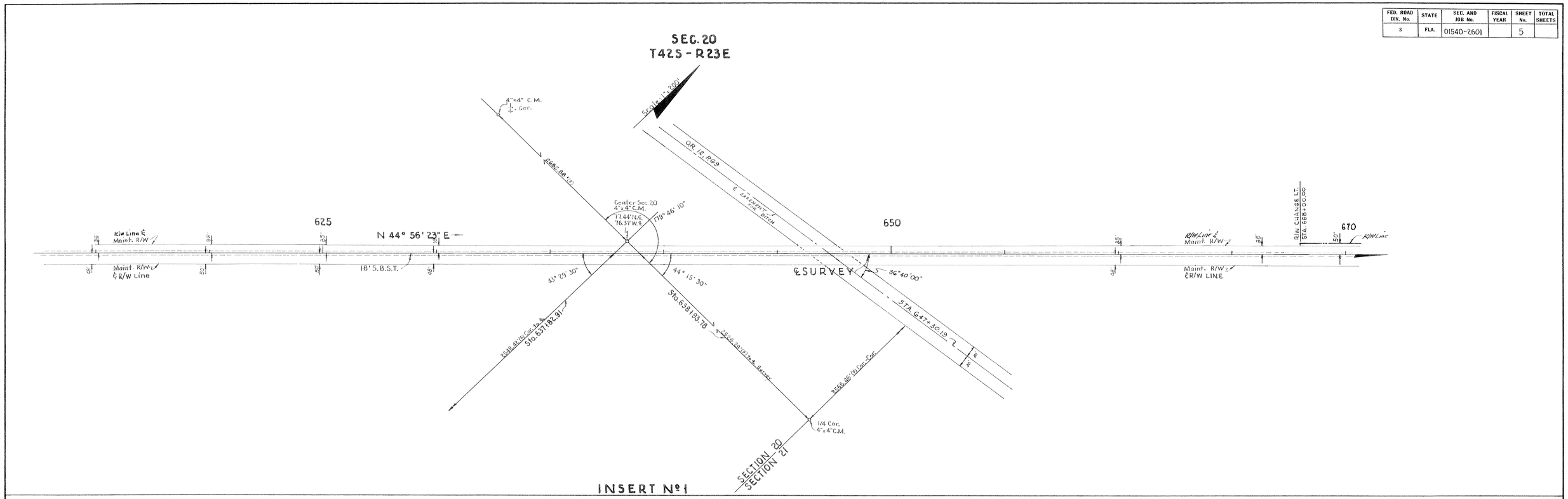

REVISION	BY	DATE
R/W Chg. Lt. Sta. 707+	W.J.H.-H.T.R.	6-10-65
Added Pit Nº 3	W.J.P.-T.D.W.	6-7-63

STATE OF FLORIDA
STATE ROAD DEPARTMENT

RIGHT OF WAY MAP

STATE ROAD NO. S-765 CHARLOTTE COUNTY

	BY	DATE	APPROVED BY	DATE
DRAWN	E.E.T.	6-9-60	H. M. Johnson	DISTRICT ENGINEER
TRACED	E.E.T.	8-5-60		
CHECKED	R.E.I.	8-7-61		
COMPARED	D.C.	5-14-63		ENGINEER OF RIGHTS OF WAY
INDEXED				6-4-63 STATE HIGHWAY ENGINEER

SECTION. 01540-2601 SHEET 5 OF

FED. ROAD DIV. No.	STATE	SEC. AND JOB No.	FISCAL YEAR	SHEET No.	TOTAL SHEETS
3	FLA.	01540-2601		6	

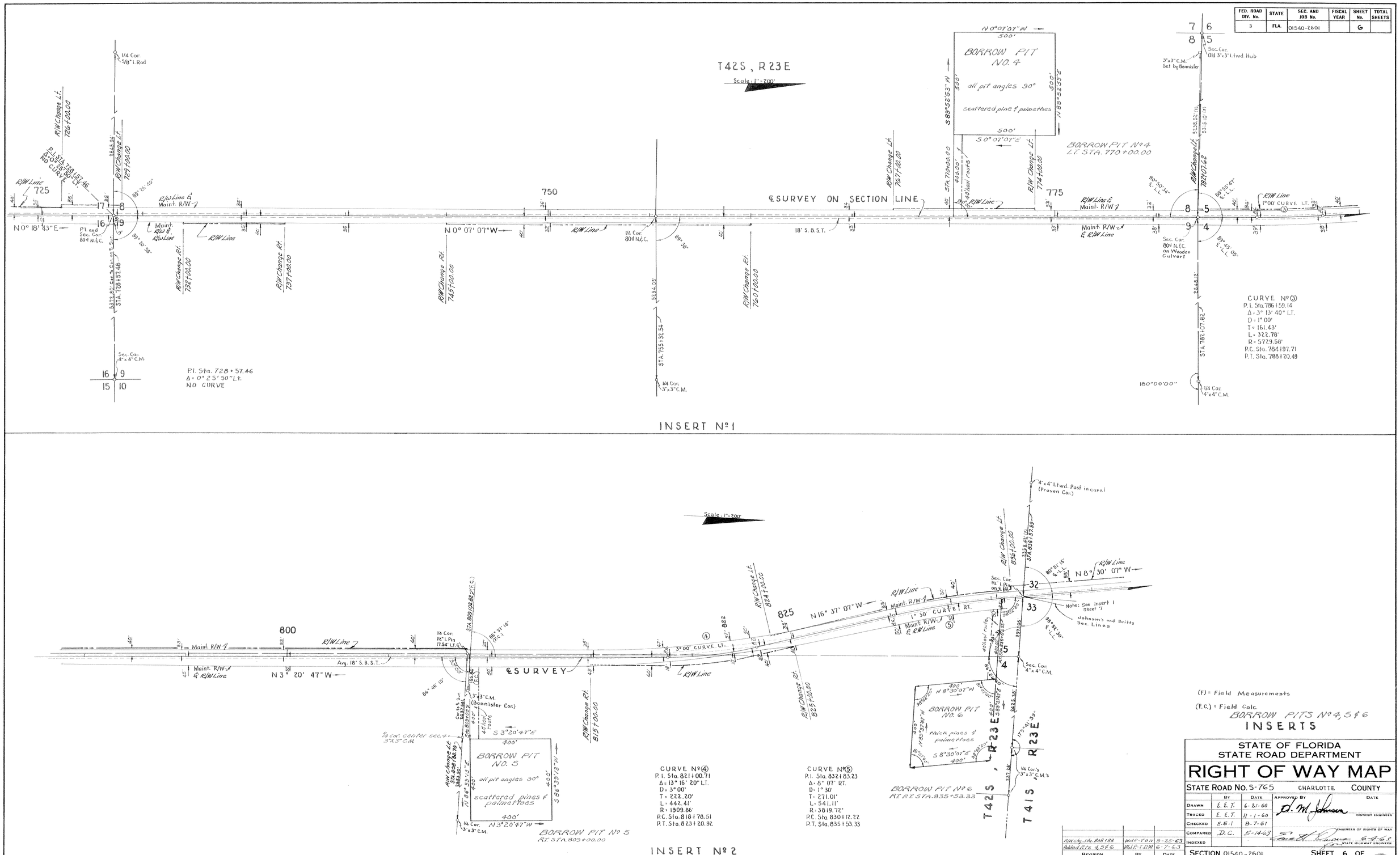

(F) = Field Measurements

(F.C.) = Field Calc.

BORROW PITS No 4, 5 & 6

INSERTS

STATE OF FLORIDA
STATE ROAD DEPARTMENT

RIGHT OF WAY MAP

STATE ROAD No. S-765 CHARLOTTE COUNTY

	By	Date	Approved By	Date
Drawn	E.E.T.	6-21-60	D. M. Johnson	District Engineer
Traced	E.E.T.	11-1-60		
Checked	E.E.I.	8-7-61		
Compared	D.C.	5-14-63	Engineer of Rights of Way	
Indexed				6-4-63

State Highway Engineer

Revision	By	Date
R/W chg. Sta. 808+88	W.J.P.-T.D.W.	9-25-63
Added P.T.s 4, 5 & 6	W.J.P.-T.D.W.	6-7-63

SECTION 01540-2601 SHEET 6 OF

FED. ROAD DIV. No.	STATE	SEC. AND JOB No.	FISCAL YEAR	SHEET No.	TOTAL SHEETS
3	FLA.	01540-2601		7	

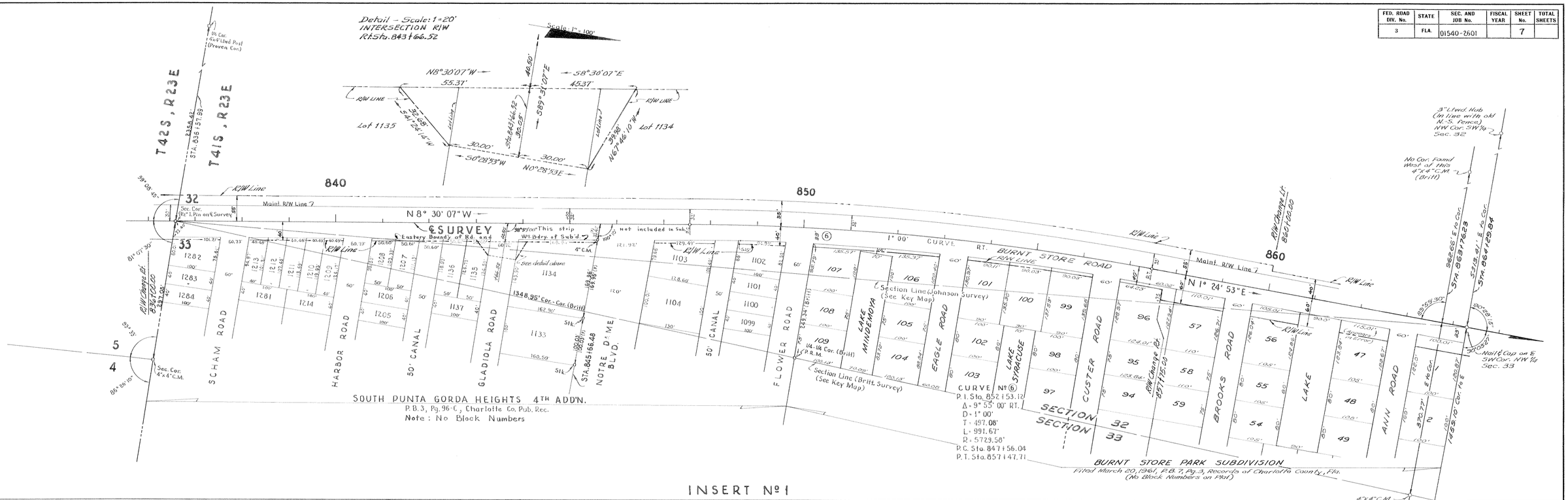

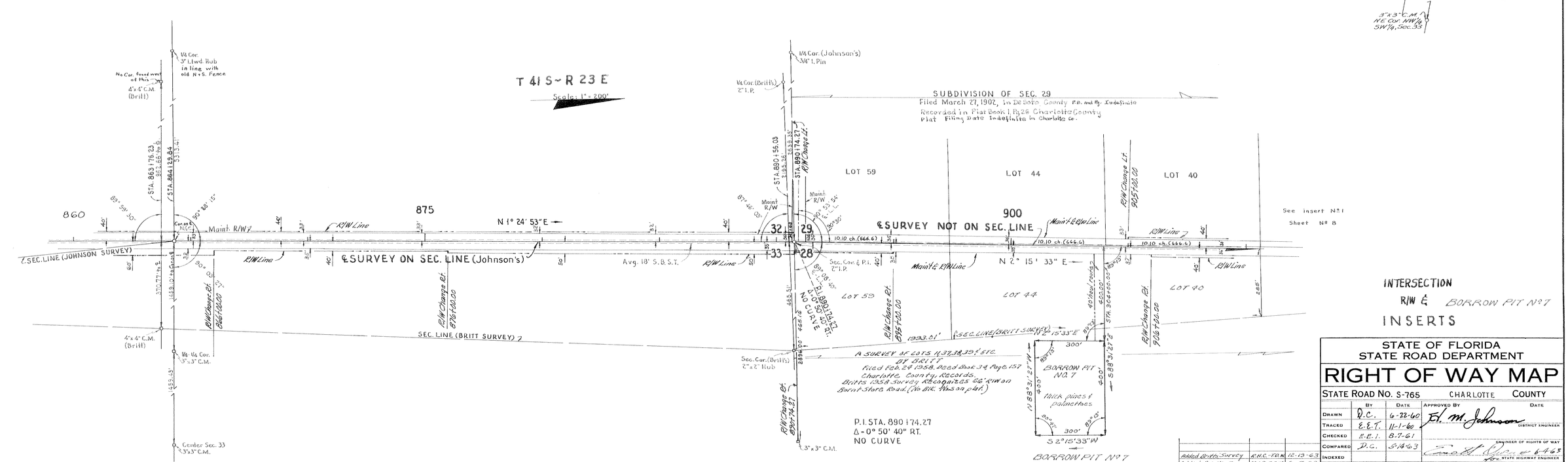

INTERSECTION R/W & BORROW PIT Nº 7 INSERTS

STATE OF FLORIDA
STATE ROAD DEPARTMENT

RIGHT OF WAY MAP

STATE ROAD No. S-765 CHARLOTTE COUNTY

	BY	DATE	APPROVED BY	DATE
DRAWN	D.C.	6-22-60	E. M. Johnson DISTRICT ENGINEER	
TRACED	E.E.T.	11-1-60		
CHECKED	E.E.I.	8-7-61		
COMPARED	D.C.	5-14-63	ENGINEER OF RIGHTS OF WAY	
INDEXED			for STATE HIGHWAY ENGINEER	

REVISION	BY	DATE
Added Britts Survey	R.H.C.-T.D.M.	12-13-63
Added Pit No 7	M.A.P.-T.D.M.	6-7-63

SECTION 01540-2601 SHEET 7 OF

FED. ROAD DIV. No.	STATE	SEC. AND JOB No.	FISCAL YEAR	SHEET No.	TOTAL SHEETS
3	FLA.	01540-2601		8	

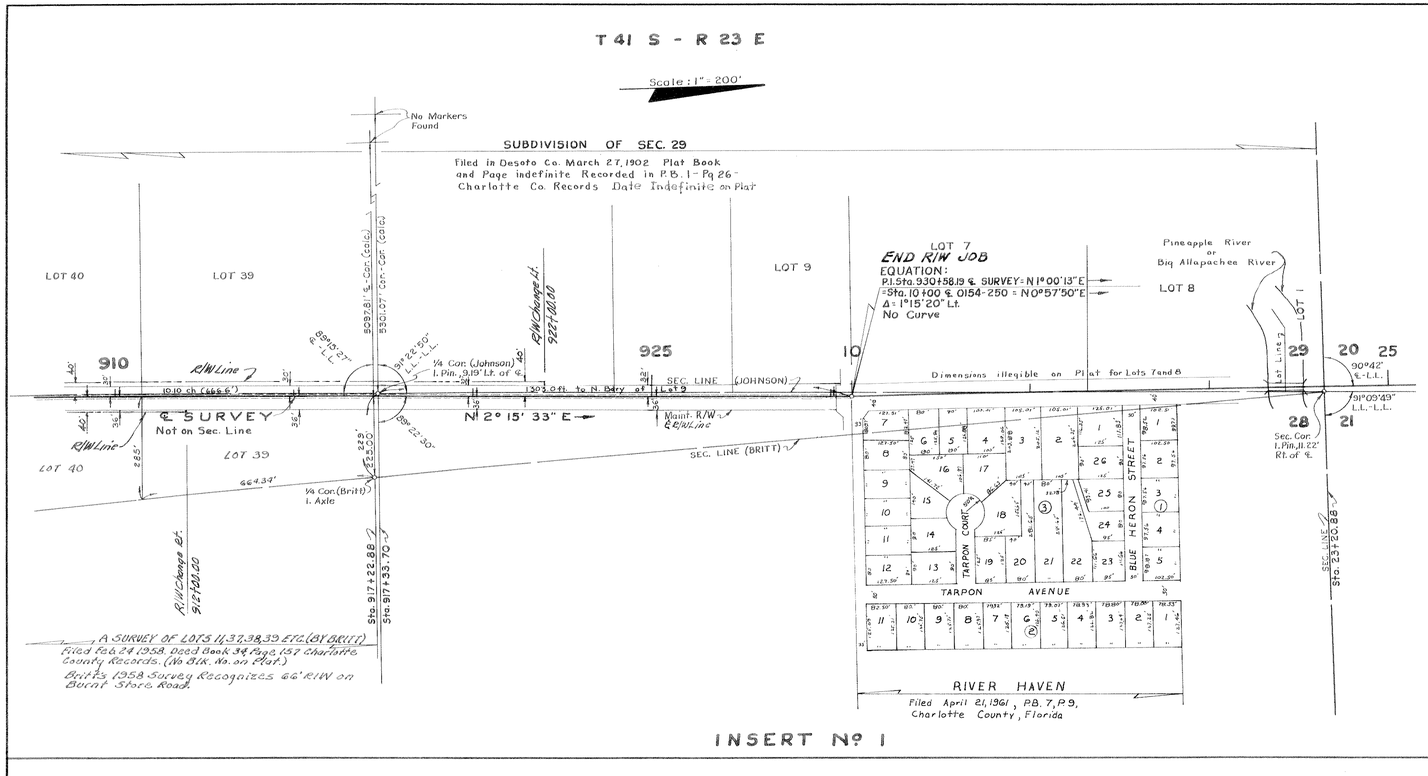

INSERT Nº 1

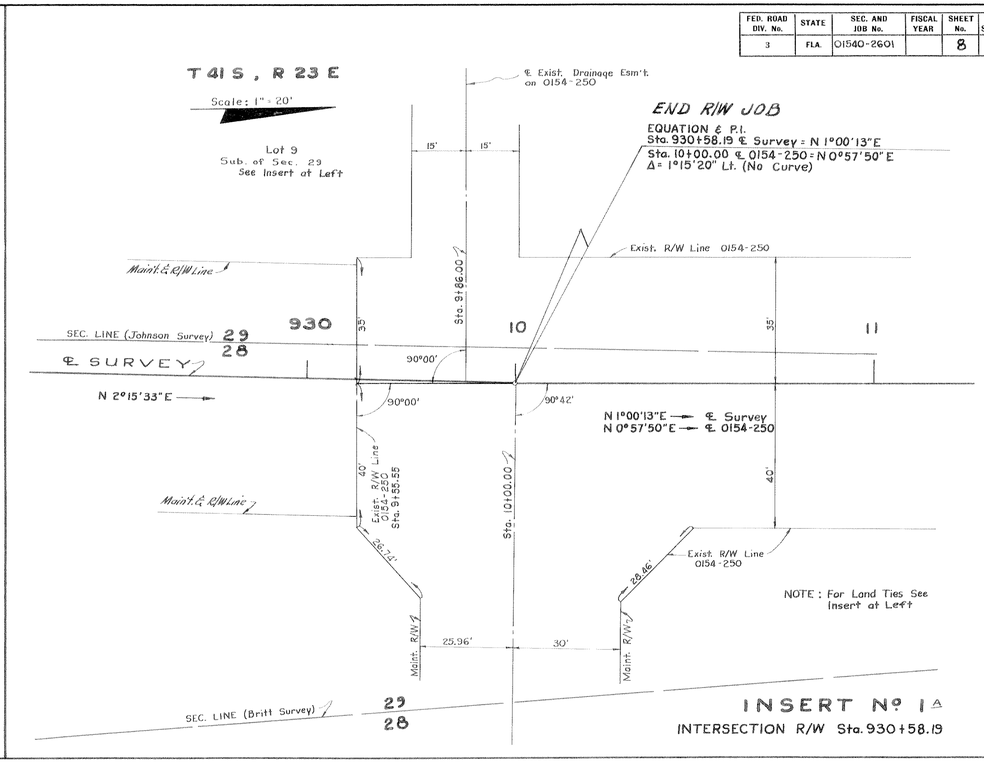

INSERT Nº 1A
INTERSECTION R/W Sta. 930+58.19

INSERT

STATE OF FLORIDA
STATE ROAD DEPARTMENT

RIGHT OF WAY MAP

STATE ROAD No. S-765 CHARLOTTE COUNTY

	By	Date	Approved By	Date
Drawn	D.C.	6-22-60	B. M. Johnson — District Engineer	
Traced	G.E.B.	2-17-61		
Checked	E.E.J.	8-7-61		
Compared	D.C.	5-14-63	Engineer of Rights of Way — 6-4-63	
Indexed			for State Highway Engineer	

Revision	By	Date
Add Britts Survey	R.H.C.-T.D.W.	12-19-63

SECTION 01540-2601 SHEET 8 OF

FED. ROAD DIV. No.	STATE	PROJECT No	FISCAL YEAR	SHEET No.
3	F.L.A.	01540-2601		9

POLE TABULATION

FLORIDA POWER AND LIGHT COMPANY

Station	Lt.	Rt.
543+25	27.5'	
561+33		46.0'
562+25		46.0'
566+08		46.0'
569+85		46.0'
573+60.5		46.0'
577+46.5		46.0'
581+23		45.5'
584+92		46.0'
588+59		46.0'
592+47		46.0'
596+46		40.3'
600+58		47.5'
604+98		43.9'
608+31		44.0'
609+03		44.8'
612+99		45.0'
617+03.5		44.5'
621+03.5		44.0'
625+01		44.1'
628+64		44.1'
632+98		43.6'
637+01		44.5'
640+92		44.0'
644+96		44.0'
648+92		44.5'
652+90		44.5'
656+83		44.5'
660+94		44.4'
664+86		44.3'
668+93		44.5'
688+74		38.5'
692+60		31.0'
696+28		36.8'

Station	Lt.	Rt.
700+64		35.5'
701+14		36.8'
704+58		43.0'
725+19.5	32.0'	
798+80		46.0'
800+85.5	35.0'	
801+29		46.0'
802+81		45.5'
806+84		45.5'
810+88		46.0'
818+69		10.0'
822+15		4.5'
835+70.7		45.6'
836+58	G.P. 34.2'	
845+73.5	G.P. 34.5'	
848+07		40.0'
850+16		35.5'
860+86		38.0'
864+39		44.0'
870+93		33.5'
872+92		33.8'
874+98		33.6'
877+32		33.1'
879+71		33.1'
882+05		33.1'
884+43		33.8'
886+44.5		33.5'
889+90.5		34.3'
891+22.5		33.0'
892+44.5		33.5'
894+36.5		34.0'
896+79		33.6'
899+31		33.5'

Station	Lt.	Rt.
901+61		33.5'
903+96		33.1'
906+51		33.0'
909+21		33.2'
911+05		33.0'
914+12		33.5'
916+90		33.4'
919+10		34.0'
921+64		34.2'
924+04		35.0'

INTER-COUNTY TEL. & TEL. CO.

Station	Lt.	Rt.
551+28	33.0'	
554+87.5	33.0'	
558+32	33.2'	
561+66	33.0'	
565+32	32.0'	
569+44	32.5'	
573+25	32.0'	
577+09	32.1'	
581+08	33.0'	
584+42	33.0'	
588+16	33.0'	
592+01	33.0'	
595+74	31.5'	
597+65	31.5'	
600+18	48.4'	
891+22.5		33.0'
892+44.5'		33.5'
894+36.5		34.0'
896+79		33.6'
899+31		33.5'
901+61		33.5'
903+96		33.1'
906+51		33.0'
909+21		33.2'
911+05		33.0'
914+12		33.5
916+90		33.4
919+10		34.0'
921+64		34.2'
924+04		35.0'

POLE TABULATION
BURNT STORE ROAD

STATE OF FLORIDA
STATE ROAD DEPARTMENT

RIGHT OF WAY MAP

STATE ROAD No. S-765 CHARLOTTE COUNTY

	By	Date	Approved By	Date
Drawn	WC	4-17-63	F. M. Johnson (District Engineer)	
Traced	WC	4-17-63		
Checked	R.H.C.	4-30-63		
Compared			(Engineer of Rights of Way)	
Indexed			Everett Rice 6-4-63 (Assistant Highway Engineer)	

Revision	By	Date

SECTION 01540-2601 SHEET 9 OF

FED. ROAD DIV. No.	STATE	PROJECT No.	FISCAL YEAR	SHEET No.
3	FLA.	01540-2601		10

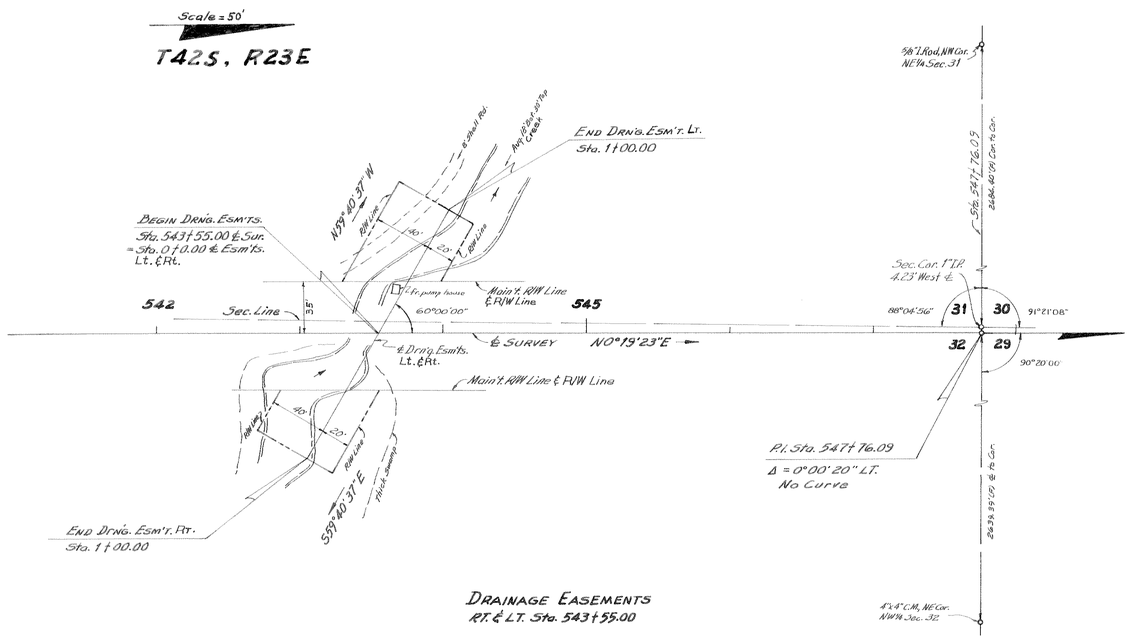

DRAINAGE EASEMENTS
RT. & LT. Sta. 543+55.00

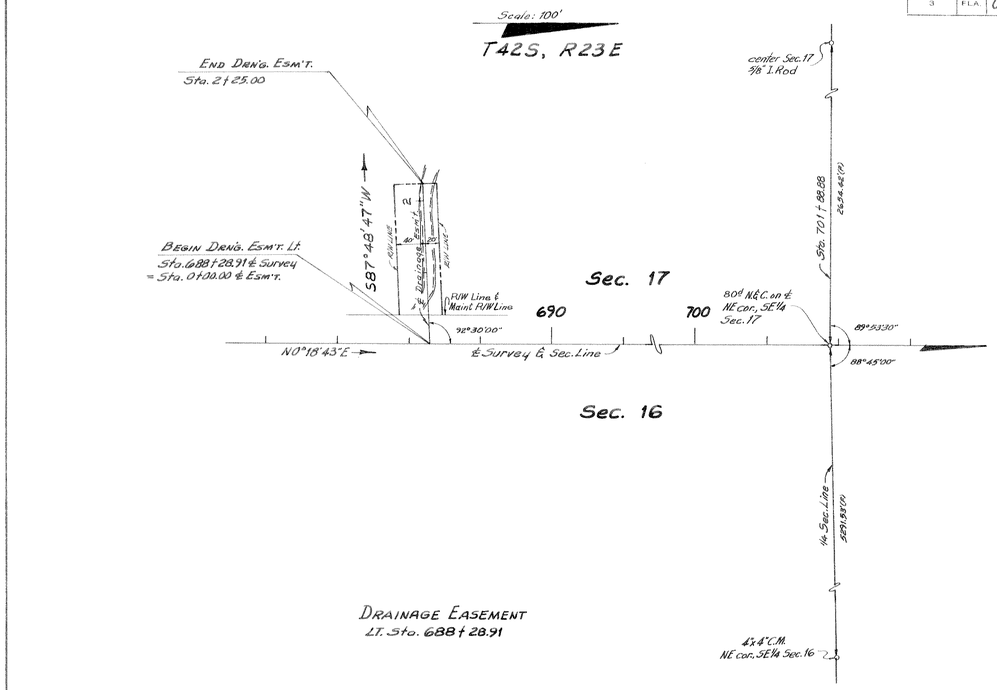

DRAINAGE EASEMENT
LT. Sta. 688+28.91

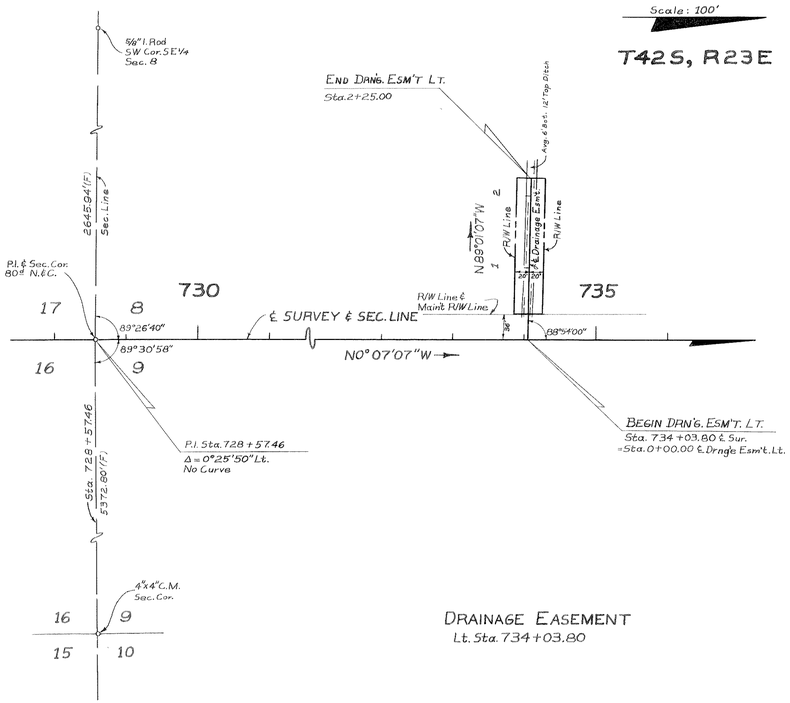

DRAINAGE EASEMENT
Lt. Sta. 734+03.80

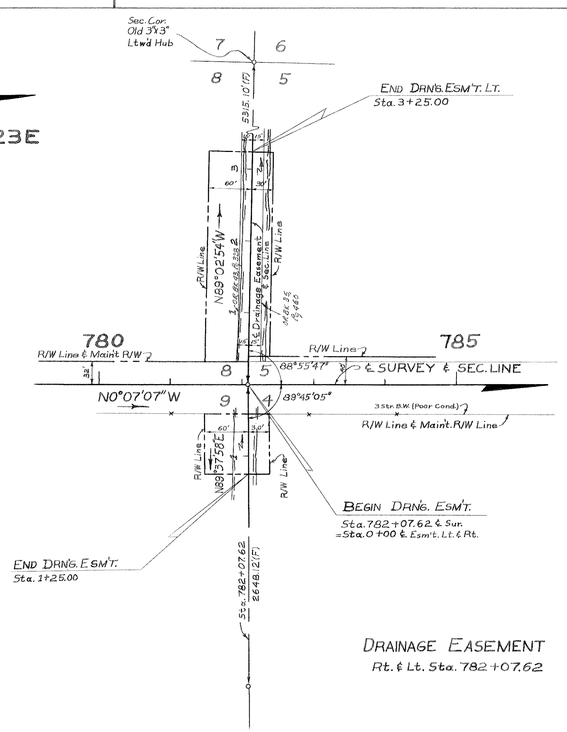

DRAINAGE EASEMENT
Rt. & Lt. Sta. 782+07.62

DRAINAGE EASEMENTS

Plotted from F.B. 516310 (including Loose Leaf Notes)

STATE OF FLORIDA
STATE ROAD DEPARTMENT

RIGHT OF WAY MAP

STATE ROAD No. S-765 CHARLOTTE, COUNTY

	By	Date	Approved By	Date
Drawn	D.C.	4-4-63	A. M. Johnson, District Engineer	
Traced	C.U.K.	4-16-63		
Checked	R.H.C.	4-17-63		
Compared	D.C.	5-14-63	Engineer of Rights of Way	
Indexed			for State Highway Engineer	6-4-63

Revision	By	Date
302'x121'(2930') F.DW 782+	W.L.P. - F.D.W.	9-25-63

SECTION 01540-2601 SHEET 10 OF