FED. ROAD DIV. No.	STATE	SEC. AND JOB No.	FISCAL YEAR	SHEET No.	TOTAL SHEETS
3	FLA.	0152-		1	

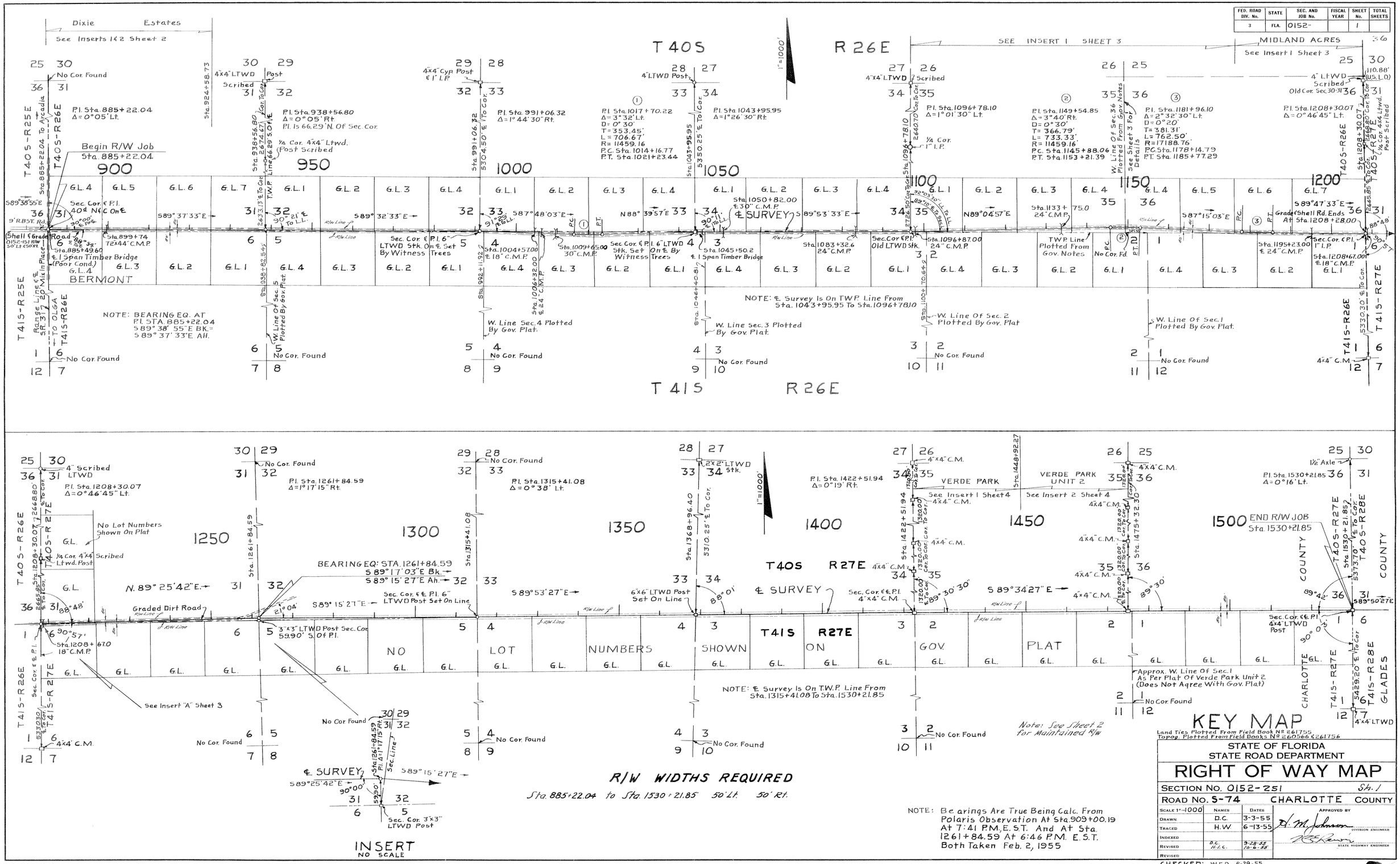

STATE OF FLORIDA
STATE ROAD DEPARTMENT

RIGHT OF WAY MAP

SECTION No. 0152-251 Sh. 1

ROAD No. S-74 CHARLOTTE COUNTY

SCALE 1"=1000'	NAMES	DATES	APPROVED BY
DRAWN	D.C.	3-3-55	D. M. Johnson — DIVISION ENGINEER
TRACED	H.W.	6-13-55	R. E. Lewis — STATE HIGHWAY ENGINEER
INDEXED			
REVISED	D.C. H.L.C.	9-28-55 To 6-5-58	
REVISED			

CHECKED: W.F.D. 6-29-55

FED. ROAD DIV. No.	STATE	SEC. AND JOB No.	FISCAL YEAR	SHEET No.	TOTAL SHEETS
3	FLA.	0152-		2	

37

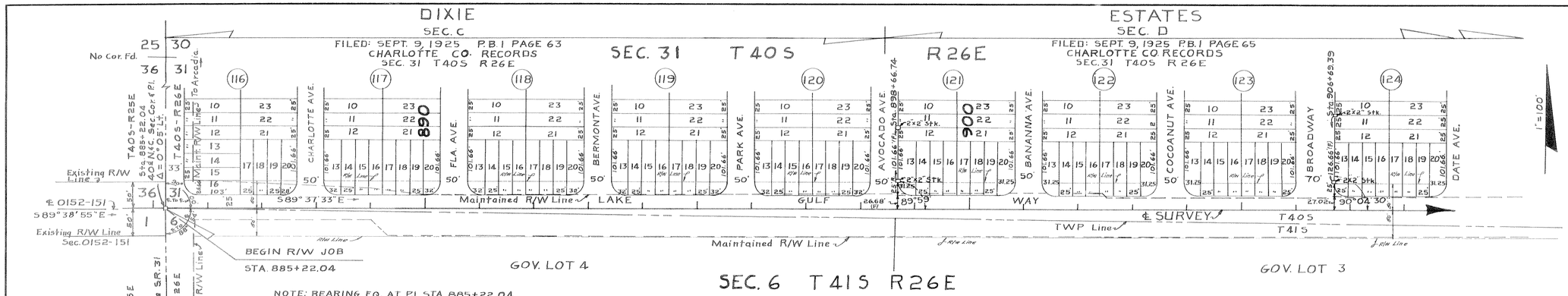

INSERT Nº 1

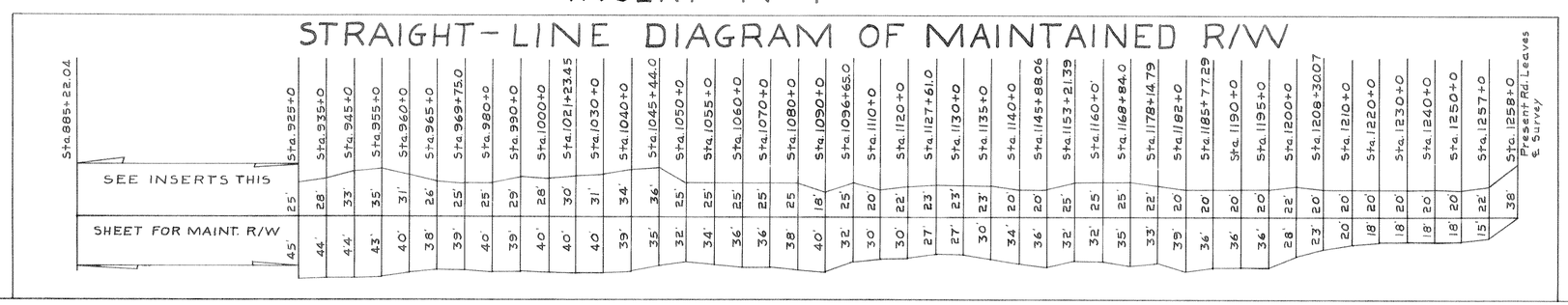

NOTE:

All Radii = 25.0' Cor. Lot Dim. To Intersection Of Block Lines. By Plat.

NOTE:

Location Of Dixie Estates as platted with Respect To TWP Line Does Not Agree With Location As Found In Field Survey By S.R.D.

NOTE:

All Dimensions Marked (F) Are Field. All Others Are Plat.

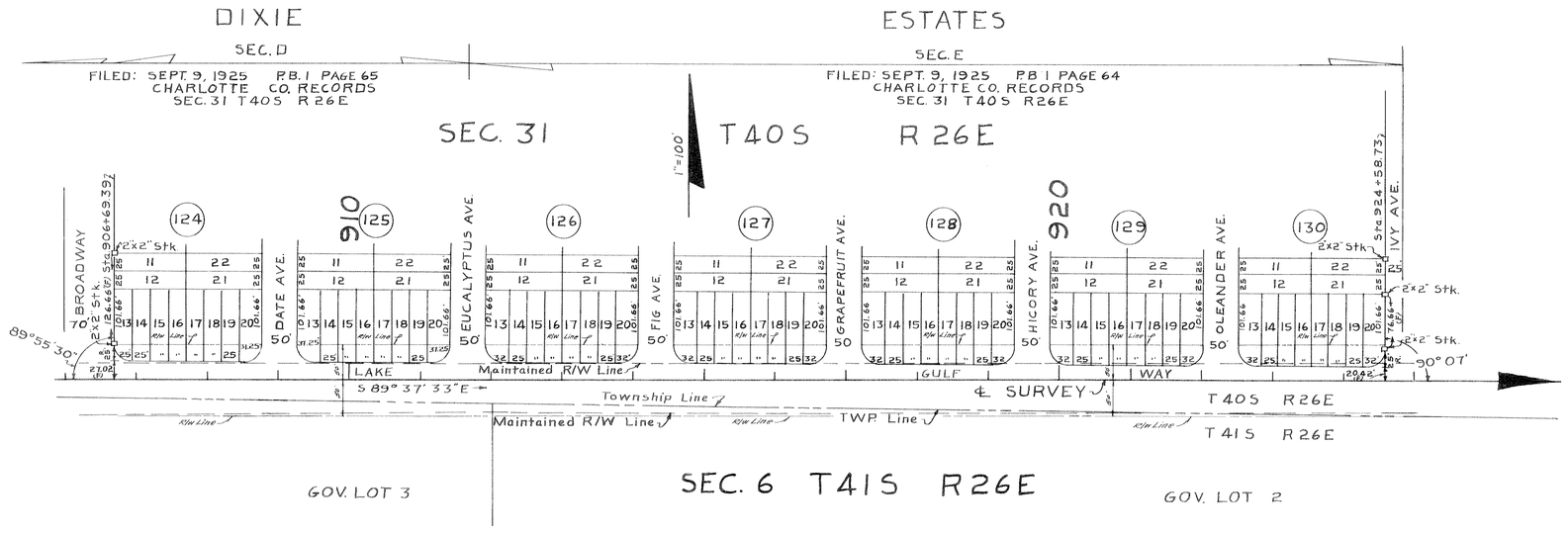

NOTE:

All Radii = 25.0' Cor. Lot Dim. To Intersection Of Block Lines. By Plat.

NOTE:

Location Of Dixie Estates With Respect To TWP Line Does Not Agree With Location As Found In Field Survey By S.R.D.

NOTE:

All Dim. Marked (F) Are Field. All Others Are Plat.

NOTE:

Maintained R/W Plotted From Field Book Nº 261755

INSERT Nº 2

INSERTS

STATE OF FLORIDA
STATE ROAD DEPARTMENT

RIGHT OF WAY MAP

SECTION No. 0152-251 Sh. 2

ROAD No. S-74 CHARLOTTE COUNTY

SCALE 1"=	NAMES	DATES	APPROVED BY
DRAWN	D.C.	3-3-55	D. M. Johnson DIVISION ENGINEER
TRACED	H.W.	6-15-55	
INDEXED			
REVISED	D.C. H.C.	9-28-55 10-4-55	STATE HIGHWAY ENGINEER
REVISED			

CHECKED: W.F.D. 6-29-55

COGSWELL, JACKSONVILLE

FED. ROAD DIV. No.	STATE	SEC. AND JOB No.	FISCAL YEAR	SHEET No.	TOTAL SHEETS
3	FLA.	0152		3	

38

1" = 500'

MIDLAND ACRES

Filed: April 5, 1926 P.B. 2 Pg. 20
Charlotte Co. Records
Gov. Lots 3, 6, & 7 Of Sec. 36, T40S, R26E

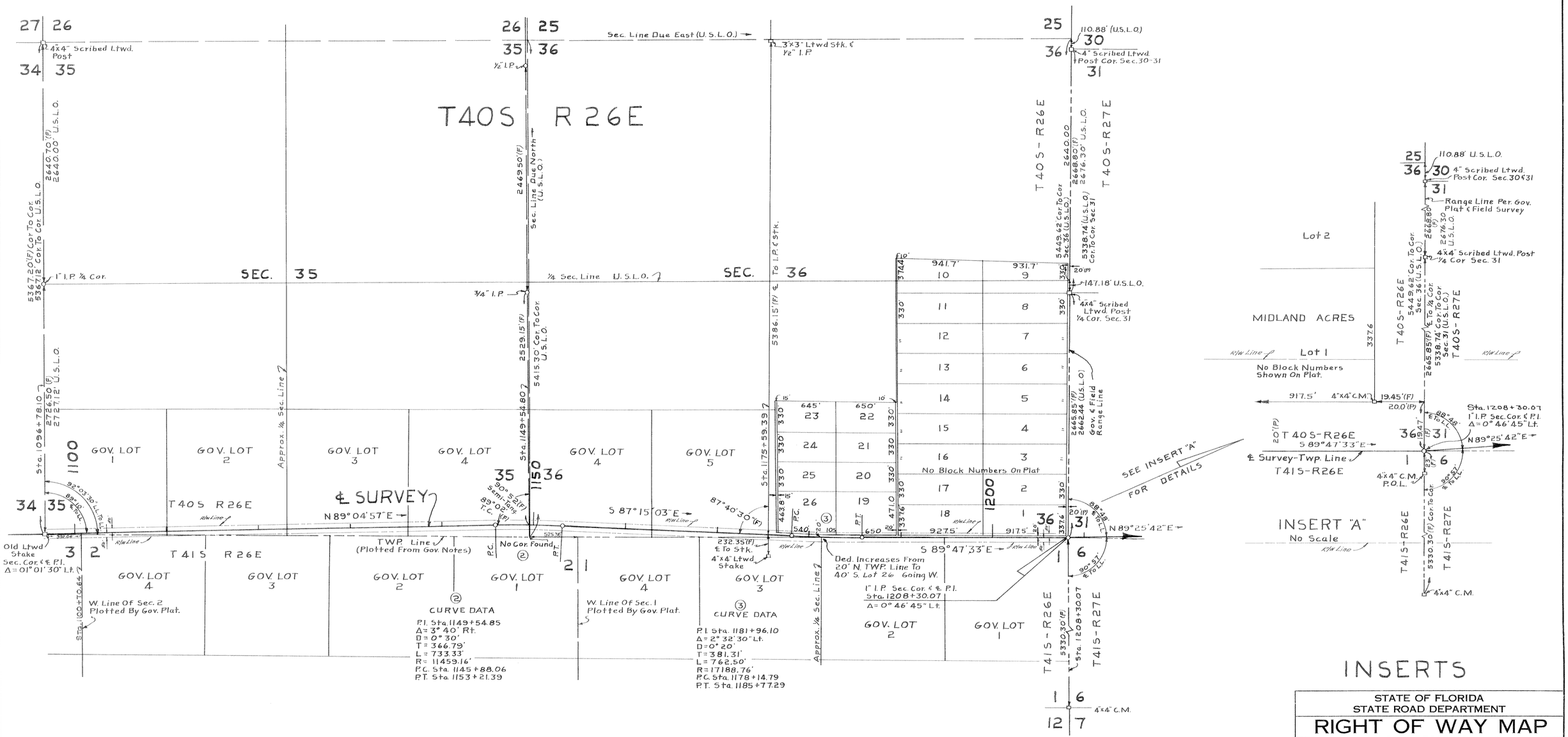

T41S R26E

INSERT No 1

NOTE:
Dim. Marked (F) Are Field.
Dim. Marked U.S.L.O. Are From Gov. Notes & Gov. Plats.
All Others Are Plat Dim.

STATE OF FLORIDA
STATE ROAD DEPARTMENT

RIGHT OF WAY MAP

SECTION No. 0152-251 Sh. 3

ROAD No. S-74 CHARLOTTE COUNTY

	Names	Dates	Approved By
Scale 1"=500'			
Drawn	D.C.	6-6-55	H. M. Johnson — Division Engineer
Traced	H.W.	6-17-55	
Indexed			
Revised			State Highway Engineer
Revised			

CHECKED: W.F.D. 6-29-55

CONNELL, JACKSONVILLE

FED. ROAD DIV. No.	STATE	SEC. AND JOB No.	FISCAL YEAR	SHEET No.	TOTAL SHEETS
3	FLA.	0152-		4	

39

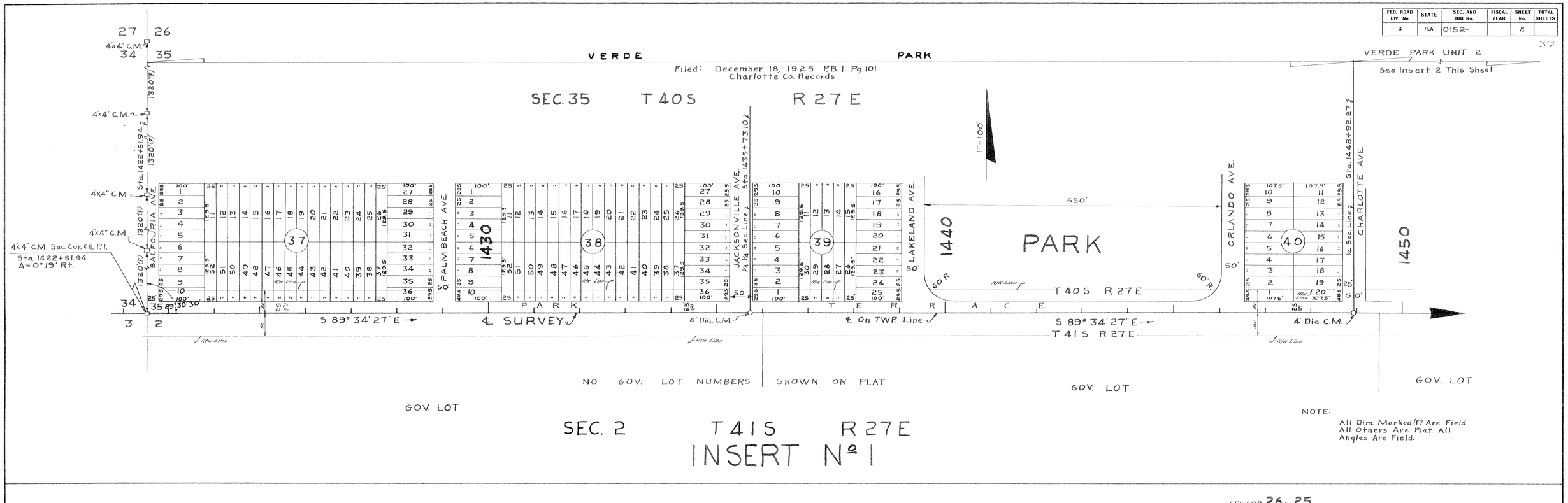

NOTE:
All Dim. Marked (F) Are Field
All Others Are Plat. All
Angles Are Field.

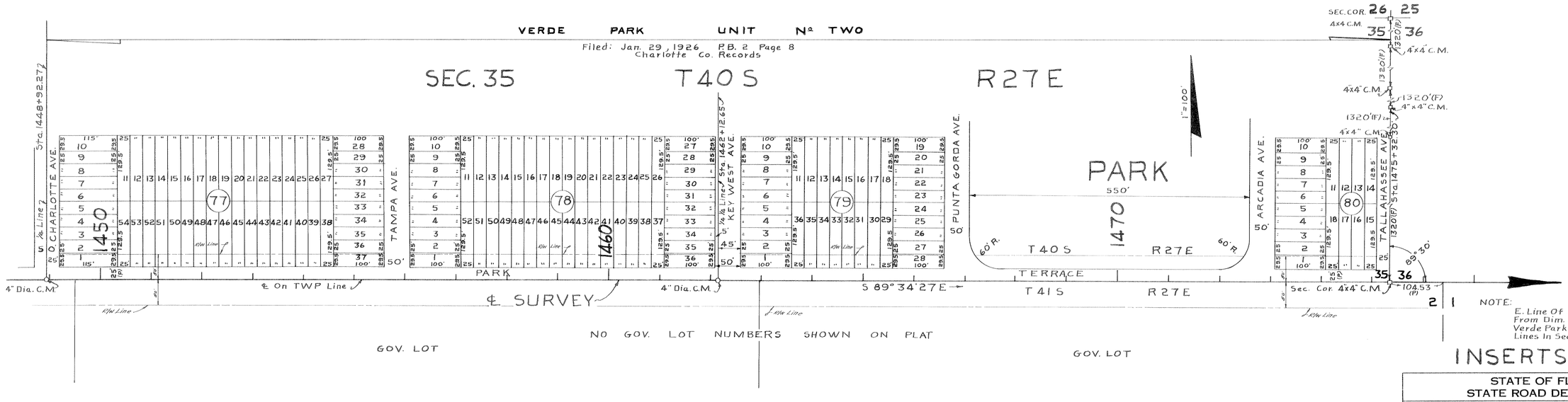

NOTE:
All Dim. Marked (F) Are Field
All Others Are Plat.
All Angles Are Field.

NOTE:
E. Line Of Sec. 2 Is Plotted
From Dim. Shown On Plat Of
Verde Park Unit 2. Gov. Lot
Lines In Sec. 2 Are Prop. Accordingly.

INSERTS

STATE OF FLORIDA
STATE ROAD DEPARTMENT

RIGHT OF WAY MAP

SECTION No. 0152-251 Sh. 4

ROAD No. S-74 CHARLOTTE COUNTY

SCALE 1" = 100'	NAMES	DATES	APPROVED BY
DRAWN	D.C.	3-3-55	H. M. Johnson — DIVISION ENGINEER
TRACED	H.W.	6-16-55	
INDEXED			
REVISED			STATE HIGHWAY ENGINEER
REVISED			

CHECKED: W.F.D. 6-29-55

COGGWELL, JACKSONVILLE

FED. ROAD DIV. No.	STATE	SEC. AND JOB No.	FISCAL YEAR	SHEET No.	TOTAL SHEETS
3	FLA.	0152-251		5	40

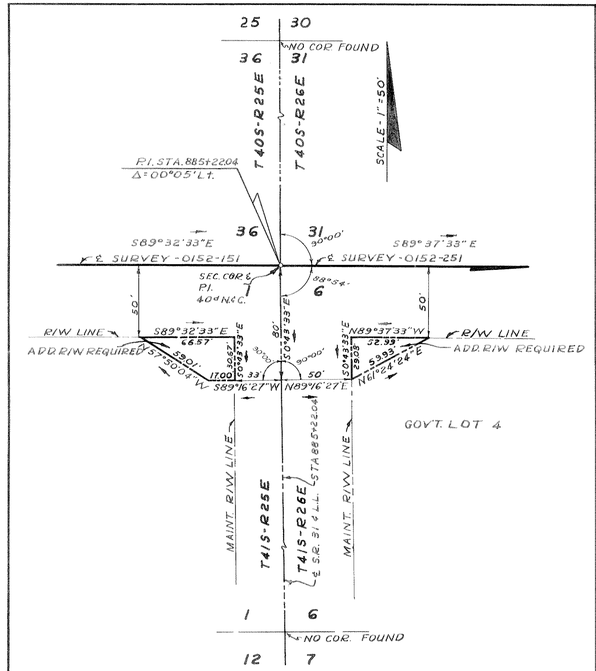

ADD'L R/W REQUIRED
RT. STA. 885+22.04

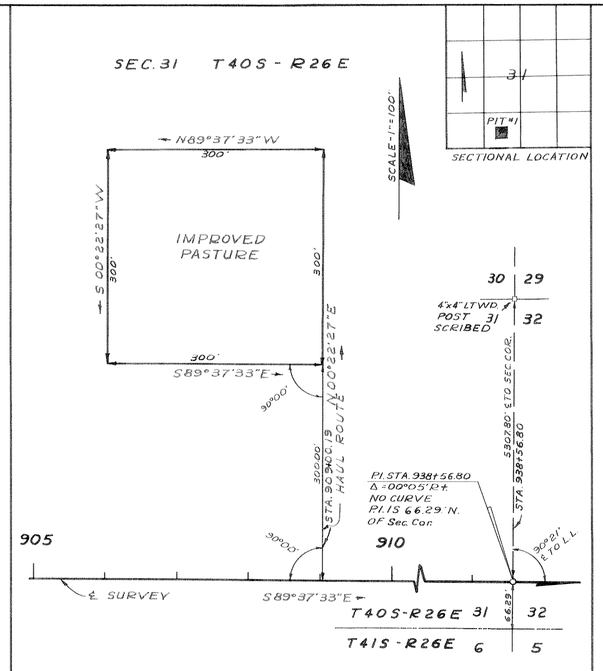

BORROW PIT Nº 1
NO DRAIN REQUIRED

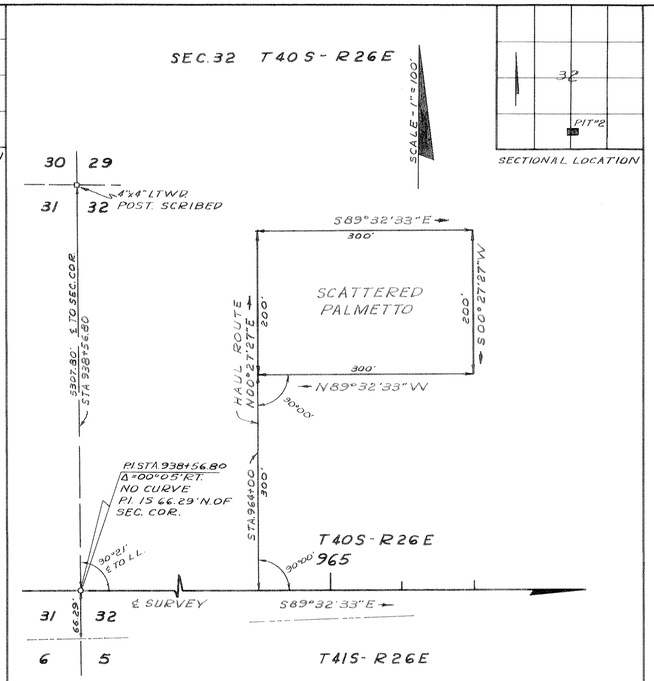

BORROW PIT Nº 2
NO DRAIN REQUIRED

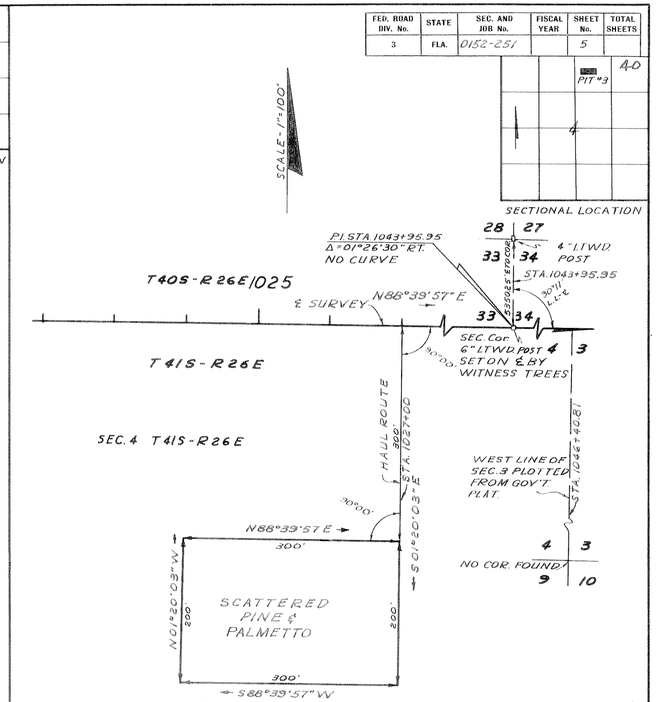

BORROW PIT Nº 3
NO DRAIN REQUIRED

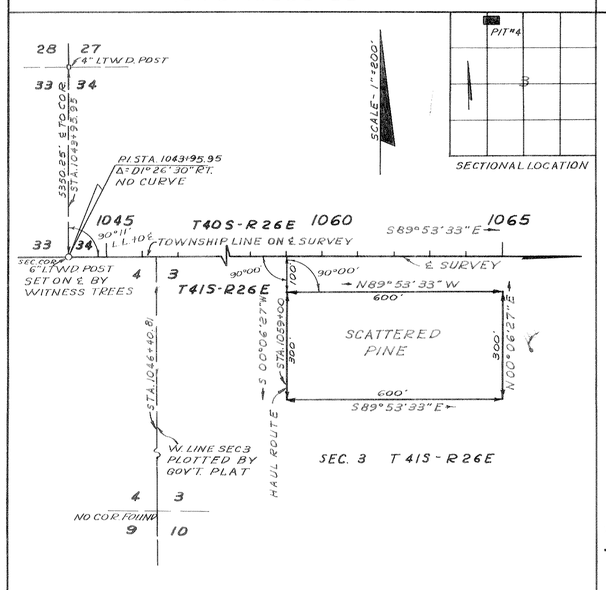

BORROW PIT Nº 4
NO DRAIN REQUIRED

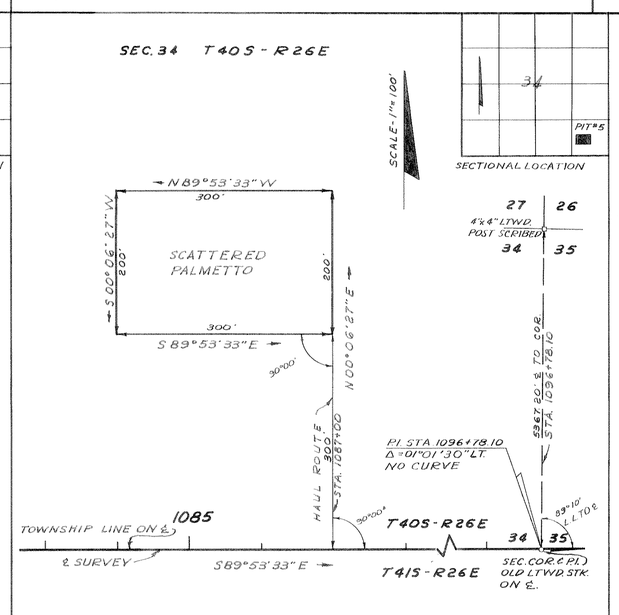

BORROW PIT Nº 5
NO DRAIN REQUIRED

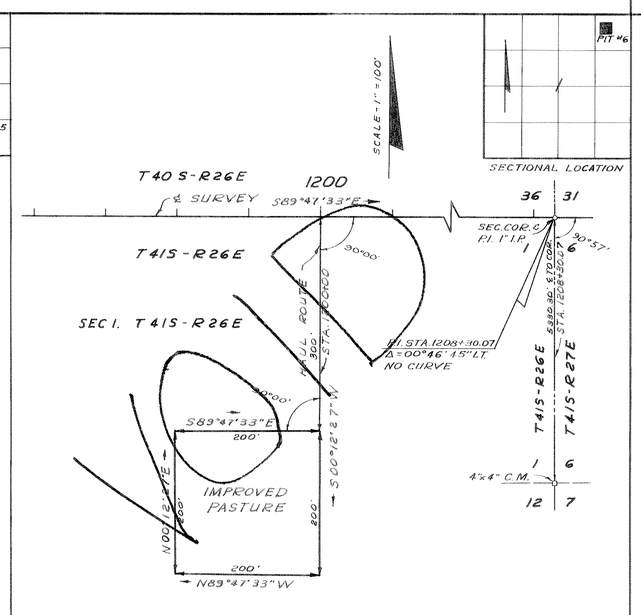

BORROW PIT Nº 6
NO DRAIN REQUIRED

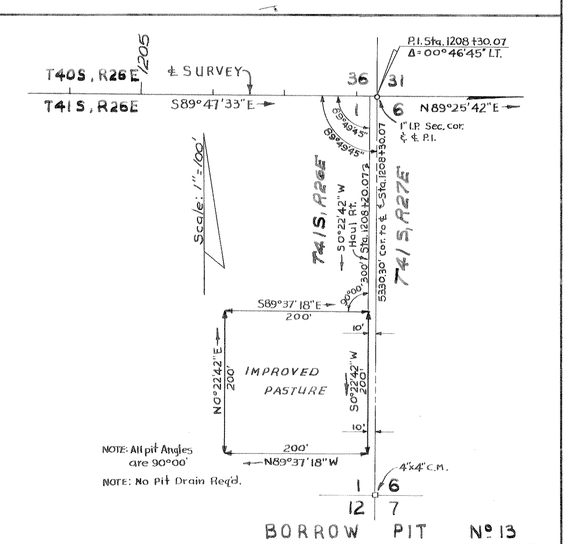

BORROW PIT Nº 13

LAND TIES & ALIGNMENT PLOTTED FROM FIELD BOOK Nº 266254

STATE OF FLORIDA
STATE ROAD DEPARTMENT

RIGHT OF WAY MAP

SECTION No. 0152-251 SH. 5

ROAD No. S-74 CHARLOTTE COUNTY

SCALE 1"=	NAMES	DATES	APPROVED BY
DRAWN	W.J.P.	1-6-56	H. M. Johnson — DIVISION ENGINEER
TRACED	R.H.C.	1-6-56	
INDEXED			
REVISED	W.C.S.	5-16-56	
REVISED	W.C.S.	6-21-56	1-19-56 — STATE HIGHWAY ENGINEER
REVISED			

CHECKED: E.E.I. 1-10-56

T. CODWELL, JACKSONVILLE

FED. ROAD DIV. No.	STATE	SEC. AND JOB No.	FISCAL YEAR	SHEET No.	TOTAL SHEETS
3	FLA.	0152-251		6	

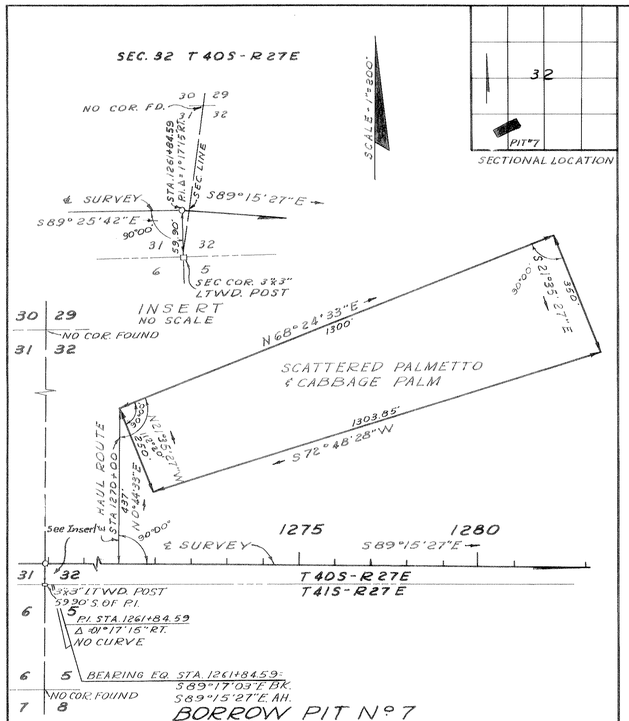

BORROW PIT Nº 7
NO DRAIN REQUIRED

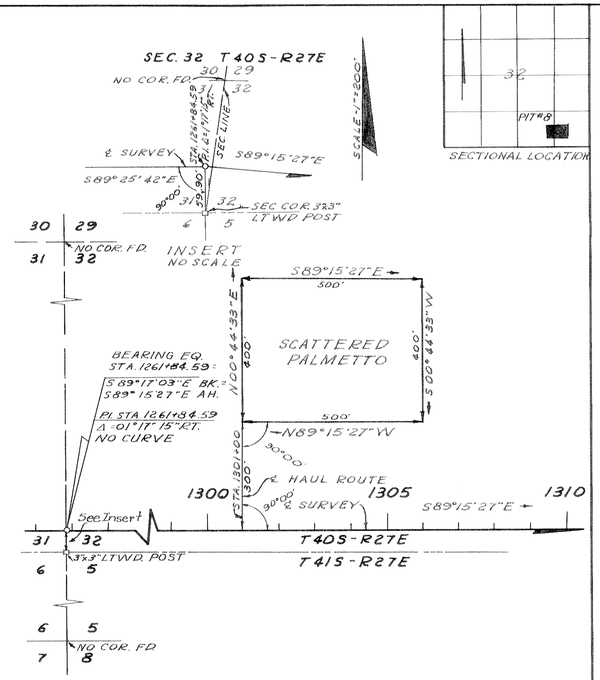

BORROW PIT Nº 8
NO DRAIN REQUIRED

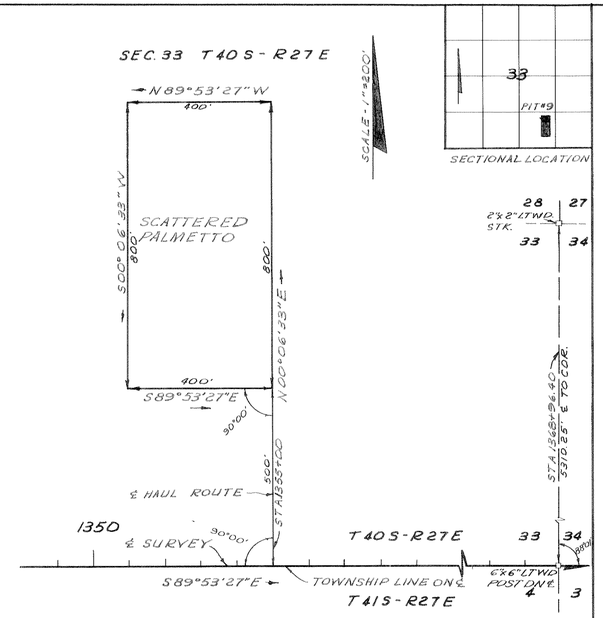

BORROW PIT Nº 9
NO DRAIN REQUIRED

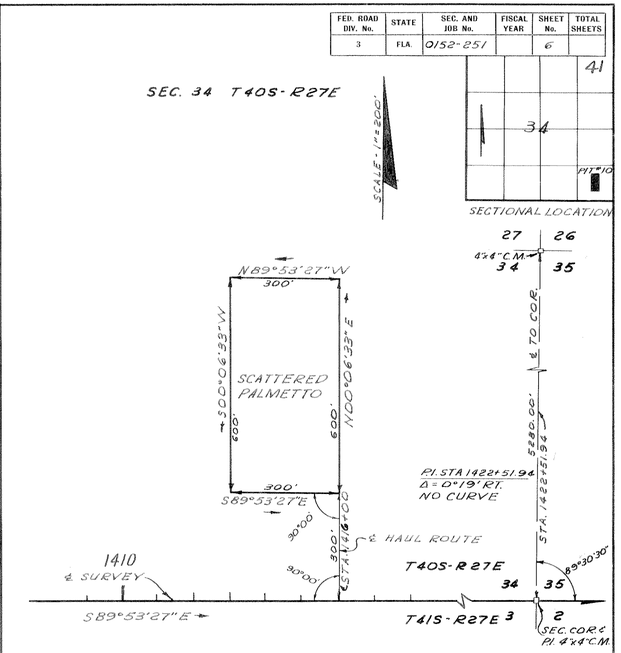

BORROW PIT Nº 10
NO DRAIN REQUIRED

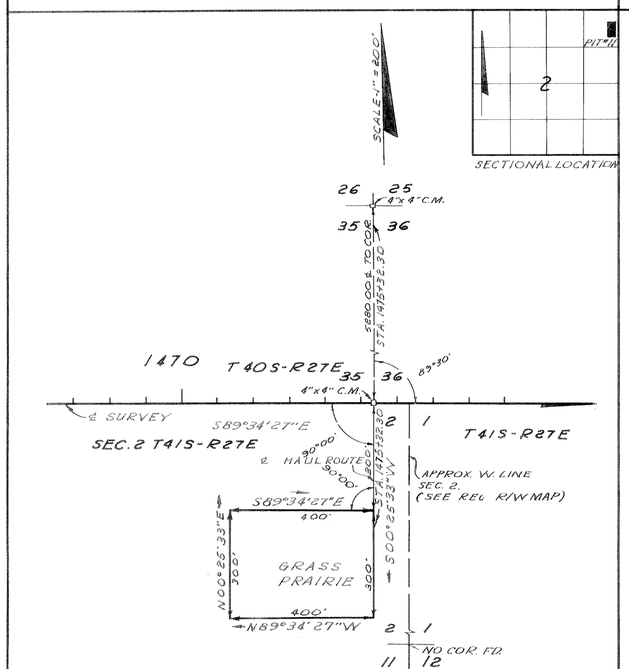

BORROW PIT Nº 11
NO DRAIN REQUIRED

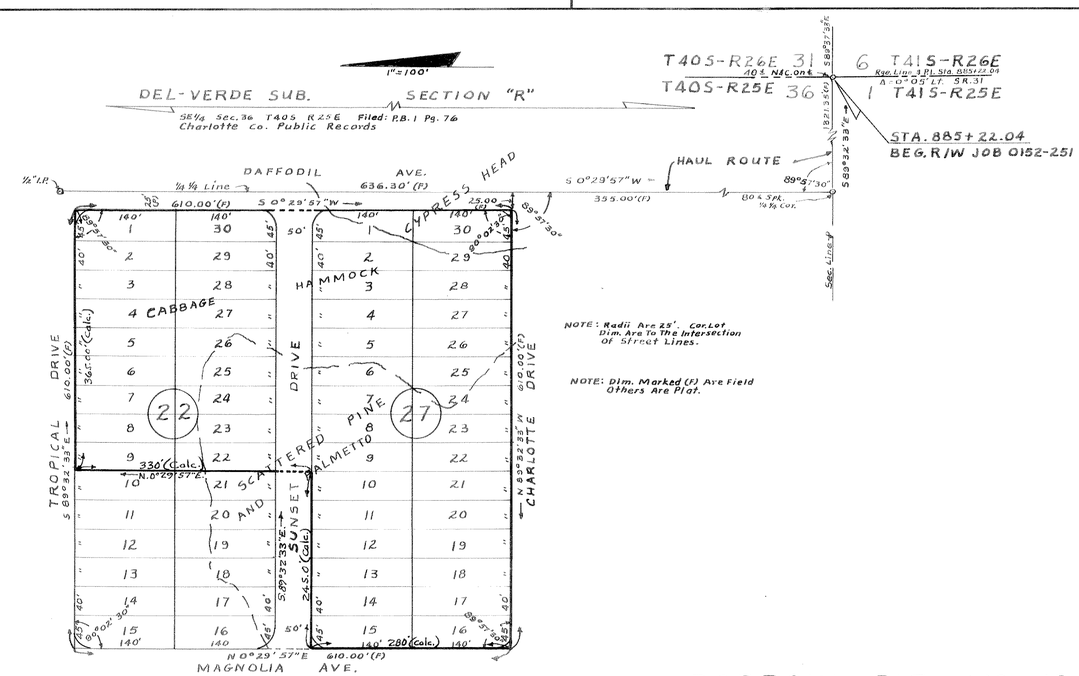

BORROW PIT Nº 12
NO DRAIN REQ'D.

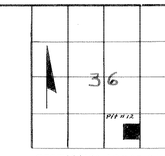

BORROW PITS

LAND TIES & ALIGNMENT PLOTTED FROM FIELD BOOK Nº 266254

STATE OF FLORIDA
STATE ROAD DEPARTMENT

RIGHT OF WAY MAP

SECTION No. 0152-251 Sh. 6

ROAD No. S-74 CHARLOTTE COUNTY

SCALE 1"=	NAMES	DATES	APPROVED BY
DRAWN	W.J.P.	1-6-56	A. M. Johnson — DIVISION ENGINEER
TRACED	R.H.C.	1-9-56	
INDEXED			
REVISED	W.L.H.	1-27-56	1-19-56 — STATE HIGHWAY ENGINEER
REVISED			

CHECKED: E.E.I. 1-11-56