| FED. ROAD DIV. No. | STATE | SEC. AND JOB No. | FISCAL YEAR | SHEET No. | TOTAL SHEETS |
|---|---|---|---|---|---|
| 3 | FLA. | 0152-151 | | 1 | |

30

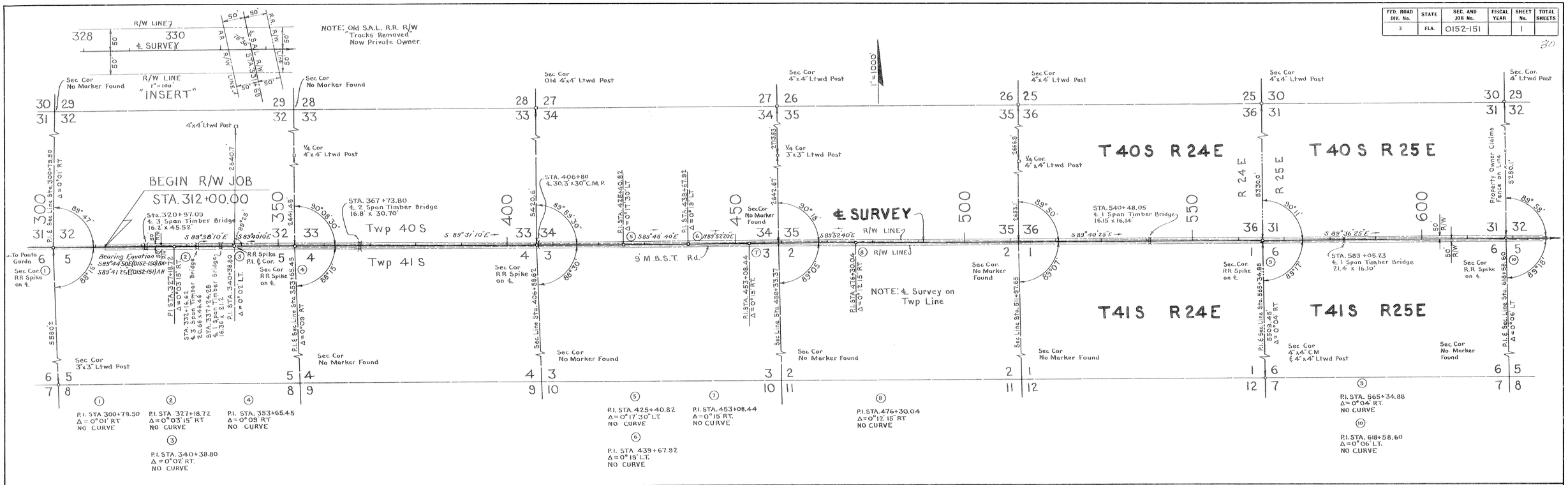


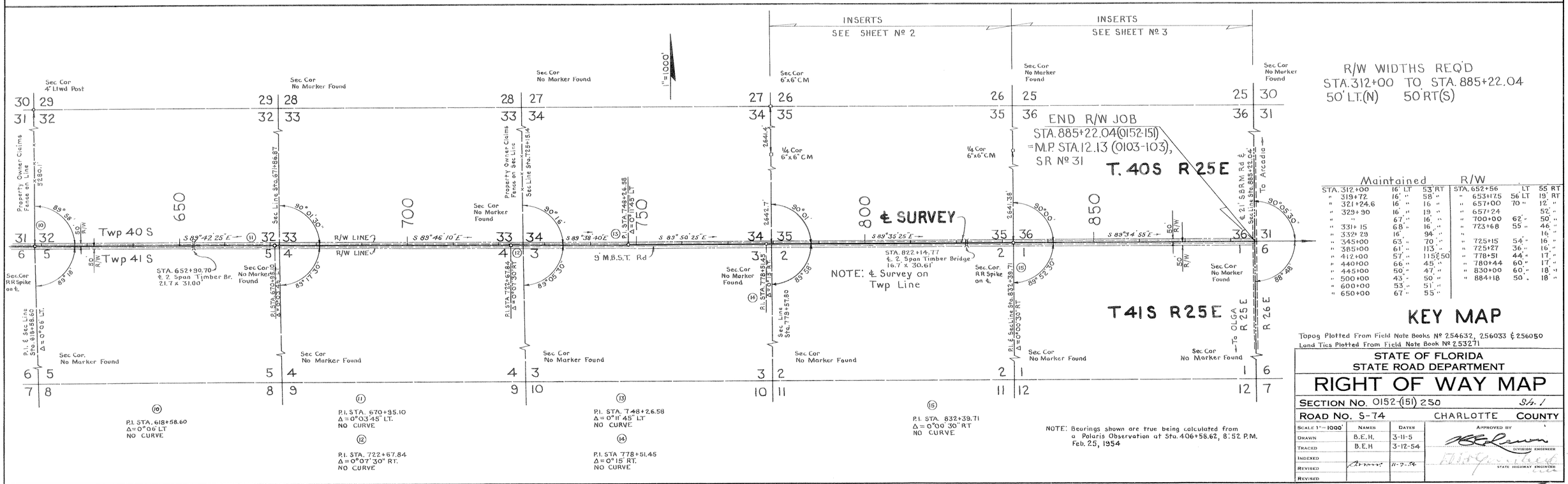


R/W WIDTHS REQ'D
STA. 312+00 TO STA. 885+22.04
50' LT. (N) 50' RT (S)

| Maintained R/W | | | | | | | |
|---|---|---|---|---|---|---|---|
| STA. 312+00 | 16' LT | 53' RT | | STA. 652+56 | LT | 55 RT |
| " 319+72 | 16' " | 58' " | | " 653+17.5 | 56 LT | 19' RT |
| " 321+24.6 | 16' " | 16' " | | " 657+00 | 70 " | 12' " |
| " 329+90 | 16' " | 19' " | | " 657+24 | | 52' " |
| " " | 67' " | 16' " | | " 700+00 | 62' " | 50' " |
| " 331+15 | 68' " | 16' " | | " 723+68 | 55 " | 46' " |
| " 332+29 | 16' | 94' " | | " | | 16' " |
| " 345+00 | 63' " | 70' " | | " 725+15 | 54' " | 16' " |
| " 385+00 | 61' " | 113' " | | " 725+27 | 36' " | 16' " |
| " 412+00 | 57' " | 115.50 | | " 778+51 | 44' " | 17' " |
| " 440+00 | 66' " | 45' " | | " 780+44 | 60' " | 17' " |
| " 445+00 | 50' " | 47' " | | " 830+00 | 60' " | 18' " |
| " 500+00 | 43' " | 50' " | | " 884+18 | 50' " | 18' " |
| " 600+00 | 53' " | 51' " | | | | |
| " 650+00 | 67' " | 55' " | | | | |

# KEY MAP

Topog Plotted From Field Note Books Nº 254632, 256033 & 256050
Land Ties Plotted From Field Note Book Nº 253271

STATE OF FLORIDA
STATE ROAD DEPARTMENT

# RIGHT OF WAY MAP

SECTION NO. 0152-(151) 250 Sh. 1

ROAD NO. S-74 CHARLOTTE COUNTY

| SCALE 1" = 1000' | NAMES | DATES |
|---|---|---|
| DRAWN | B.E.H. | 3-11-5 |
| TRACED | B.E.H | 3-12-54 |
| INDEXED | | |
| REVISED | | 11-2-54 |
| REVISED | | |

APPROVED BY
DIVISION ENGINEER
STATE HIGHWAY ENGINEER

CHECKED: E.E.I. 4-2-54

| FED. ROAD DIV. No. | STATE | SEC. AND JOB No. | FISCAL YEAR | SHEET No. | TOTAL SHEETS |
|---|---|---|---|---|---|
| 3 | FLA. | 0152-151 | | 2 | |

31

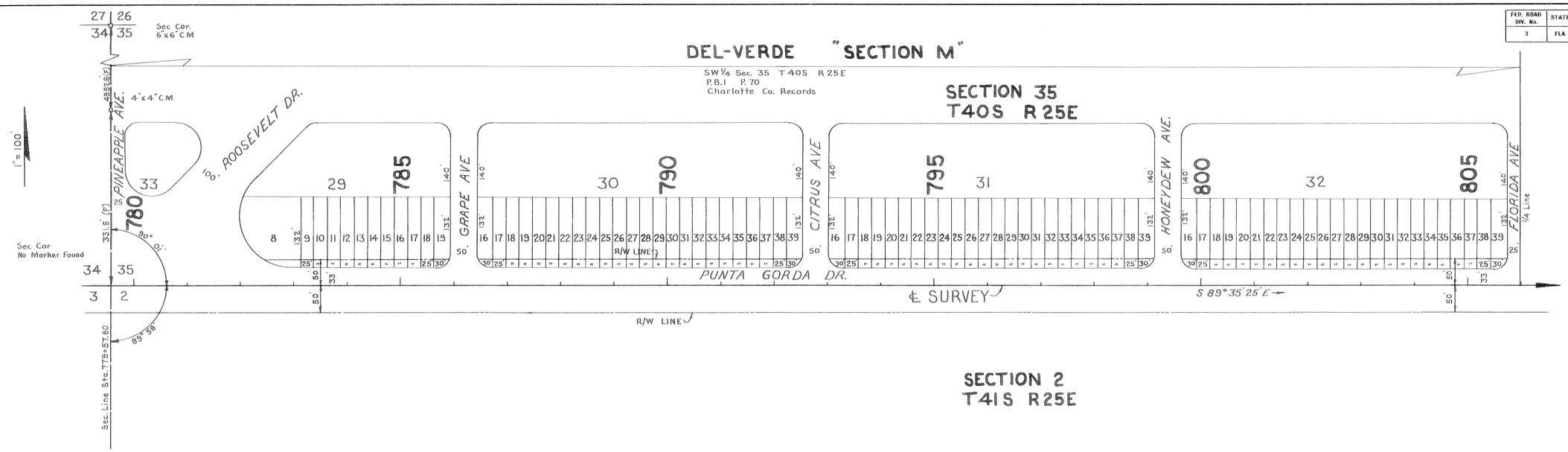


INSERT Nº 1

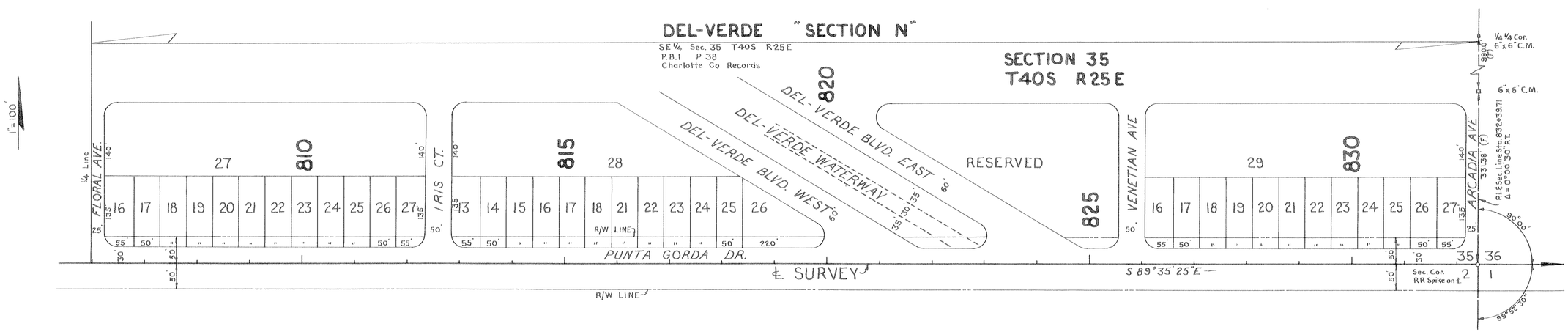


INSERT Nº 2

INSERTS

NOTE: Field dimensions designated by (F)
Lot dimensions at Block Cor's are to St. intersections

STATE OF FLORIDA
STATE ROAD DEPARTMENT

# RIGHT OF WAY MAP

SECTION No. 0152-(151) 250 Sh. 2

ROAD No. S-74 CHARLOTTE COUNTY

| SCALE 1" = 100' | NAMES | DATES | APPROVED BY |
|---|---|---|---|
| DRAWN | B.E.H. | 3-29-54 | DIVISION ENGINEER |
| TRACED | B.E.H. | 3-31-54 | STATE HIGHWAY ENGINEER |
| INDEXED | | | |
| REVISED | | | |
| REVISED | | | |
| CHECKED | E.E.I. | 4-2-54 | |

| FED. ROAD DIV. No. | STATE | SEC. AND JOB No. | FISCAL YEAR | SHEET No. | TOTAL SHEETS |
|---|---|---|---|---|---|
| 3 | FLA. | 0152-151 | | 3 | |

32

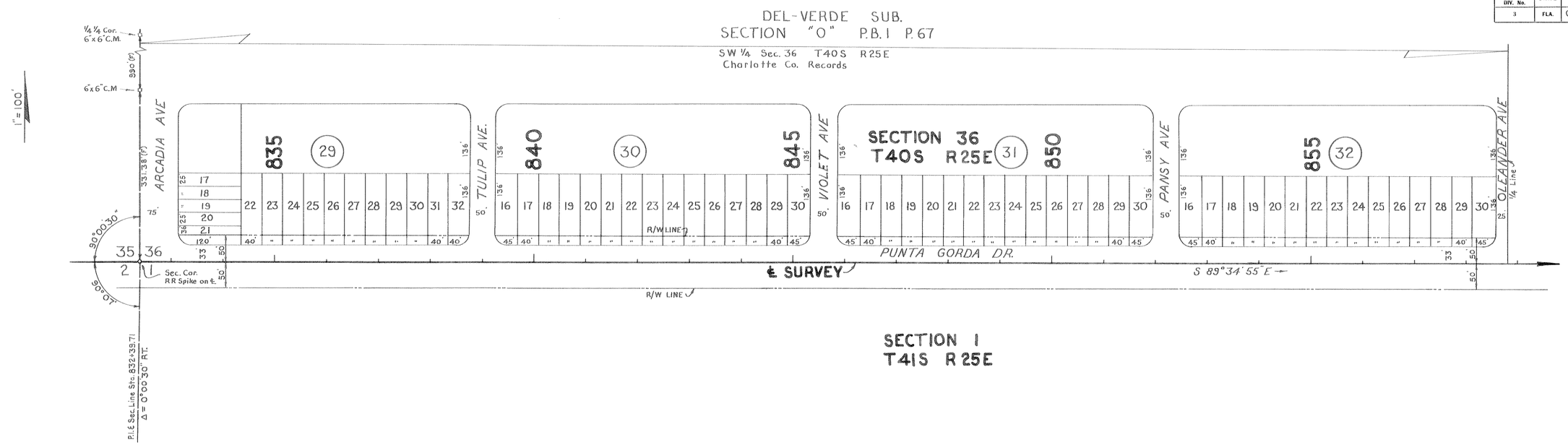


SECTION 1
T41S R25E

INSERT Nº 1

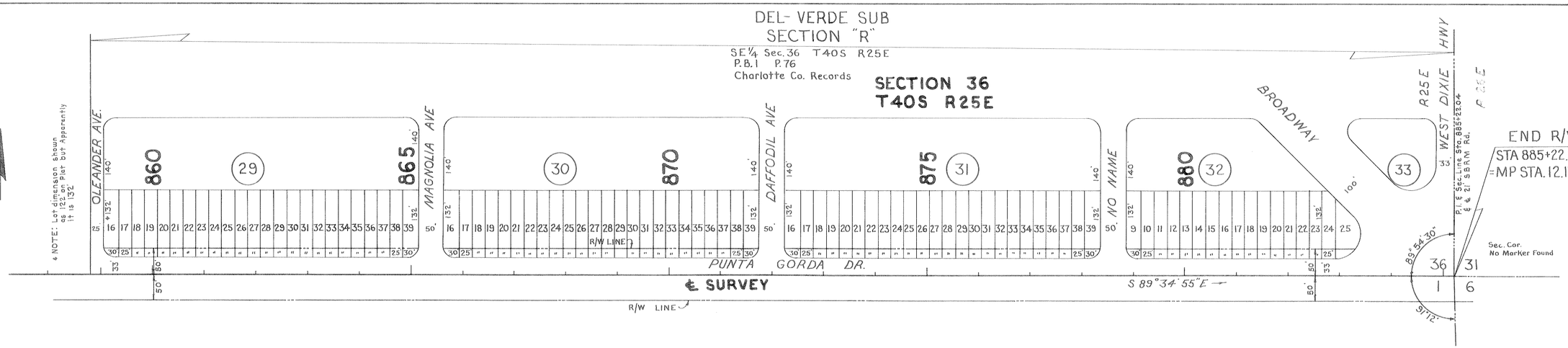


SECTION 1
T41S R25E

INSERTS

NOTE: Field dimensions designated by (F)
Lot dimensions on block Cor are to St. intesections,
Radii = 25'

INSERT Nº 2

STATE OF FLORIDA
STATE ROAD DEPARTMENT

# RIGHT OF WAY MAP

SECTION No. 0152-(151) 250 SH. 3

ROAD No. S-74 CHARLOTTE COUNTY

| SCALE 1"=100' | NAMES | DATES | APPROVED BY |
|---|---|---|---|
| DRAWN | B.E.H. | 3-29-54 | |
| TRACED | B.E.H. | 3-30-54 | DIVISION ENGINEER |
| INDEXED | | | |
| REVISED | | | STATE HIGHWAY ENGINEER |
| REVISED | | | |

CHECKED: E.E.I. 4-2-54

COGWELL, JACKSONVILLE