FED. ROAD DIV. No.	STATE	SEC. AND JOB No.	FISCAL YEAR	SHEET No.	TOTAL SHEETS
3	FLA.	0151-(150) 250			

25

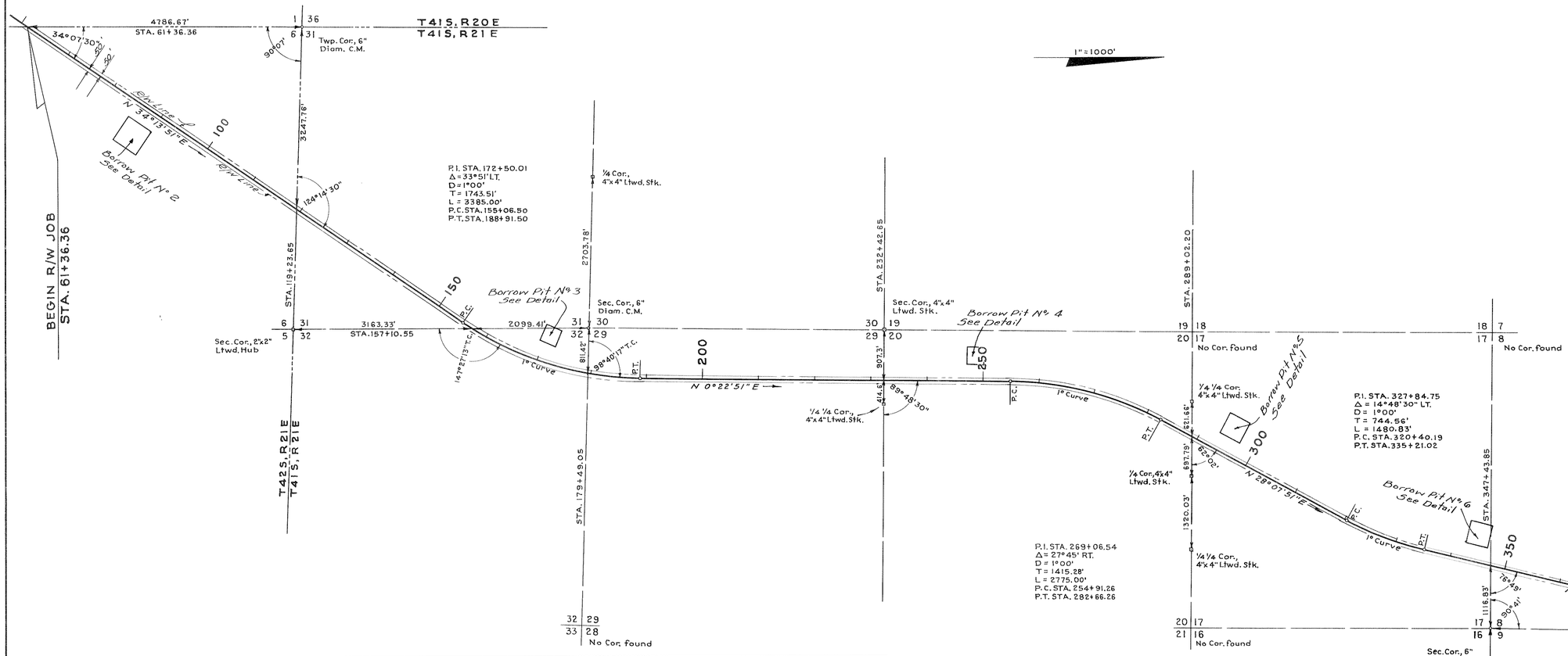

NOTE: Bearings shown are True Bearings brought forward from 0151-250.

Stations were brought forward from 0151-250.

R/W WIDTHS REQUIRED.
STA. 61+36.36 TO STA. 416+68.09 50' LT. (W) - 50 RT. (E)

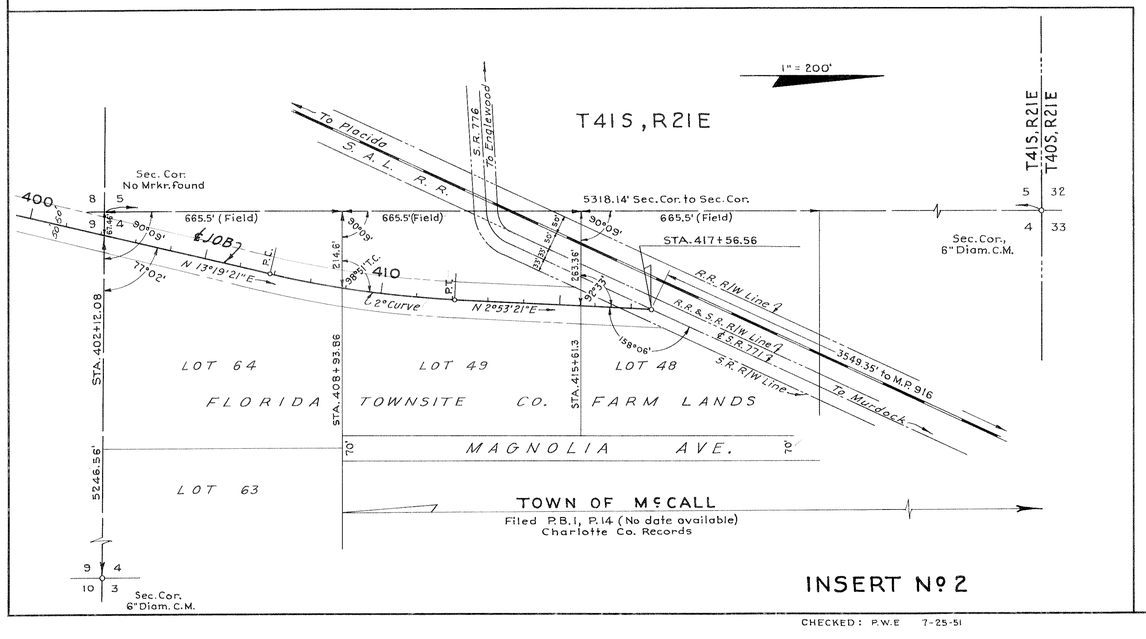

INSERT No 2

CHECKED: P.W.E 7-25-51

KEY MAP

STATE OF FLORIDA
STATE ROAD DEPARTMENT

RIGHT OF WAY MAP

SECTION No. 0151-(150) 250

ROAD No. S-771 CHARLOTTE COUNTY

SCALE 1" = 1000'	NAMES	DATES	APPROVED BY
DRAWN	B.E.C.	5-1-51	DIVISION ENGINEER
TRACED	B.E.C.	5-3-51	STATE HIGHWAY ENGINEER
INDEXED			
REVISED		8-16-51	
REVISED			

CHECKED: E.E.I. 5-29-51

FED. ROAD DIV. No.	STATE	SEC. AND JOB No.	FISCAL YEAR	SHEET No.	TOTAL SHEETS
3	FLA.	0151-(50) 250			

26

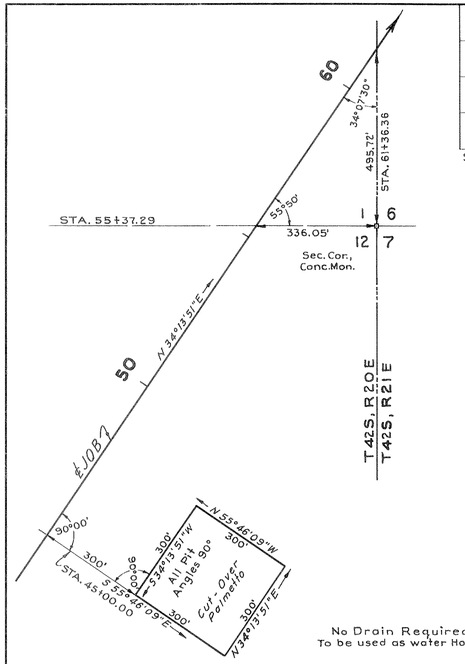

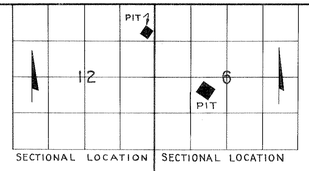

No Drain Required.
To be used as water Hole

BORROW PIT Nº 1

NOTE: For Alignment - See Job Nº 0151-250

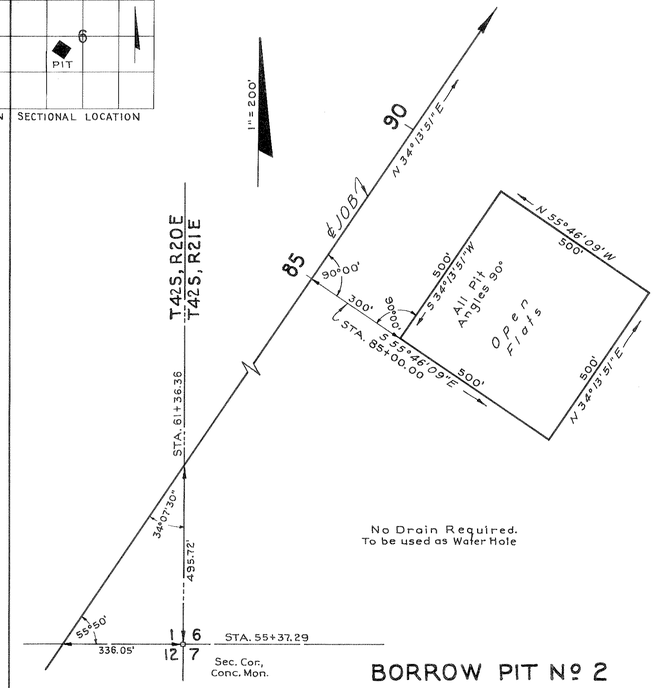

No Drain Required.
To be used as Water Hole

BORROW PIT Nº 2

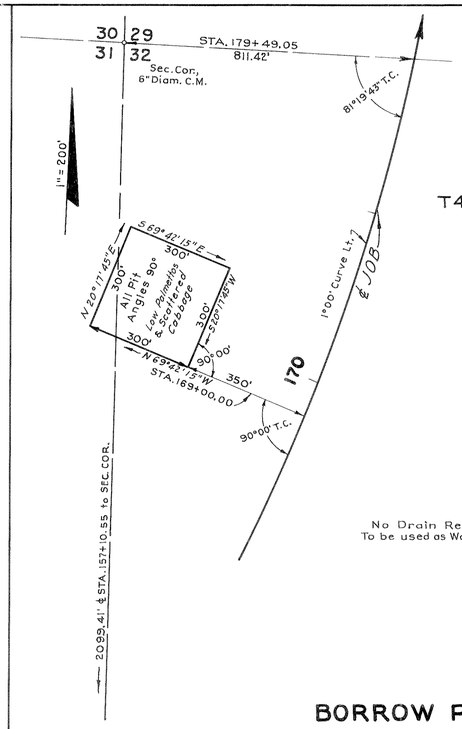

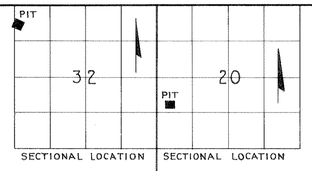

No Drain Required.
To be used as Water Hole

BORROW PIT Nº 3

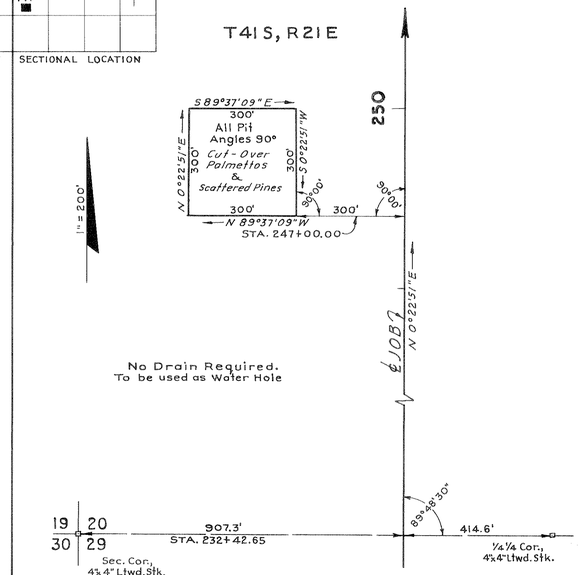

No Drain Required.
To be used as Water Hole

BORROW PIT Nº 4

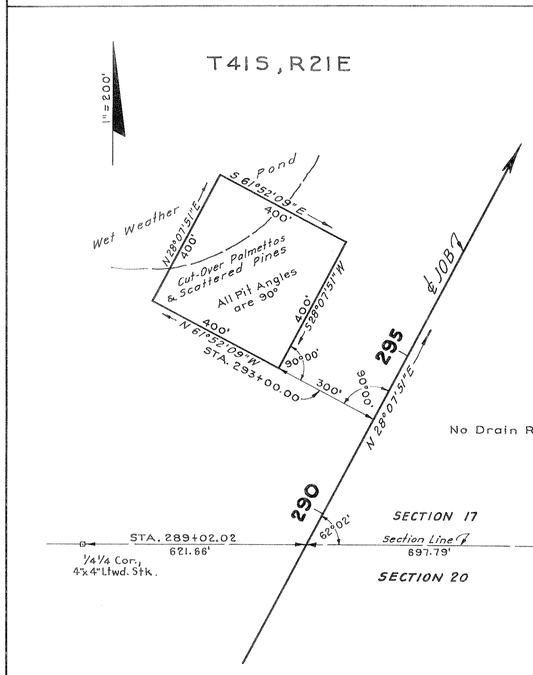

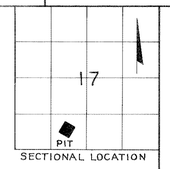

No Drain Required

BORROW PIT Nº 5

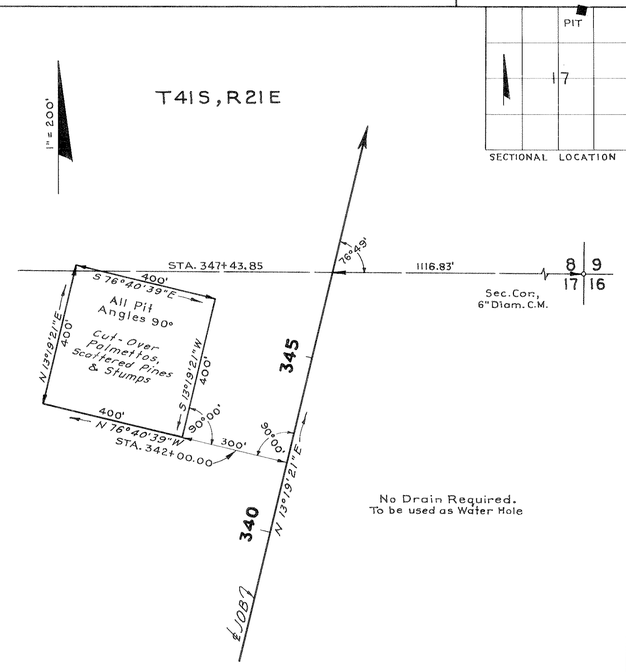

No Drain Required.
To be used as Water Hole

BORROW PIT Nº 6

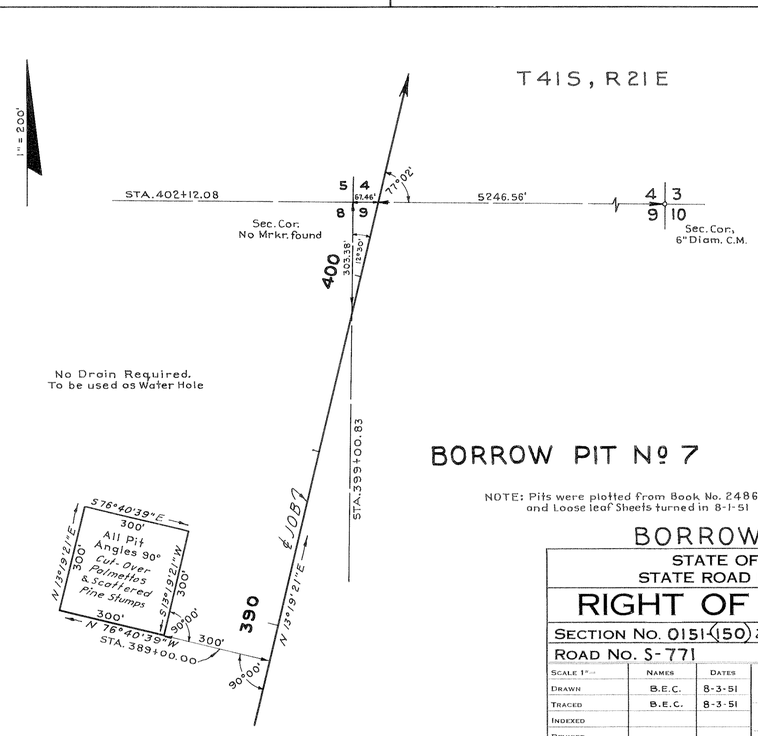

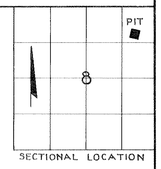

No Drain Required.
To be used as Water Hole

BORROW PIT Nº 7

NOTE: Pits were plotted from Book No. 248697 and Loose leaf Sheets turned in 8-1-51

BORROW PITS

STATE OF FLORIDA
STATE ROAD DEPARTMENT

RIGHT OF WAY MAP

SECTION No. 0151-(50) 250

ROAD No. S-771 — CHARLOTTE COUNTY

	Names	Dates	Approved by
Scale 1" =			
Drawn	B.E.C.	8-3-51	Division Engineer
Traced	B.E.C.	8-3-51	
Indexed			
Revised			State Highway Engineer
Revised			

CHECKED: E.E.I. 8-7-51