STATE JOB NO. 01075-2401

FED. ROAD DIV. NO.	STATE	PROJECT NO.	FISCAL YEAR	SHEET NO.
3	FLA.	I-75-5(14)354		

STATE OF FLORIDA
DEPARTMENT OF TRANSPORTATION

PLANS OF THE

STATE HIGHWAY RIGHT OF WAY MAP

F.A. PROJECT NO. I-75-5(14)354
STATE ROAD 93
CHARLOTTE COUNTY
LENGTH: 9.618 MILES

INDEX OF SHEETS

SHEET NO.

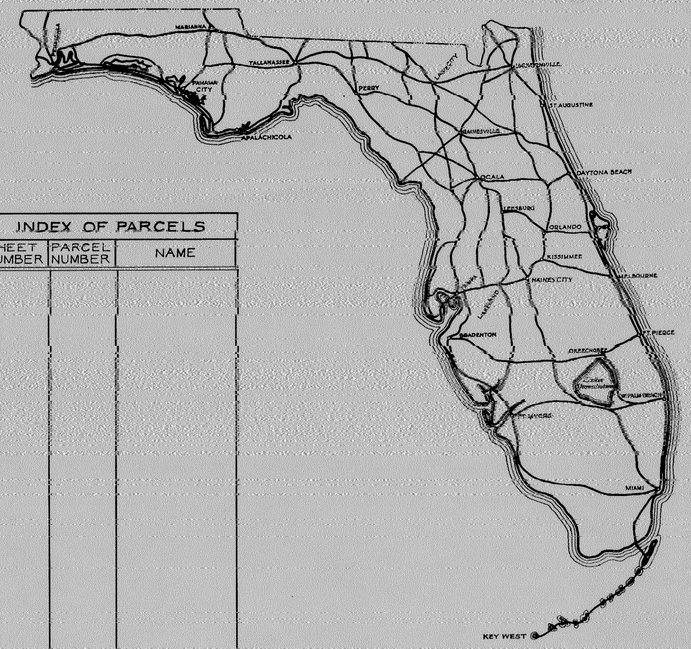

INDEX OF PARCELS		
SHEET NUMBER	PARCEL NUMBER	NAME

SEE TABLE OF OWNERSHIPS ON DETAIL SHEETS FOR INDEX INFORMATION

END R/W PROJECT
END F.A.I. PARTICIPATION
I-75-5(14)354
END R/W ACQUISITION
STA. 140+40.41

RGE. 23 E.
RGE. 24 E.

EQUATION:
STA. 877+00.00 "BK." =
STA. 100+00.00 "AH."

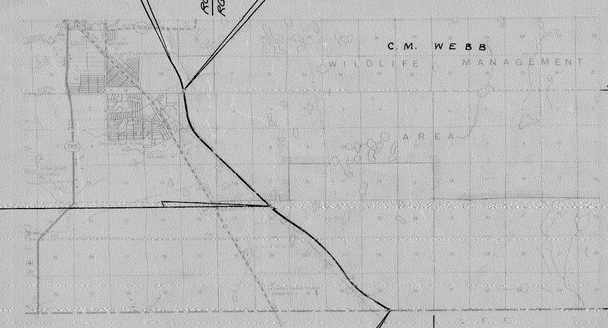

TWP. 41 S.
TWP. 42 S.

TWP. 42 S.
TWP. 43 S.

EQUATION:
STA. 633+37.94 "BK." =
STA. 633+72.79 "AH."

RGE. 24 E.
RGE. 25 E.

BEGIN R/W PROJECT
BEGIN R/W ACQUISITION
STA. 409+22.19

BEGIN F.A.I. PARTICIPATION
I-75-5(14)354

CONVENTIONAL SIGNS

COUNTY LINE		TRAVELED WAY	
TOWNSHIP LINE		BUILDINGS	H. S. F.S. P. RES.
SECTION LINE		BRIDGES OVER 20 FT. SPAN	
UNFENCED PROPERTY		POWER POLE	
CITY LINE		TELEPHONE POLE	
FENCE LINE		MARSH	
RIGHT OF WAY LINE		BURIED UTILITY	TYPE
BASE OR SURVEY LINE		LIGHT STANDARD	
RAILROADS		R. R. MILE POST	
LIMITED ACCESS LINE		PROPERTY LINE	
LIMIT OF SLOPE			

APPROVED BY BUREAU OF PUBLIC ROADS – DATE

ATTENTION IS DIRECTED TO THE FACT THAT THIS MAP MAY HAVE BEEN REDUCED IN SIZE BY REPRODUCTION. THIS MUST BE CONSIDERED WHEN OBTAINING SCALED DATA

SUBMITTED BY

Thomas C. Russo
ENGINEER OF RIGHTS OF WAY

APPROVED DATE

[redacted]

DIVISION ENGINEER
BUREAU OF PUBLIC ROADS

BY: DIVISION RIGHT OF WAY OFFICE

Charlotte Co. 01075-2401

FED ROAD DIV No.	STATE	PROJECT No	FISCAL YEAR	SHEET No.
3	F.L.A.	I-75-5(14)354		

CURVE DATA RT. RDWY.

P.I. Sta. 408+19.00	P.I. Sta. 476+61.67
Δ=31°23'13" Lt.	Δ=19°51'27" Rt.
D=1°35'00"	D=0°31'00"
T=1016.723' (1)	T=1941.17' (2)
L=1982.339'	L=3843.400'
R=3618.681'	R=11,089.506'
P.C. Sta. 398+02.28	P.C. Sta. 457+20.50
P.T. Sta. 417+84.62	P.T. Sta. 495+63.90

CURVE DATA LT. RDWY.

P.I. Sta. 403+71.51	P.I. Sta. 478+37.98
Δ=32°42'52" Lt.	Δ=18°12'00" Rt.
D=1°26'00"	D=0°31'00"
T=1173.23' (A)	T=1776.243' (B)
L=2282.404'	L=3522.566'
R=3557.38'	R=11,089.506'
P.C. Sta. 357+98.32	P.C. Sta. 460+61.74
P.T. Sta. 420+80.72	P.T. Sta. 495+84.31

RGE. 24 E.

Scale: 1" = 400'



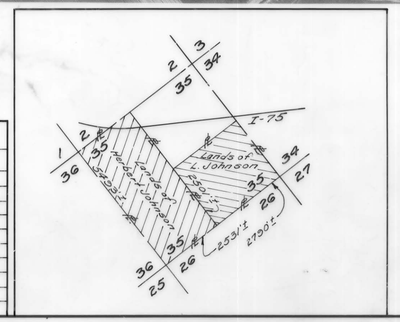

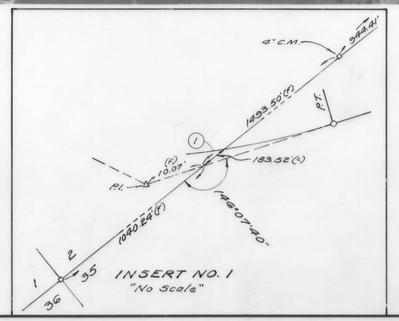

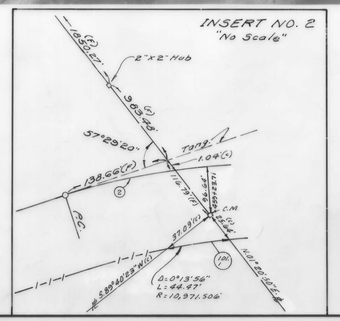

Legend
⊙=Monumentation: Recorded in O.R. Book 5 Page 7A-7L Charlotte County

KEY MAP
W.P.I. No. 141011

TABLE OF OWNERSHIPS

PARCEL NO.	SHEET	NAME	AREA TAKEN	REMAINDERS RIGHT	REMAINDERS LEFT	COMMENTS
100.1	1	Herbert A. Johnson, et ux	12.43 Ac.	229.67 Ac.	8.28 Ac.	
101.1	1,10	Lawrence Johnson, et al	47.5 "	130.65 Ac.	0	
102.1	1,10	E.R. Schiffer, et al	23.43 Ac.	38.11 Ac.	72.80 Ac.	

REVISION	BY	DATE
Add Monumentation Recording Data to Legend	M.L. Oakley	3-15-91
Add R/W Monuments	G.K.M.	3-27-89
Rev.	H.T.R.	5-8-76
Add Const. Proj. Note	J.W.	5-25-76
Add Detail	"	4-9-74
"	H.T.R.	7-3-74
General	M.L.D.	5-6-74

STATE OF FLORIDA
STATE ROAD DEPARTMENT

RIGHT OF WAY MAP

STATE ROAD No. 93 (I-75) CHARLOTTE COUNTY

	BY	DATE	APPROVED BY	DATE
DRAWN	RAMAN	4-71	C.W. Montes De Oca, DISTRICT ENGINEER	
TRACED	RAMAN	4-71	By: Thomas C. Russo, ENGINEER OF RIGHTS OF WAY	12-22-71
CHECKED				
COMPARED				
INDEXED			STATE HIGHWAY ENGINEER	

SECTION. 01075-2401 SHEET 1 OF 12

Book No. - 844278
871855

FED. ROAD DIV. No.	STATE	PROJECT No.	FISCAL YEAR	SHEET No.
3	FLA.	I-75-5(14)354		

CURVE DATA RT. ROWY.

P.I. Sta. 476+61.67	P.I. Sta. 545+27.34
Δ=19°51'27" Rt.	Δ=21°00'42" Lt.
D=0°31'00"	D=0°16'00"
T=1,941.17' (2)	T=3,344.37' (3)
L=3,893.400'	L=7,879.624'
R=11,089.506'	R=21,485.917'
P.C. Sta. 457+20.50	P.C. Sta. 505+42.77
P.T. Sta. 495+63.90	P.T. Sta. 584+22.39

CURVE DATA LT. ROWY.

P.I. Sta. 478+37.98	P.I. Sta. 547+77.77
Δ=18°12'00" Rt.	Δ=14°35'05" Lt.
D=0°31'00"	D=0°16'00"
T=1,776.343' (B)	T=2,793.404' (C)
L=3,522.366'	L=5,469.264'
R=11,089.506'	R=21,485.917'
P.C. Sta. 460+61.74	P.C. Sta. 520+28.28
P.T. Sta. 495+84.31	P.T. Sta. 574+37.54

Scale: 1" = 400'

TWP. 42 S. - RGE. 24 E.

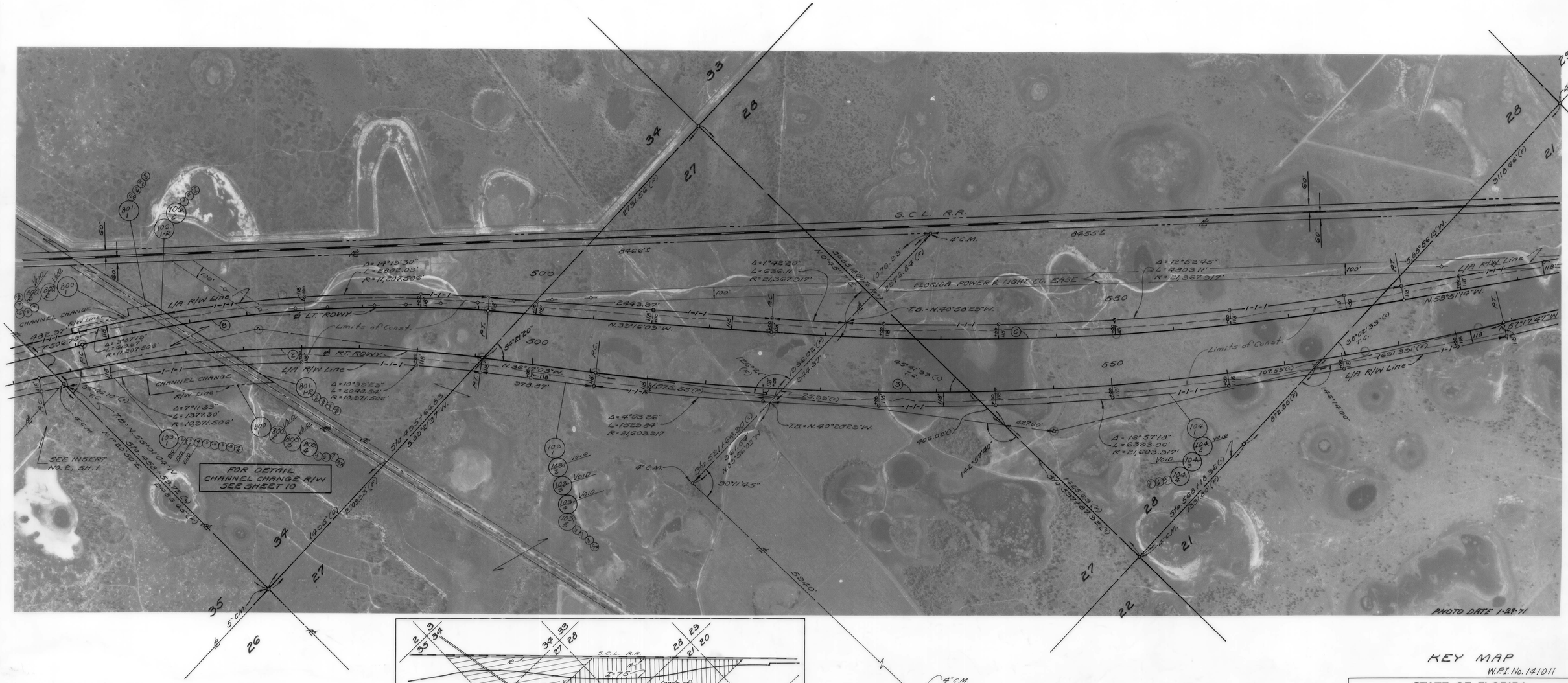

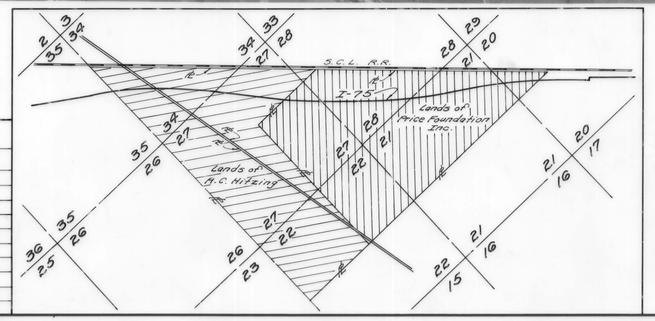

KEY MAP

W.P.I. No. 141011

TABLE OF OWNERSHIPS

PARCEL NO.	SHEET NO.	NAME	AREA TAKEN	REMAINDERS RIGHT	REMAINDERS LEFT	COMMENTS
103.1	2, 10	Albert C. Hitzing, et ux	50.18 Ac.	643.37 Ac.	89.35 Ac.	
104.1	2, 3	J.E. & Aliese Price Foundation	127.90 Ac.	581.10 Ac.	108.22 Ac.	
106.1-R	2, 10	Horace Zemel et al as Trustees	1.82 Ac.	4.06 Ac.	6.82 Ac.	
800.1	2, 10	Albert C. Hitzing	3.91 Ac.	See No. 103.1		Permanent Drainage Ease.
801.1-R	2, 10	Horace Zemel et al as Trustees	1.03 Ac.	See No. 106.1		Permanent Drainage Ease.

REVISION	BY	DATE
Add R/W Monumentation	G.K.M.	3-27-89
	M.T.E.	7-2-78
General	M.L.D.	5-2-74

STATE OF FLORIDA
STATE ROAD DEPARTMENT

RIGHT OF WAY MAP

STATE ROAD No. 93 (I-75) CHARLOTTE COUNTY

	BY	DATE	APPROVED BY	DATE
DRAWN	Ronew	4-71	C.W. Mentz De Oca — DISTRICT ENGINEER	
TRACED	Ronew	4-71	Thomas E. Russ — ENGINEER OF RIGHTS OF WAY	10-22-71
CHECKED				
COMPARED				
INDEXED			STATE HIGHWAY ENGINEER	

SECTION. 01075-2401 SHEET 2 OF 12

FED. ROAD DIV. No.	STATE	PROJECT No.	FISCAL YEAR	SHEET No.
3	FLA.	I-75-5(14)354		

TWP. 42 S. - RGE. 24 E.

CURVE DATA RT. RDWY.

PI. Sta. 545+27.34	PI. Sta. 616+94.17
Δ=21°00'42" Lt.	Δ=11°32'44" Rt.
D=0°16'00"	D=0°21'00"
T=3984.371' (3)	T=1658.973 (4)
L=7079.624'	L=3298.750'
R=21,485.917'	R=16,370.223
P.C. Sta. 505+42.77	P.C. Sta. 600+39.19
P.T. Sta. 586+22.39	P.T. Sta. 633+37.94

CURVE DATA LT. RDWY.

PI. Sta. 547+77.77	PI. Sta. 618+88.15
Δ=14°35'05" Lt.	Δ=8°06'11" Rt.
D=0°16'00"	D=0°19'00"
T=2763.494' (C)	T=1281.563' (D)
L=5463.264'	L=2533.863'
R=21,485.917'	R=18,093.404'
P.C. Sta. 520+28.28	P.C. Sta. 606+06.58
P.T. Sta. 574+97.54	P.T. Sta. 631+65.44

Scale 1" = 400'

TABLE OF OWNERSHIPS

PARCEL NO.	SHEET NO.	NAME	AREA TAKEN	REMAINDERS RIGHT	REMAINDERS LEFT	COMMENTS
126.1	3 & 9	1st Nat. Bank in Ft. Myers, as Trustee	.859 Ac.	0	19.024 Ac.	
127.1	3 & 9	L. Mysky	3.417 Ac.	0	.436 Ac.	
128.1	3 & 9	J. E. Fisher, et ux	.106 Ac.	0	2.377 Ac.	
129.1	3 & 9	R. E. Hayhurst	.336 Ac.	0	2.124 Ac.	
130.1-R	3 & 9	G. G. Hayhurst, et ux	.307 Ac.	0	1.805 Ac.	
131.1	3 & 9	S.C. Schlesselman, et ux	.775 Ac.	0	3.806 Ac.	
132.1	3 & 9	U.E. Eisold, et ux	.407 Ac.	0	2.062 Ac.	
133.1	3 & 9	Ramon Durand	19.958 ±1	28.595 Ac.	0	
134.1-R	3 & 9	F.H. Barry, et ux	.404 Ac.	0	8.318 Ac.	
135.1	3 & 9	A. Young, et ux	1.659 Ac.	0	.237 Ac.	
136.1	3 & 9	F. Caruso, et ux	.915 Ac.	0	2.736 Ac.	
137.1-R	3 & 9	Raymond Valentine, et ux	1.590 Ac.	0	2.183 Ac.	
138.1	3 & 9	R.G. Albrecht	4.726 ±1	4.939 Ac.	0	
139.1	3 & 9	Brian Scott Enter., Inc., et al	3.938 Ac.	3.189 Ac.	0	
140.1-R	3 & 9	Brian Scott Enter., Inc.	.986 Ac.	1.475 Ac.	0	
141.1	3 & 9	John Hilbert, et ux	.491 ±1	0	2.094 Ac.	

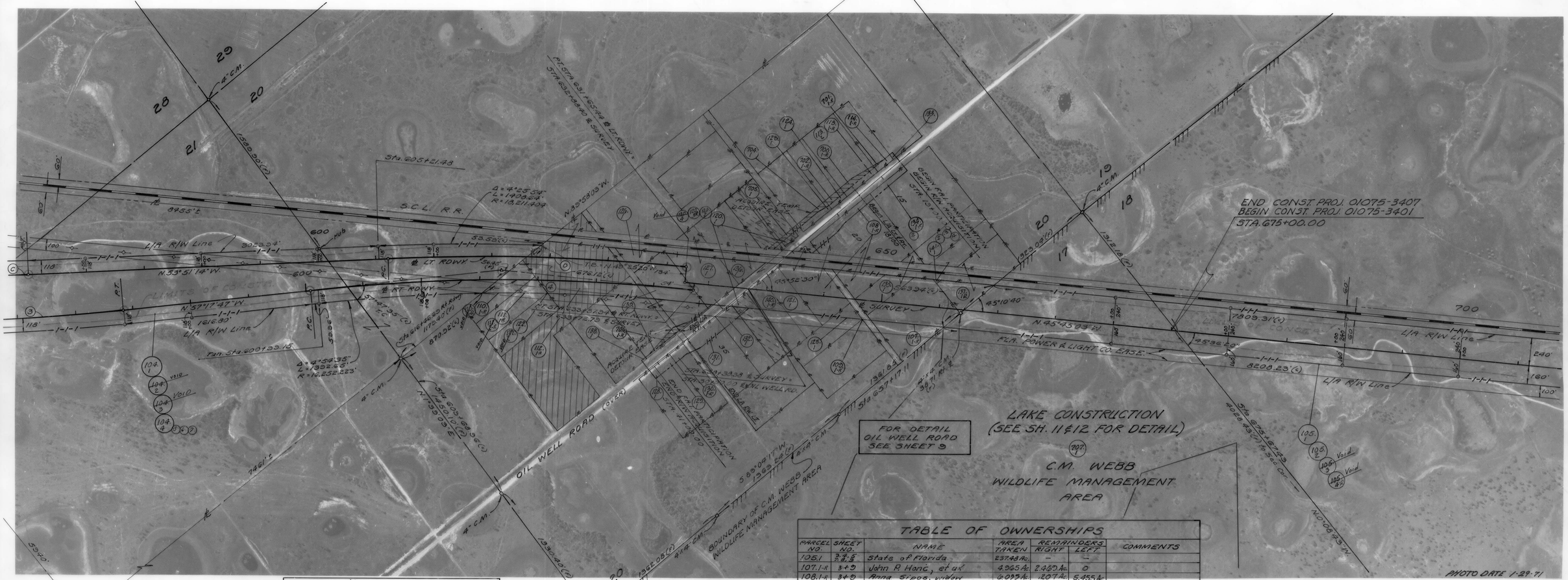

TABLE OF OWNERSHIPS

PARCEL NO.	SHEET NO.	NAME	AREA TAKEN	REMAINDERS RIGHT	REMAINDERS LEFT	COMMENTS
105.1	3 & 5	State of Florida	23.748 Ac.	—	—	
107.1-R	3 & 9	John P. Hanc, et ux	4.965 Ac.	2.480 Ac.	0	
108.1-R	3 & 9	Anna Sipos, widow	6.095 Ac.	.207 Ac.	5.455 Ac.	
109.1-R	3 & 9	George Lecault	5 ±1	5.125 Ac.	0	
110.1-R	3 & 9	Ida M. Baichtal	1.413 Ac.	1.143 Ac.	0	
111.1-R	3 & 9	Troy Springer, et ux	0.547 Ac.	2.015 Ac.	0	
112.1-R	3 & 9	Gene Bartholomew, Trust.	7.176 Ac.	13.326 Ac.	.912 Ac.	Remainder for C-as hatched Property Only
113.1-R	3 & 9	Hipolito Almodovar, et ux	.336 Ac.	4.527 Ac.	0	
114.1-R	3 & 9	Louis Zimmerman	.13 Ac.	2.293 Ac.	0	
120.1	3 & 9	Brian Scott Enterprises, Inc.	.660 Ac.	2.012 Ac.	3.801 Ac.	Remainder for C-as hatched Property Only
121.1	3 & 9	W.J. Dougherty, et ux	1.622 Ac.	.836 Ac.	0	
122.1	3 & 9	Harold Roberts, et ux	.395 ±1	2.358 Ac.	0	
123.1	3 & 9	Lawrence Allen, et ux	.365 Ac.	4.152 Ac.	0	
124.1	3 & 9	Parsy M. Rose	.148 Ac.	2.281 Ac.	0	
125.1	3 & 9	Mary Faris, a Widow	.354 Ac.	2.205 Ac.	0	
700.1-R	3 & 9	Hipolito Almodovar, et ux	.32 Ac.	(See Parcel 113.1)		Temp. Easa.
701.1-R	3 & 9	Louis Zimmerman	.045 ±1	(See Parcel 114.1)		Temp. Easa.
702.1-R	3 & 9	Parsy M. Rose	.194 Ac.	(See Parcel 124.1)		Temp. Easa.
704.1	3 & 9	Lawrence Allen, et ux	.283 Ac.	(See Parcel 123.1)		Temp. Easa.
705.1	3 & 9	Brian Scott Enterprises, Inc.	0.16 Ac.	(See Parcel 120.1)		Temp. Easa.
706.1-R	3 & 9	Brian Scott Enterprises, Inc. et al	0.20 Ac.	(See Parcel 139.1)		Temp. Easa.

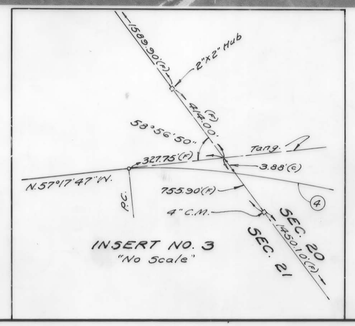

KEY MAP
W.P.I. No. 141011

REVISION	BY	DATE
Add R/W Monumentation	G.K.M.	3-27-89
Add R/Relocs Par. 130.1	T.J.W.-J.W.	8-26-76
Add Cost Est. Note	J.W.	5-25-76
Rev. "R" to 126.1	T.W.J.-dds	4-12-76
Remove "Est. of" Par. 130.1	B.A.L.-dds	11-10-75
Rev. Par. 133.1 & Sheet 7 & 11	L.R.J.-J.W.	11-3-75
Rev. Par. 139.1	L.R.J.-dds	9-2-75
Add "R" 134.1	H. F. R.	8-29-75
Revise Table & Map (133.1)	B.A.L.-A.L.J.	6-24-75
C.U. 300.1 to 707.1	H. F. R.	10-11-74
General	M. L. D.	9-25-74
Rev. 113.1-R & 700.1-R	J.R.M.-dds	7-10-74
General	M.L.D.	5-6-74
Tab. 102.1 & 113.1 (Calcs)	H. F. R.	4-25-74
Revise "R" to Par. #	dds	3-8-74
Oil Well Rd. & Tab.	M.L.D.	3-1-74
Limits of Const.	A. E. J.	1-29-73

STATE OF FLORIDA
STATE ROAD DEPARTMENT

RIGHT OF WAY MAP

STATE ROAD No. 93 (I-75) CHARLOTTE COUNTY

	BY	DATE
DRAWN	Ramon	4-71
TRACED	Ramon	4-71
CHECKED		
COMPARED		
INDEXED		

APPROVED BY: C.W. Montes De Oca, DISTRICT ENGINEER
By: Thomas E. Russo (3-22-71), ENGINEER OF RIGHTS OF WAY
STATE HIGHWAY ENGINEER

SECTION. 01075-2401 SHEET 3 OF 12

FED ROAD DIV No.	STATE	PROJECT No.	FISCAL YEAR	SHEET No.
3	FLA.	I-75-5(14)354		

TWP. 42 S.

Scale: 1"=200'

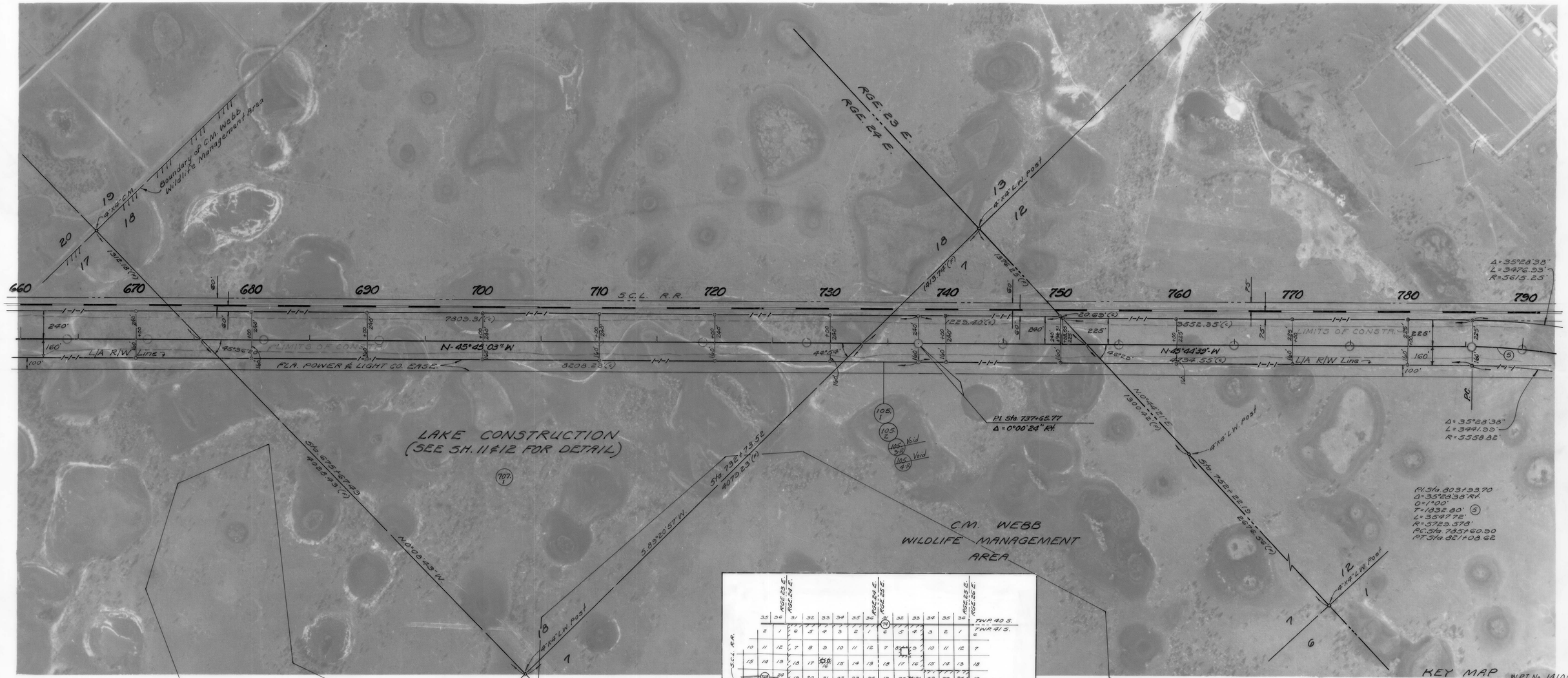

W.P.I. No. 141011

PD-808, Photo Date 7-31-69

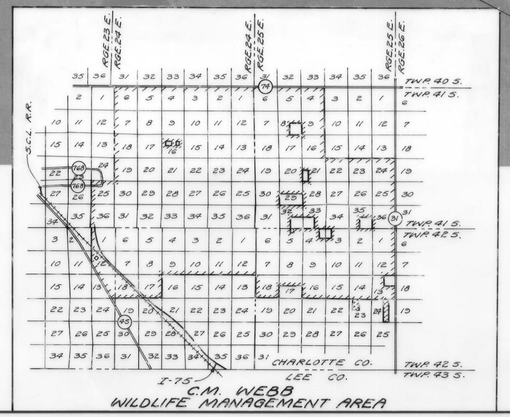

TABLE OF OWNERSHIPS

PARCEL NO.	SHEET NO.	NAME	AREA TAKEN	REMAINDERS RIGHT	REMAINDERS LEFT	COMMENTS

REVISION	BY	DATE
Add R/W Monumentation Stg. 300.1 to 707.1	G.K.M. / N.T.R.	3-27-89 / 10-11-78

STATE OF FLORIDA
STATE ROAD DEPARTMENT

RIGHT OF WAY MAP

STATE ROAD No. 93 CHARLOTTE COUNTY

	BY	DATE	APPROVED BY	DATE
DRAWN			C.W. Monts De Oca (DISTRICT ENGINEER)	
TRACED				
CHECKED			Thomas O. Russ (ENGINEER OF RIGHTS OF WAY)	10-22-71
COMPARED				
INDEXED			(STATE HIGHWAY ENGINEER)	

SECTION. 01075-2401 SHEET 4 OF 12

FED. ROAD DIV. No.	STATE	PROJECT No.	FISCAL YEAR	SHEET No.
3	FLA.	I-75-5(14)354		

CURVE DATA & SURVEY

PI. Sta. 803+33.70	PI. Sta. 1201+91.03
Δ=35°28'38" Rt.	Δ=33°49'20" Lt.
D=1°00'	D=1°00'
T=1832.80' (5)	T=1791.99' (6)
L=3597.72'	L=3382.22'
R=5729.578'	R=5729.578'
P.C. Sta. 785+60.90	P.C. Sta. 102+99.10
P.T. Sta. 821+08.62	P.T. Sta. 136+81.32

TABLE OF OWNERSHIPS

PARCEL NO.	SHEET NO.	NAME	AREA TAKEN	REMAINDERS RIGHT	REMAINDERS LEFT	COMMENTS
115.1	5,8	Clark T. Surgeon, et ux	3.43 Ac.	0	6.32 Ac.	
116.1-R	5,8	Billy G. Rommel, et ux	1.01 Ac.	0	8.38 Ac.	
117.1-R	5,8	R.C. Johnson, et ux	0.43 Ac.	0	9.08 Ac.	
* 118.1-R	5,6,8	Lorine Greiner Trustee, et al	2.50 Ac.	35.03 Ac.	2.0690 Ac.	
119.1	5,8	Victor M. Shemwell	0.31 Ac.	0	0.67 Ac.	
703.1	5,6,7	State of Florida	0.83 Ac.	See No.	103.1	Temp. Const. Ease.
802.1-R	5,6,7	Lorine Greiner Trustee, et al	0.66 Ac.	See No.	118.1	Permanent Drain. Ease.
803.1	5,6,7	State of Florida	0.26 Ac.	See No.	105.1	Permanent Drain. Ease.

* Area F.A.I. Participating 18.74 Acres
Area F.A. Nonparticipating 2.76 Acres

Scale: 1" = 400'





UTILITY	OWNER
POWER	FLA. POWER & LIGHT CO.
TELEPHONE	UNITED TELEPHONE

PD-808, Photo Date 7-31-69

W.P.I. No. 141011

STATE OF FLORIDA
STATE ROAD DEPARTMENT

RIGHT OF WAY MAP

STATE ROAD No. 93 CHARLOTTE COUNTY

REVISION	BY	DATE
Add R/W Monumentation	G.K.M.	3-27-89
Sta. 908+/ to 909+/	H.T.R.	14-11-74
General	N.F.R.	3-26-74
General	N.F.R.	7-3-74
Rev. R/W: 101, 119.1-R	R.E.A. H.T.R.	6-18-74
General	M.L.O.	8-9-74
Ind. R/W	W.D.S.	9-21-72
Access Rd. & Tab.	N.F.R.	8-21-72
Misc.	H.T.R.	12-2-71

	BY	DATE
DRAWN		
TRACED		
CHECKED		
COMPARED		
INDEXED		

APPROVED BY — DATE

C.W. Montes De Oca — DISTRICT ENGINEER

By: Thomas S. Russ (10-11-71) — ENGINEER OF RIGHTS OF WAY

STATE HIGHWAY ENGINEER

SECTION. 01075-2401

SHEET 5 OF 12

FED. ROAD DIV. No.	STATE	PROJECT No.	FISCAL YEAR	SHEET No.
3	FLA	I-75-5(14)354		



KEY MAP W.P.I. No. 141011

TABLE OF OWNERSHIPS

PARCEL NO.	SHEET NO.	NAME	AREA TAKEN	REMAINDERS RIGHT	REMAINDERS LEFT	COMMENTS

REVISION	BY	DATE
Add R/W Monumentation	G.K.M.	3-27-89
Add Const. Proj. Notes	J.V.	5-25-76
General	M.L.D.	5-6-74
Access Rd.	H.F.R.	8-21-72
Misc.	H.F.R.	12-5-71

STATE OF FLORIDA
STATE ROAD DEPARTMENT

RIGHT OF WAY MAP

STATE ROAD No. 93 (I-75) CHARLOTTE COUNTY

	BY	DATE	APPROVED BY	DATE
DRAWN	Ranew	7-71	C.W. Monts De Oca, DISTRICT ENGINEER	
TRACED	Ranew	7-71	By: Thomas C. Russo, ENGINEER OF RIGHTS OF WAY	12-22-71
CHECKED				
COMPARED				
INDEXED			STATE HIGHWAY ENGINEER	

SECTION. 01075-2401 SHEET 6 OF 12

FED. ROAD DIV. No.	STATE	F A PROJECT No.	FISCAL YEAR	SHEET No.
3	FLA.	I-75-5(14)354		

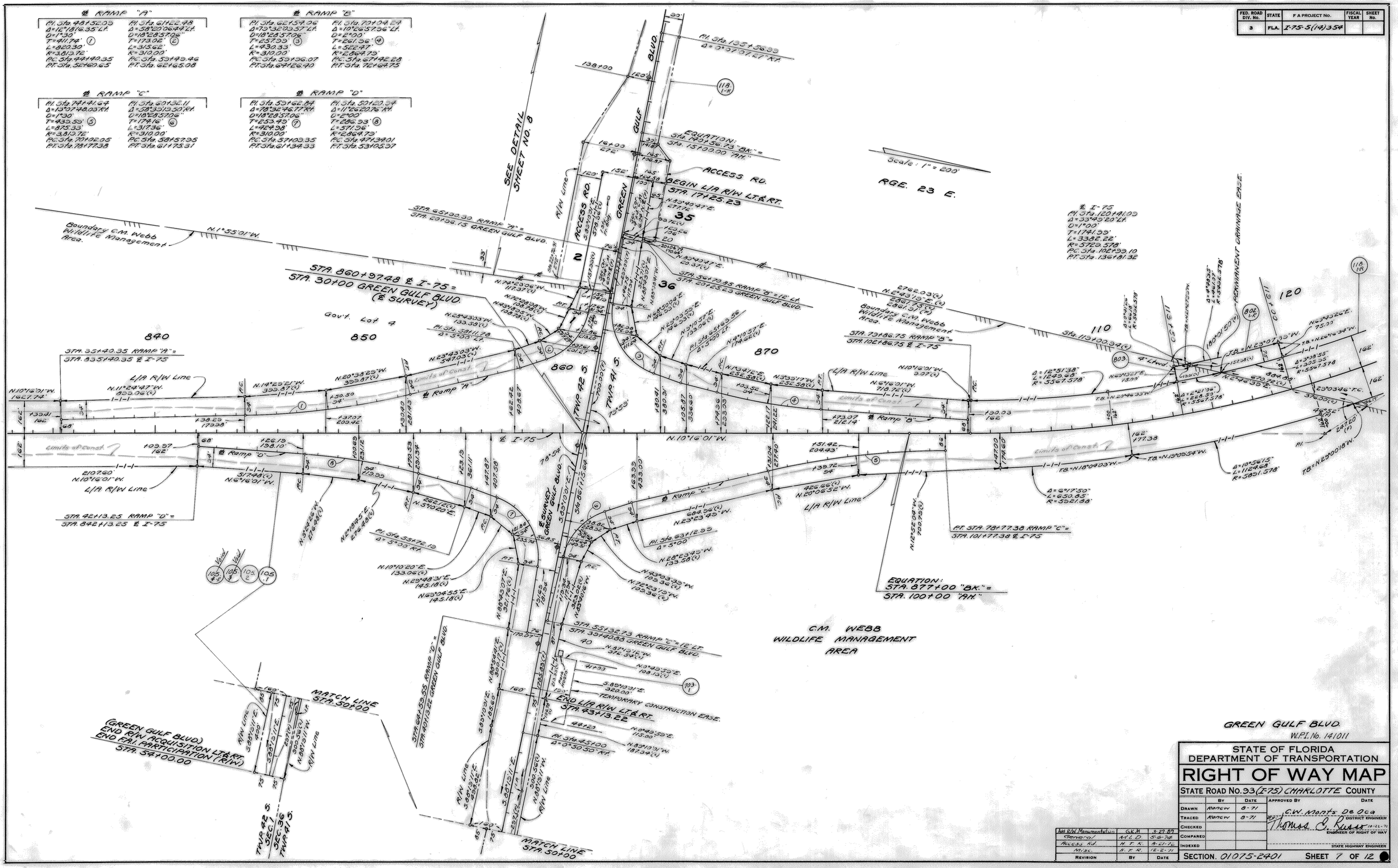

Add R/W Monumentation	G.K.M.	3-27-89
General	A.L.O.	5-8-74
Access Rd.	H.T.R.	9-21-72
Misc.	H.T.R.	12-2-71
REVISION	BY	DATE

STATE OF FLORIDA
DEPARTMENT OF TRANSPORTATION

RIGHT OF WAY MAP

STATE ROAD No. 93 (I-75) CHARLOTTE COUNTY

	BY	DATE	APPROVED BY	DATE
DRAWN	RANCW	8-71	C.W. Montes De Oca	DISTRICT ENGINEER
TRACED	RANCW	8-71	Thomas C. Russo	ENGINEER OF RIGHT OF WAY
CHECKED				
COMPARED				
INDEXED				STATE HIGHWAY ENGINEER

SECTION. 01075-2401 SHEET 7 OF 12

FED. ROAD DIV. No.	STATE	F A PROJECT NO.	FISCAL YEAR	SHEET No.
3	FLA.	I-75-5(14)354		

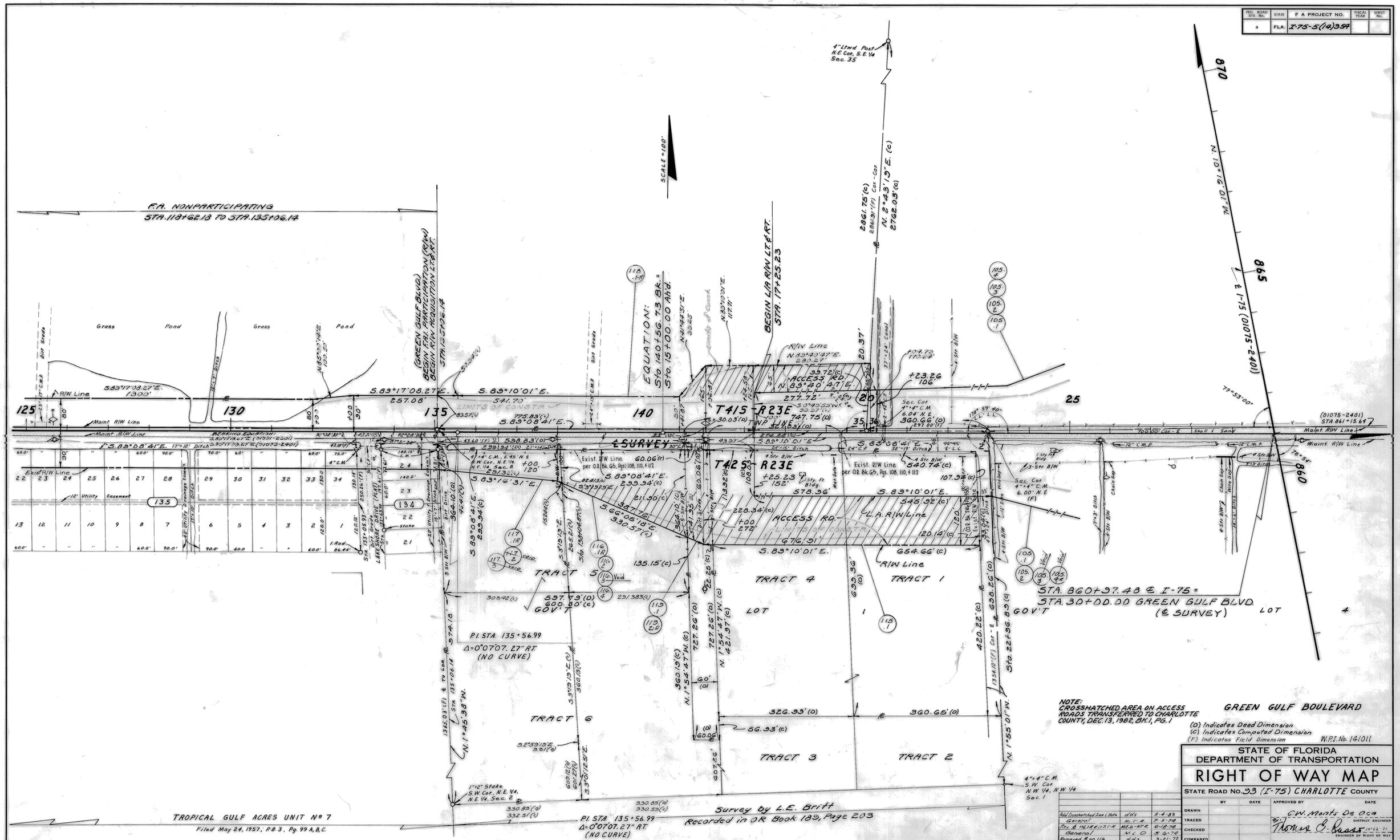

NOTE:
CROSSHATCHED AREA ON ACCESS ROADS TRANSFERRED TO CHARLOTTE COUNTY, DEC. 13, 1982, BK. 1, PG. 1

(D) Indicates Deed Dimension
(C) Indicates Computed Dimension
(F) Indicates Field Dimension

W.P.I. No. 141011

REVISION	BY	DATE
Add Crosshatched Area & Note	d.d.s	5-4-83
General	N.T.R.	7-3-74
Rev. R 116, R 117, R	M.E.D.-N.T.R.	6-18-74
General	N.L.O.	5-6-74
Removed R on 116	d.d.s.	9-21-72
Access Rd.	N.T.R.	8-21-72
Misc.	S.T.R.	12-2-71

STATE OF FLORIDA
DEPARTMENT OF TRANSPORTATION

RIGHT OF WAY MAP

STATE ROAD No. 93 (I-75) CHARLOTTE COUNTY

	BY	DATE	APPROVED BY	DATE
DRAWN			G.W. Montes De Oca	
TRACED				DISTRICT ENGINEER
CHECKED			Thomas E. Gasser	10-22-71
COMPARED				ENGINEER OF RIGHT OF WAY
INDEXED				STATE HIGHWAY ENGINEER

SECTION 01075-2401 SHEET 8 OF 12

FED. ROAD DIV. No.	STATE	F A PROJECT NO.	FISCAL YEAR	SHEET No.
3	FLA.	I-75-5(14)354		

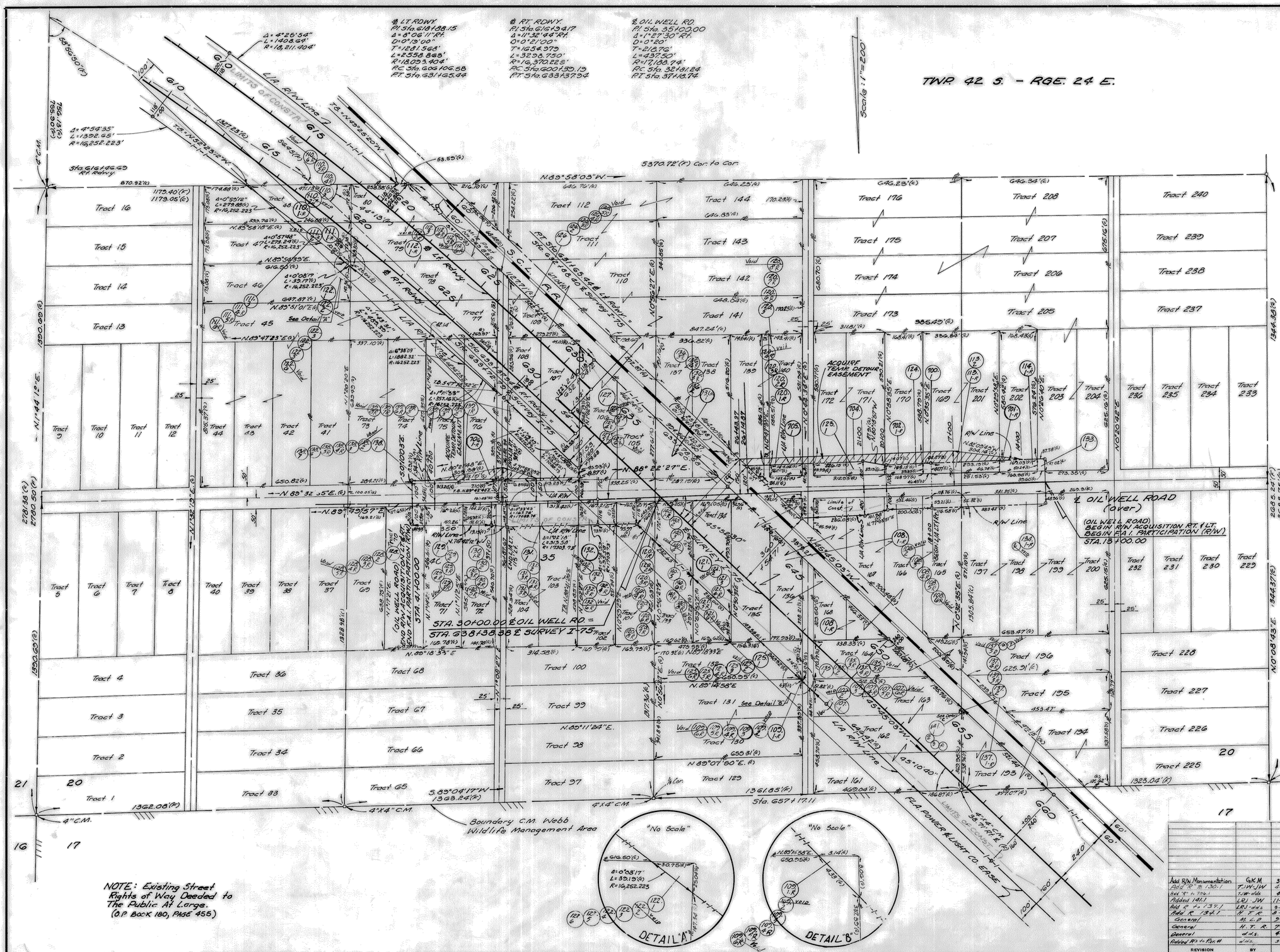

NOTE: For Table Of Ownerships See Sheet No. 3

NOTE: Existing Street Rights of Way Deeded to The Public At Large. (O.P. BOOK 180, PAGE 455)

REVISION	BY	DATE
Add R/W Monumentation Add "R" to 130.1	G.K.M. T.W.-J.W.	3-27-89 4-24-76
Add "R" to 104.1	T.W.-J.W.	4-12-76
Added 141.1	L.R.J.-J.W.	11-3-75
Add R to 137.1	L.R.J.-J.W.	9-3-75
Add R to 137.1	H.T.R.	8-13-75
General	M.L.D.	9-24-74
General	H.T.R.	7-8-74
General	J.W.S.	4-3-74
Added R's to Fin. #	J.W.S.	3-6-74

STATE OF FLORIDA
DEPARTMENT OF TRANSPORTATION

RIGHT OF WAY MAP

STATE ROAD No. 93 (I-75) CHARLOTTE COUNTY

	BY	DATE	APPROVED BY	DATE
DRAWN		2-74		
TRACED	DANCY	2-74	C.W. Morris De Oca — DISTRICT ENGINEER	
CHECKED				
COMPARED				
INDEXED			ENGINEER OF RIGHT OF WAY	
			STATE HIGHWAY ENGINEER	

SECTION 01075-2401 SHEET 3 OF 12

FED. ROAD DIV. No.	STATE	F.A PROJECT No.	FISCAL YEAR	SHEET No.
3	FLA.	I-75-5(14)354		10

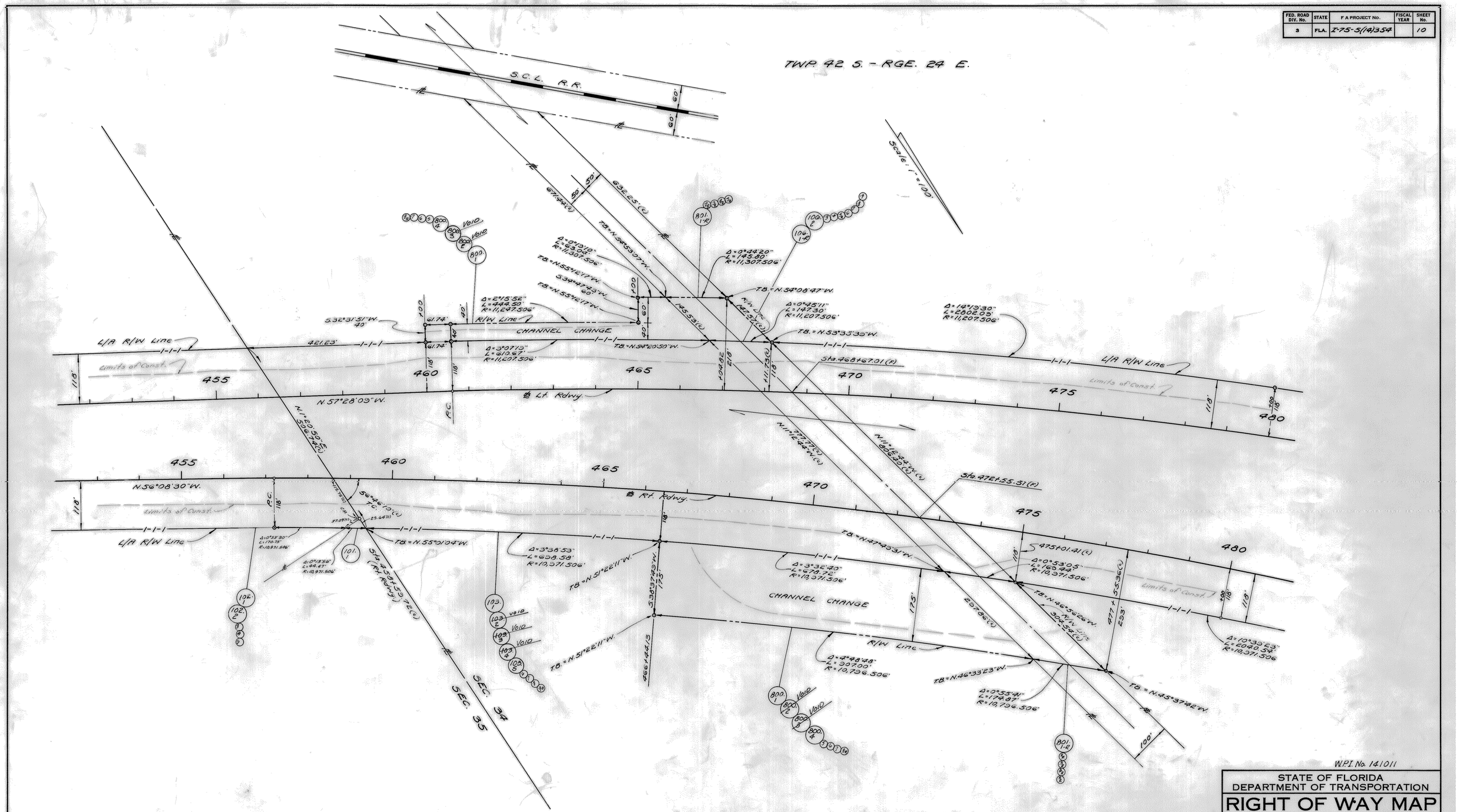

W.P.I. No. 141011

STATE OF FLORIDA
DEPARTMENT OF TRANSPORTATION

RIGHT OF WAY MAP

STATE ROAD NO. 93 (I-75) CHARLOTTE COUNTY

	By	Date	Approved By	Date
Drawn	Ramen	8-71	C.W. Monts De Oca — DISTRICT ENGINEER	
Traced	Ramen	8-71	By: Thomas E. Rucker — ENGINEER OF RIGHT OF WAY	12-22-71
Checked				
Compared				
Indexed			STATE HIGHWAY ENGINEER	

Revision	By	Date
Add R/W Monumentation	G.K.M.	3-27-89
Add R/W Rec. 141.1	JCG	3-28-79
General	M.L.D.	5-6-74

SECTION. 01075-2401 SHEET 10 OF 12

FED. ROAD DIV. No.	STATE	F A PROJECT NO.	FISCAL YEAR	SHEET No.
3	FLA.	I-75-5(14)354		



PHOTO DATE 1-29-71 PD-965

W.P.I. No. 141011

STATE OF FLORIDA
DEPARTMENT OF TRANSPORTATION

RIGHT OF WAY MAP

STATE ROAD No. 93 (I-75) CHARLOTTE COUNTY

	BY	DATE	APPROVED BY	DATE
DRAWN			C.W. Morris De Oco	DISTRICT ENGINEER
TRACED			by Thomas C. Burns	10-1-74
CHECKED				ENGINEER OF RIGHT OF WAY
COMPARED				
INDEXED				STATE HIGHWAY ENGINEER

REVISION	BY	DATE
Add R/W Monumentation	G.W.M.	3-27-87
Cty. 93(I-75) 737.1	K. F. R.	12-11-78

SECTION 01075-2401 SHEET 11 OF 12

FED. ROAD DIV. No.	STATE	F A PROJECT NO.	FISCAL YEAR	SHEET No.
3	FLA.	I-75-5(14)354		

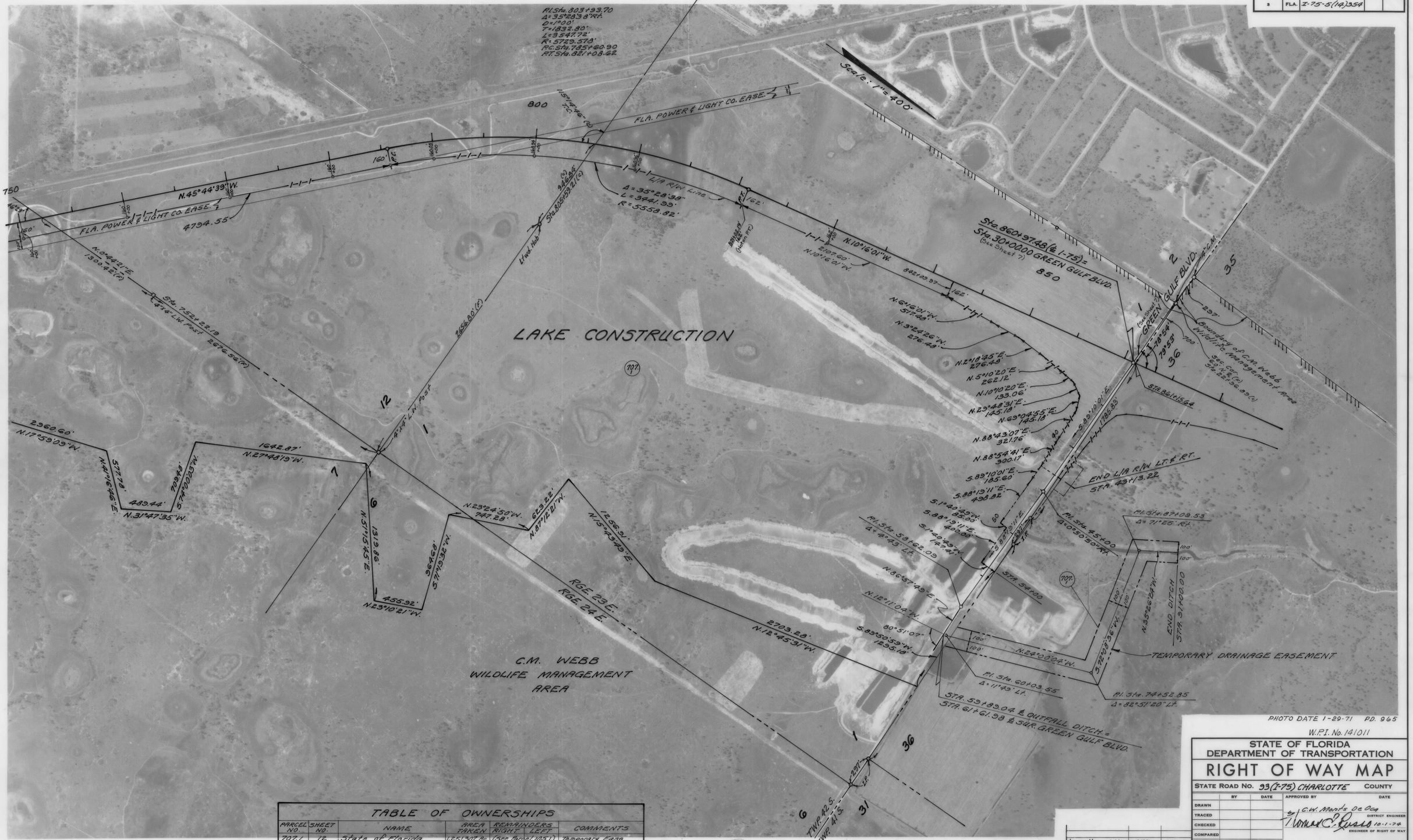

TABLE OF OWNERSHIPS						
PARCEL NO.	SHEET NO.	NAME	AREA TAKEN	REMAINDERS RIGHT	REMAINDERS LEFT	COMMENTS
707.1	12	State of Florida	1.251.307 Ac.	(See Parcel 105.1)		Temporary Ease.

REVISION	BY	DATE
Add R/W Monumentation	G.K.M.	3-27-89
Chg. 300.1 to 707.1	M. T. R.	10-11-74

PHOTO DATE 1-29-71 PD. 965

W.P.I. No. 141011

STATE OF FLORIDA
DEPARTMENT OF TRANSPORTATION

RIGHT OF WAY MAP

STATE ROAD No. 93 (I-75) CHARLOTTE COUNTY

	BY	DATE	APPROVED BY	DATE
DRAWN			by C.W. Martz D.E. Oca	
TRACED				DISTRICT ENGINEER
CHECKED			Norman C. Russo	10-1-74
COMPARED				ENGINEER OF RIGHT OF WAY
INDEXED				STATE HIGHWAY ENGINEER

SECTION 01075-2401 SHEET 12 OF 12