FED. ROAD DIV. No.	STATE	F A PROJECT NO.	FISCAL YEAR	SHEET No.
3	FLA.	01060-2503		1

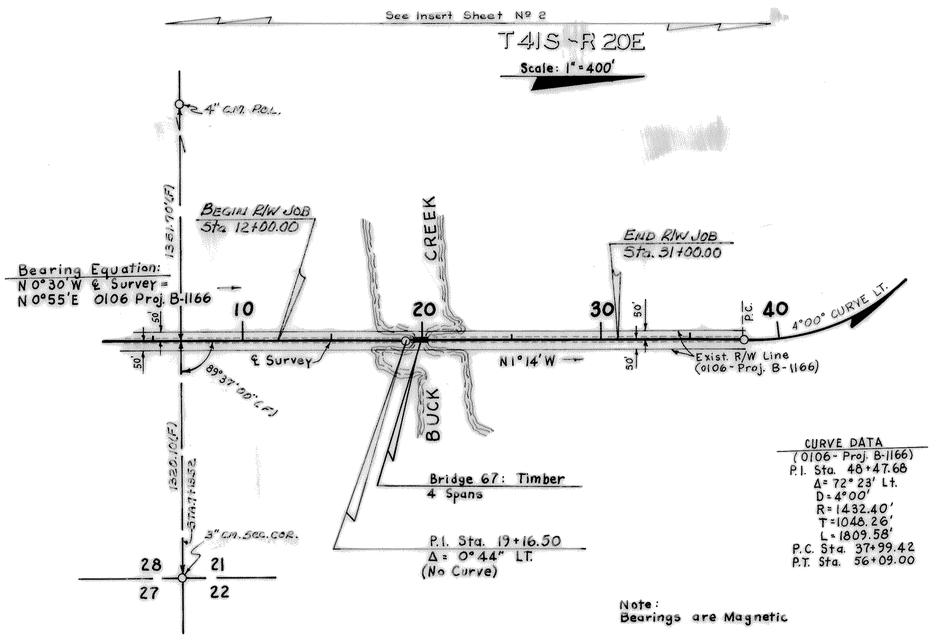

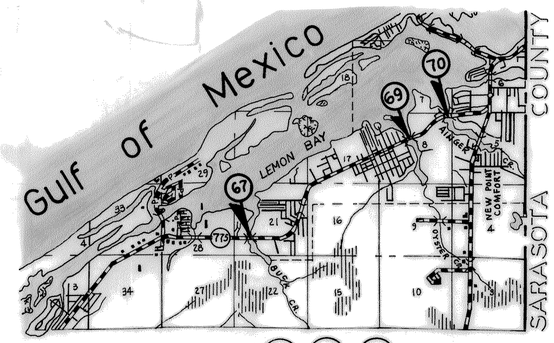

BRIDGES 67 69 70

LOCATION MAP

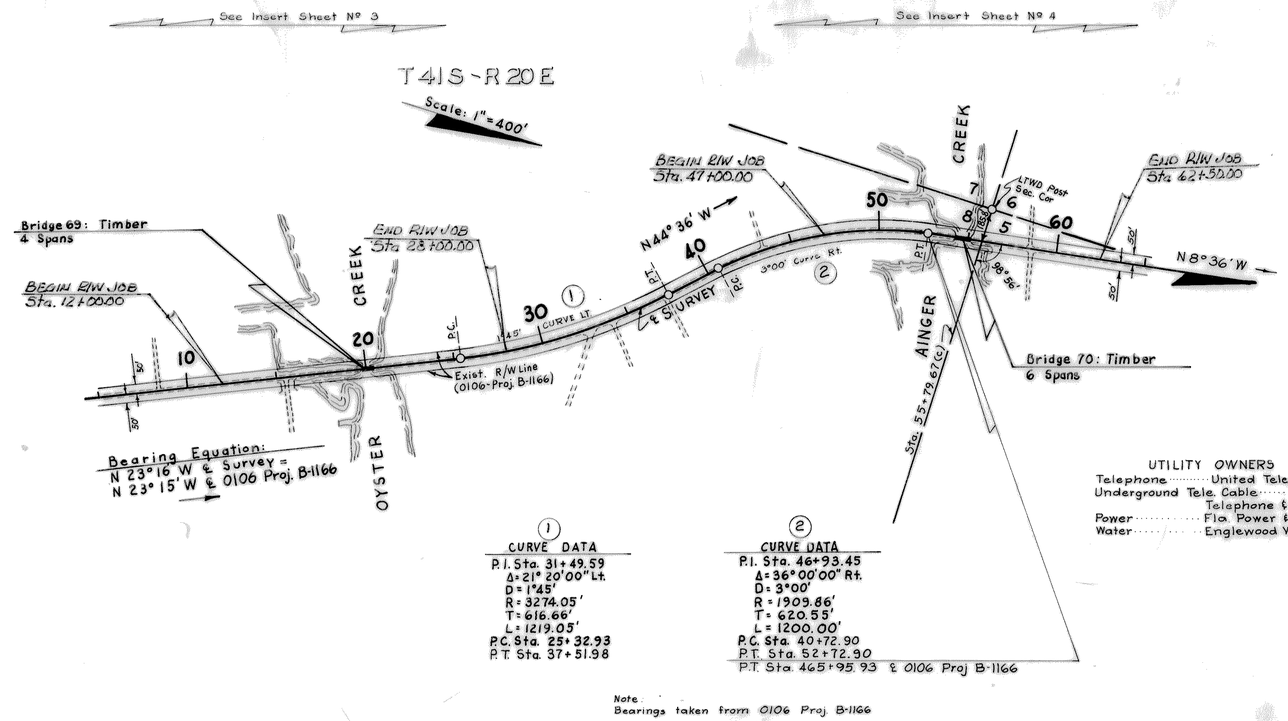

UTILITY OWNERS

Telephone ..... United Telephone Co. of Fla.
Underground Tele. Cable ..... Intercounty Telephone & Telegraph Co
Power ..... Fla. Power & Light Co.
Water ..... Englewood Water District

KEY MAP "A"

BRIDGES 67, 69 & 70

Bearings As Noted.
Topog. From F.B. 748699 & 620099.
(c) Indicates Calculated Information.
Land Ties Calculated From 0106-Proj. B-1166.

B.I.# 120004

STATE OF FLORIDA
DEPARTMENT OF TRANSPORTATION

RIGHT OF WAY MAP

STATE ROAD No. 775 — CHARLOTTE COUNTY

	BY	DATE	APPROVED BY	DATE
DRAWN	J.R.M.	3-3-71		
TRACED	M.J.F.	3-17-71		DISTRICT ENGINEER
CHECKED	R.H.C.	3-22-71		3-31-71 ENGINEER OF RIGHT OF WAY
COMPARED				
INDEXED				STATE HIGHWAY ENGINEER

REVISION	BY	DATE
Field Ap	JUK-RPH	8-8-76
Add R/W Tab Stas	MEB-MHC	3-26-74
L.L. Tie @ Sta 55	AJB-MHC	8-3-74
Rev. Lab Ap	JUK-RPH	3-22-77

SECTION 01060-2504 — SHEET 1 OF

Dietzgen 138M-3 "Ageproof Film"

FED. ROAD DIV. No.	STATE	F A PROJECT NO.	FISCAL YEAR	SHEET No.
3	FLA.	01060-2504		1-A

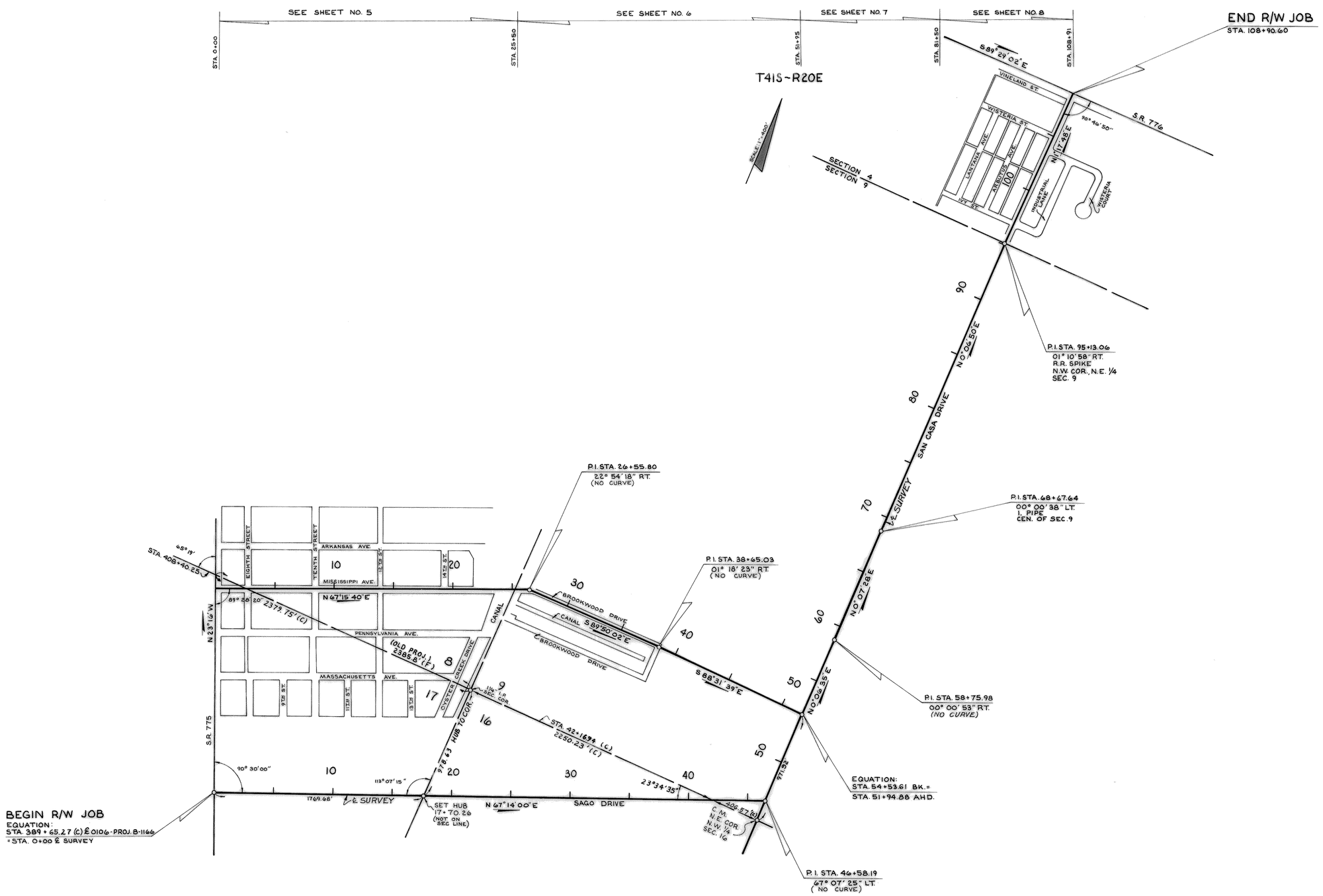

KEY MAP 'B'

DETOUR ROUTE
FROM S.R. 775, NORTH TO S.R. 776

STATE OF FLORIDA
DEPARTMENT OF TRANSPORTATION

RIGHT OF WAY MAP

STATE ROAD No. 775 CHARLOTTE COUNTY

	BY	DATE	APPROVED BY	DATE
DRAWN	D.S.	7-7-76	C.M. Monte De Ocar	7-23-76
TRACED	D.S.	7-8-76		DISTRICT ENGINEER
CHECKED	CUK	7-23-76	[signature]	8-16-76
COMPARED				ENGINEER OF RIGHT OF WAY
INDEXED				STATE HIGHWAY ENGINEER

REVISION	BY	DATE
Rev. Land Ties	C.U.K.	10-15-76

SECTION 01060-2504 SHEET 1-A OF

B.I. No 110073

FED. ROAD DIV. No.	STATE	F A PROJECT NO.	FISCAL YEAR	SHEET No.
3	FLA.	01060 - 2504		2

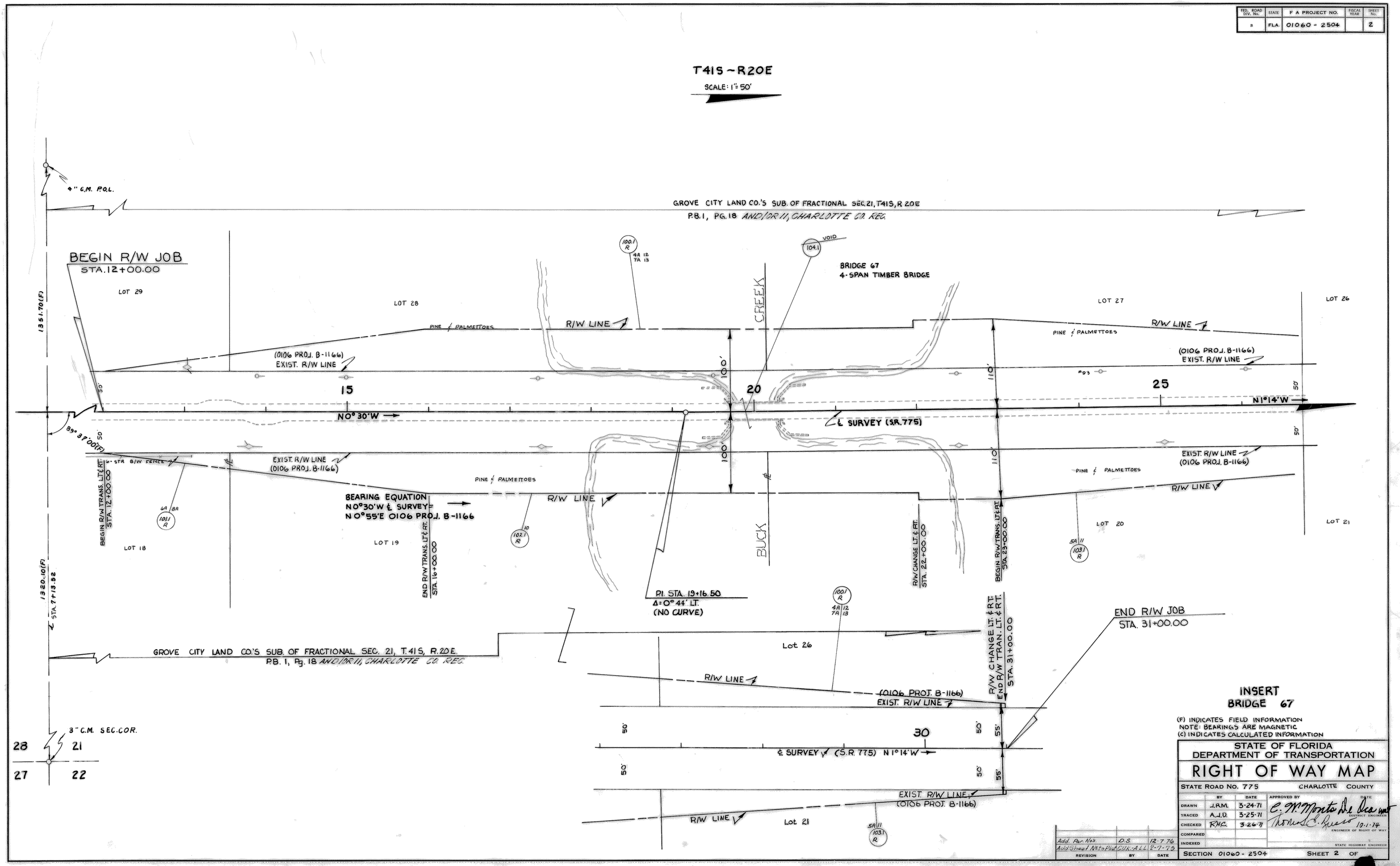

INSERT
BRIDGE 67

(F) INDICATES FIELD INFORMATION
NOTE: BEARINGS ARE MAGNETIC
(C) INDICATES CALCULATED INFORMATION

STATE OF FLORIDA
DEPARTMENT OF TRANSPORTATION

RIGHT OF WAY MAP

STATE ROAD No. 775 CHARLOTTE COUNTY

	BY	DATE
DRAWN	J.R.M.	3-24-71
TRACED	A.J.D.	3-25-71
CHECKED	R.H.C.	3-26-71
COMPARED		
INDEXED		

APPROVED BY — DATE
E. M. Monts De Oca
DISTRICT ENGINEER
Thomas C. Russo 10-1-74
ENGINEER OF RIGHT OF WAY
STATE HIGHWAY ENGINEER

REVISION	BY	DATE
Add. Par. No's.	D.S.	12-7-76
Add Sheet No's to Plat	DJK-ALL	2-7-75

SECTION 01060 - 2504 SHEET 2 OF

Dietzgen 138M-3 "Ageproof Film"

FED. ROAD DIV. No.	STATE	F A PROJECT NO.	FISCAL YEAR	SHEET No.
3	FLA.	01060-2504		3

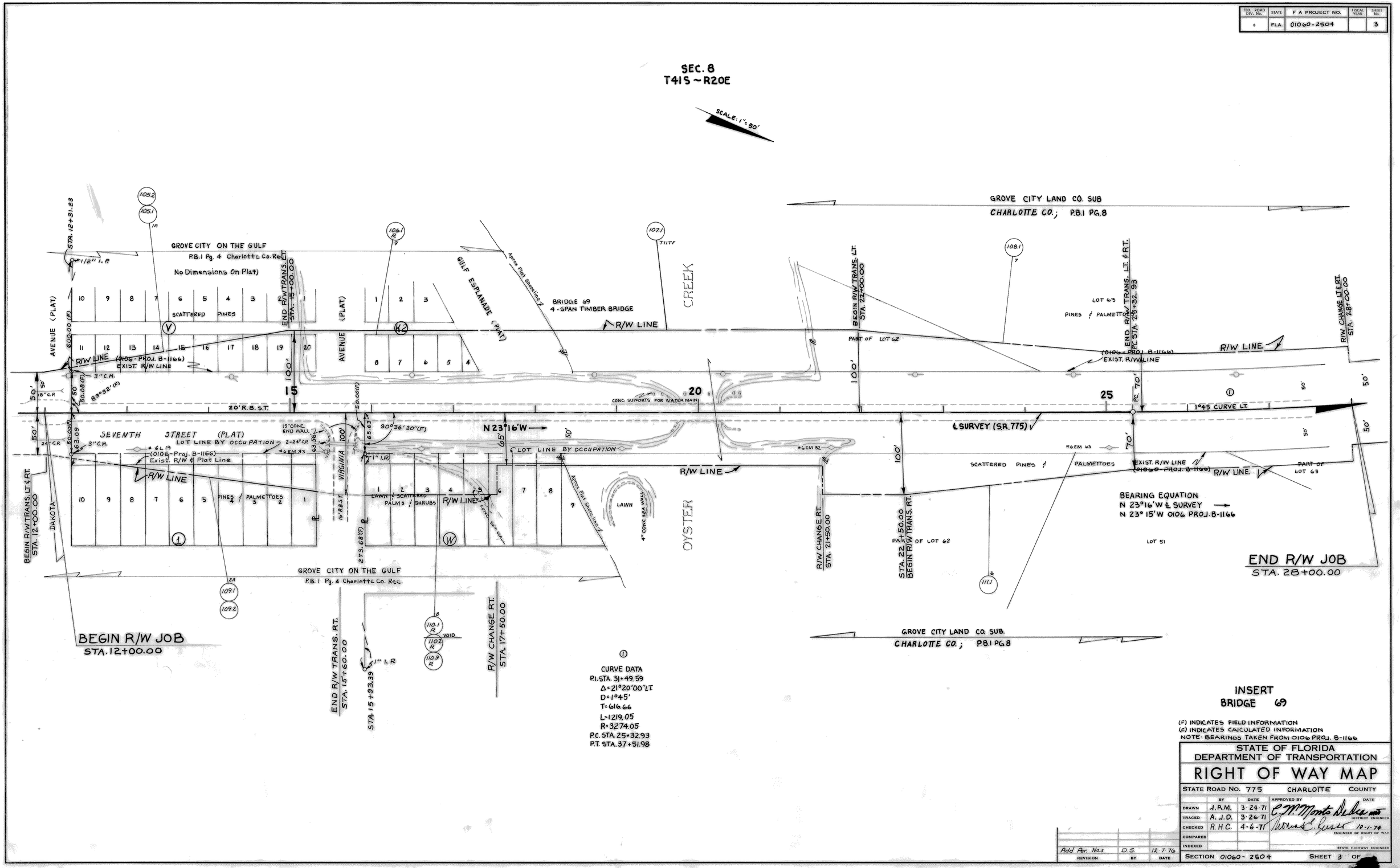

STATE OF FLORIDA
DEPARTMENT OF TRANSPORTATION

RIGHT OF WAY MAP

STATE ROAD NO. 775 CHARLOTTE COUNTY

	BY	DATE	APPROVED BY	DATE
DRAWN	J.R.M.	3-24-71	C. M. Monte De Lea	DISTRICT ENGINEER
TRACED	A. J. D.	3-26-71		
CHECKED	R. H. C.	4-6-71	Thomas E. Gusso	10-1-74 ENGINEER OF RIGHT OF WAY
COMPARED				
INDEXED				STATE HIGHWAY ENGINEER

REVISION	BY	DATE
Add Par. No.s	D.S.	12-7-76

SECTION 01060-2504 SHEET 3 OF

Dietzgen 138M-3 "Ageproof Film"

FED. ROAD DIV. No.	STATE	F A PROJECT NO.	FISCAL YEAR	SHEET No.
3	FLA.	01060-2504		4

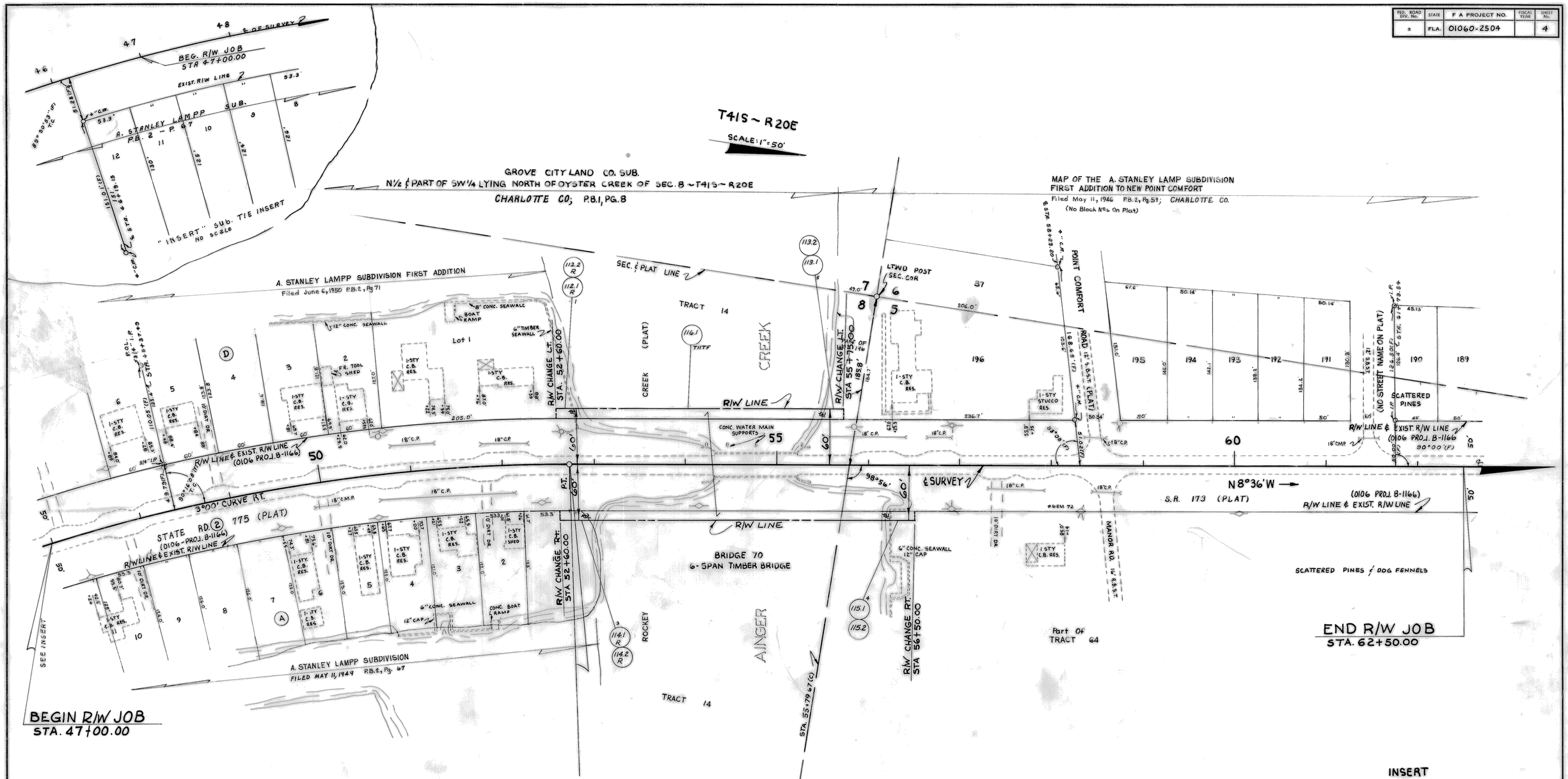

② CURVE DATA
P.I. STA. 46+93.45
Δ = 36°00'00" RT.
D = 3°00'
T = 620.55'
L = 1200.00
R = 1909.86'
P.C. STA. 40+72.90
P.T. STA. 52+72.90
= P.T. STA. 465+95.93 ℄ 0106 PROJ. B-1166

(F) INDICATES FIELD INFORMATION
(C) INDICATES CALCULATED INFORMATION
BEARINGS TAKEN FROM 0106 PROJ. B-1166

REVISION	BY	DATE
Add Par. No's	D.S.	12-7-76
SUBTIES	R.J.D.	9-9-74

STATE OF FLORIDA
DEPARTMENT OF TRANSPORTATION

RIGHT OF WAY MAP

STATE ROAD No. 775 CHARLOTTE COUNTY

	BY	DATE	APPROVED BY	DATE
DRAWN	J.R.M.	3-29-71	C. M. Monta de Oca	DISTRICT ENGINEER
TRACED	A.J.D.	4-1-71		
CHECKED	R.H.C.	4-6-71	Thomas E. Ruck	10-1-74 ENGINEER OF RIGHT OF WAY
COMPARED				
INDEXED				STATE HIGHWAY ENGINEER

SECTION 01060-2504 SHEET 4 OF

Dietzgen 130M-3 "Ageproof Film"

FED. ROAD DIV. No.	STATE	F A PROJECT NO.	FISCAL YEAR	SHEET No.
3	FLA.	01060-2504		5

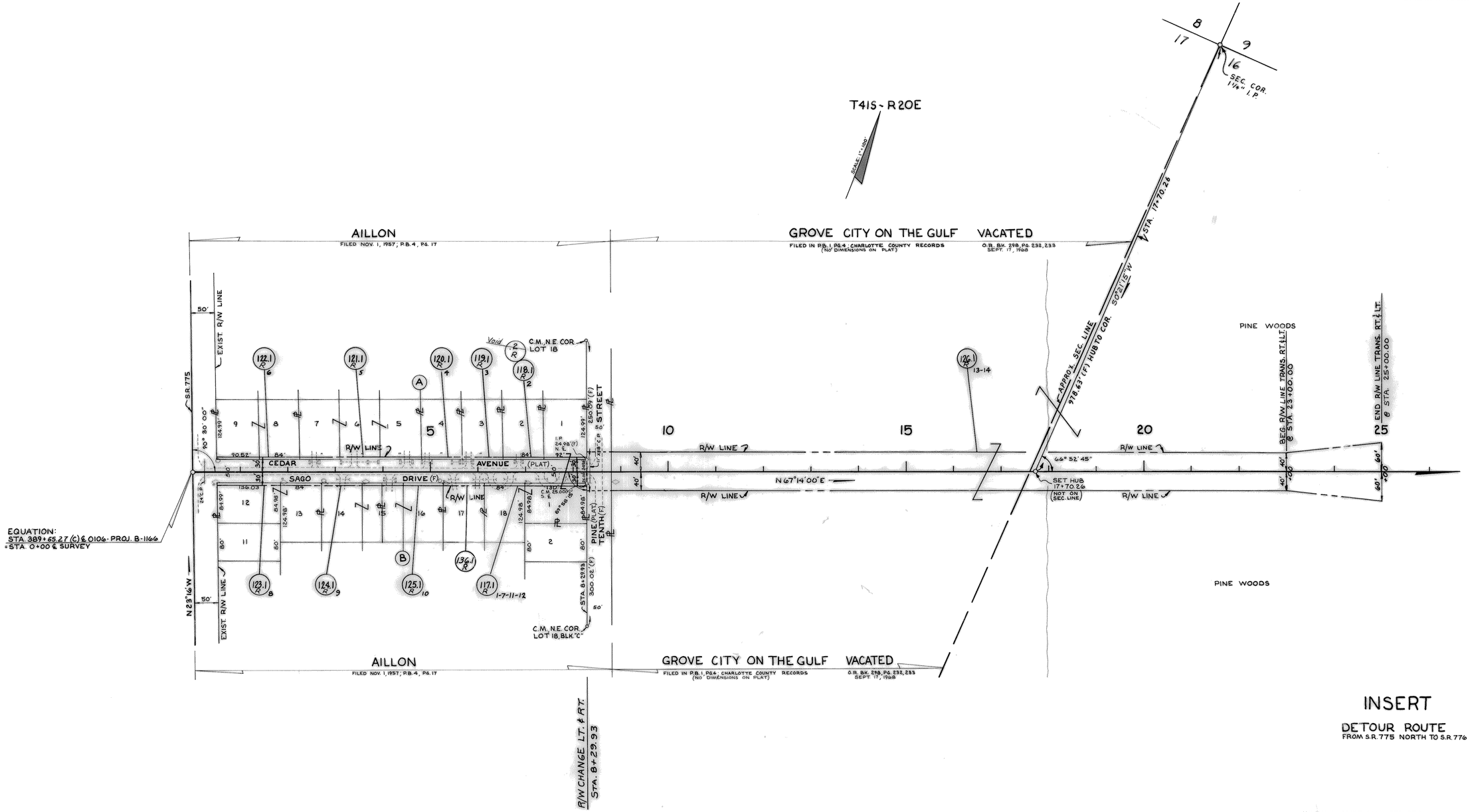

INSERT

DETOUR ROUTE
FROM S.R. 775 NORTH TO S.R. 776

(C) INDICATES OFFICE CALCULATED DATA
(F) INDICATES FIELD DIMENSION

STATE OF FLORIDA
DEPARTMENT OF TRANSPORTATION

RIGHT OF WAY MAP

STATE ROAD No. 775 CHARLOTTE COUNTY

	BY	DATE	APPROVED BY	DATE
DRAWN	D.S.	7-9-76	C.W. Morris DeAcq	11-24-76 DISTRICT ENGINEER
TRACED	D.S.	7-9-76		
CHECKED	CLK	7-27-76	Cecil L. Ratcliff	12/17/76 for: ENGINEER OF RIGHT OF WAY
COMPARED	D.S.	9-3-76		
INDEXED				STATE HIGHWAY ENGINEER

REVISION	BY	DATE
Add R 136.1	T.J.W.-D.H.B.	6-28-77
Add 136.1	C.U.K.-K.W.G.	5-23-77

SECTION 01060-2504 SHEET 5 OF

A.R. COGSWELL CO., JACKSONVILLE, FLORIDA 138M3 N13228

FED. ROAD DIV. No.	STATE	F A PROJECT NO.	FISCAL YEAR	SHEET No.
3	FLA.	01060-2504		6

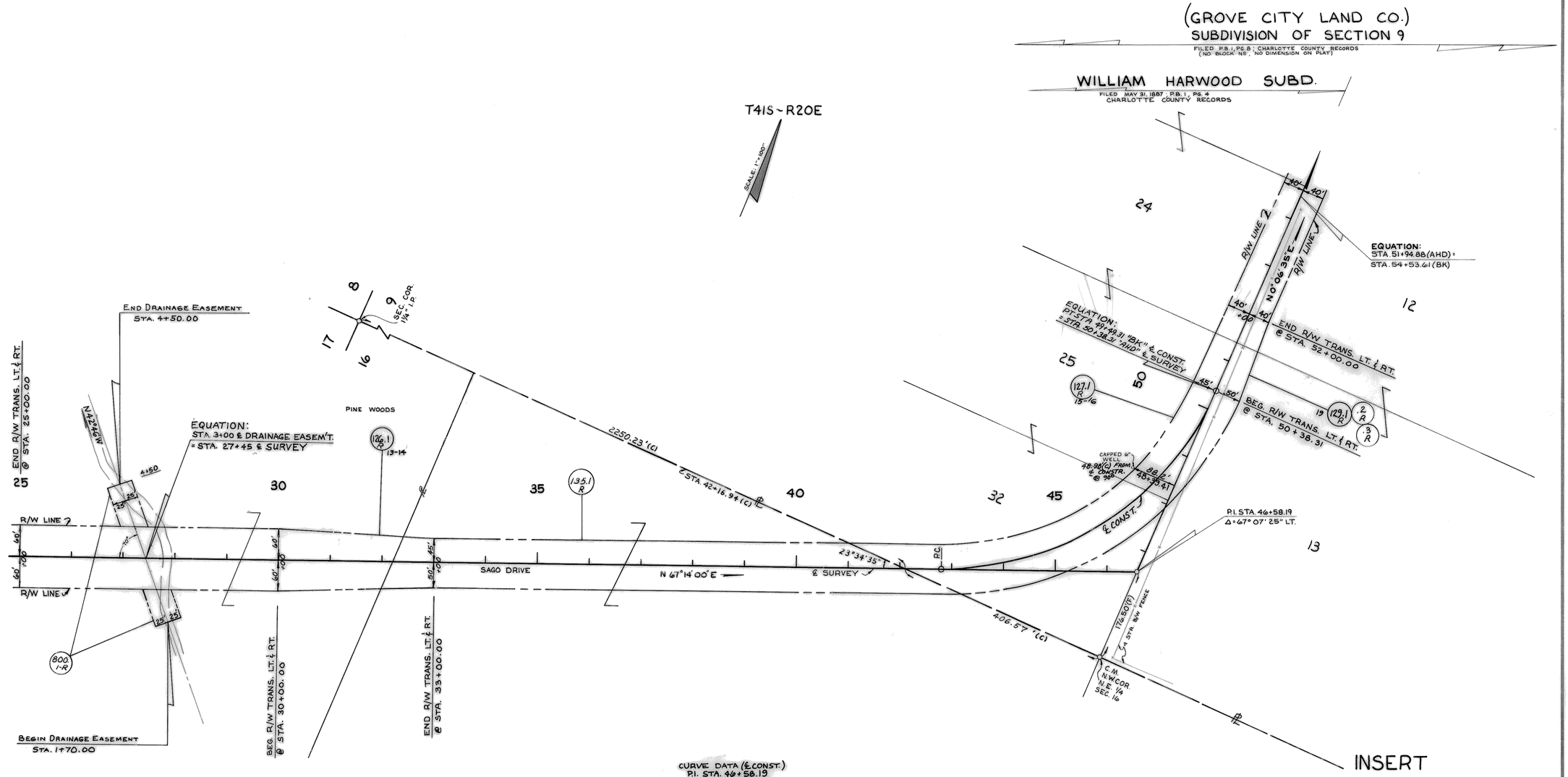

CURVE DATA (℄ CONST.)
P.I. STA. 46+58.19
Δ=67°07'25" LT.
D=10°00'
T=380.12'
L=671.24'
R=572.96'
P.C. STA. 42+78.07
(EQ) PT. STA. 49+49.31 "BK"
= STA. 50+38.31 "AHD"

(C) INDICATES OFFICE CALCULATED DATA
(F) INDICATES FIELD DIMENSION

STATE OF FLORIDA
DEPARTMENT OF TRANSPORTATION

RIGHT OF WAY MAP

STATE ROAD NO. 775 CHARLOTTE COUNTY

	BY	DATE	APPROVED BY	DATE
DRAWN	D.S.	7-13-76	C.W. Morris DeAcayo	11-24-76
TRACED	D.S.	7-14-76	DISTRICT ENGINEER	
CHECKED	CLK	7-28-76	Cecil L. Ratcliff	12/17/76
COMPARED	D.S.	9-3-76	for: ENGINEER OF RIGHT OF WAY	
INDEXED			STATE HIGHWAY ENGINEER	

REVISION	BY	DATE
Add R 135.1	T.J.W.-D.H.B.	6-28-77
Add Par. 135.1	C.U.K.-KWG	5-23-77

SECTION 01060-2504 SHEET 6 OF

A.R. COGSWELL CO., JACKSONVILLE, FLORIDA 138M3 N13228

FED. ROAD DIV. No.	STATE	F A PROJECT NO.	FISCAL YEAR	SHEET No.
3	FLA.	01060-2504		7

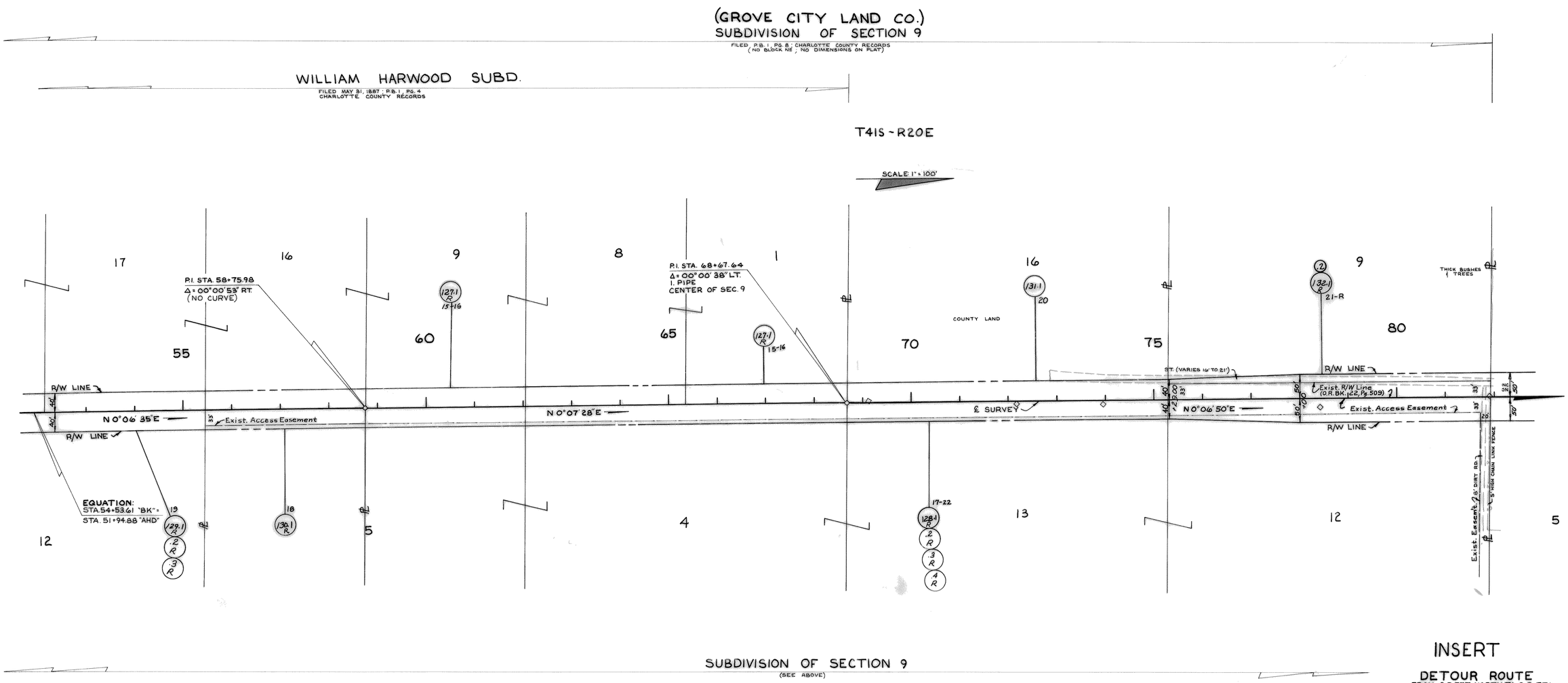

INSERT

DETOUR ROUTE
FROM S.R. 775 NORTH TO S.R. 776

REVISION	BY	DATE
Add Fla. Power Poles	L.A. - R.P.H.	3-14-78
Add Sta. 75+29.00	R.P.H.	6-29-77
Add R 132.1	T.J.W. - D.H.B.	6-27-77
Add R 130.1	T.J.W. - W.P.H.	1-25-77

STATE OF FLORIDA
DEPARTMENT OF TRANSPORTATION

RIGHT OF WAY MAP

STATE ROAD No. 775 CHARLOTTE COUNTY

	BY	DATE	APPROVED BY	DATE
DRAWN	D. S.	7-14-76	C.W. Monte De Ang	11-24-76 DISTRICT ENGINEER
TRACED	D. S.	7-15-76	Cecil L. Ratcliff	12/17/76
CHECKED	CLK	7-28-76	For:	ENGINEER OF RIGHT OF WAY
COMPARED	D. S.	9-3-76		
INDEXED				STATE HIGHWAY ENGINEER

SECTION 01060-2504 SHEET 7 OF

A.R. COGSWELL CO., JACKSONVILLE, FLORIDA 138M3 N13228

FED. ROAD DIV. No.	STATE	F A PROJECT NO.	FISCAL YEAR	SHEET No.
3	FLA.	01060-2504		8

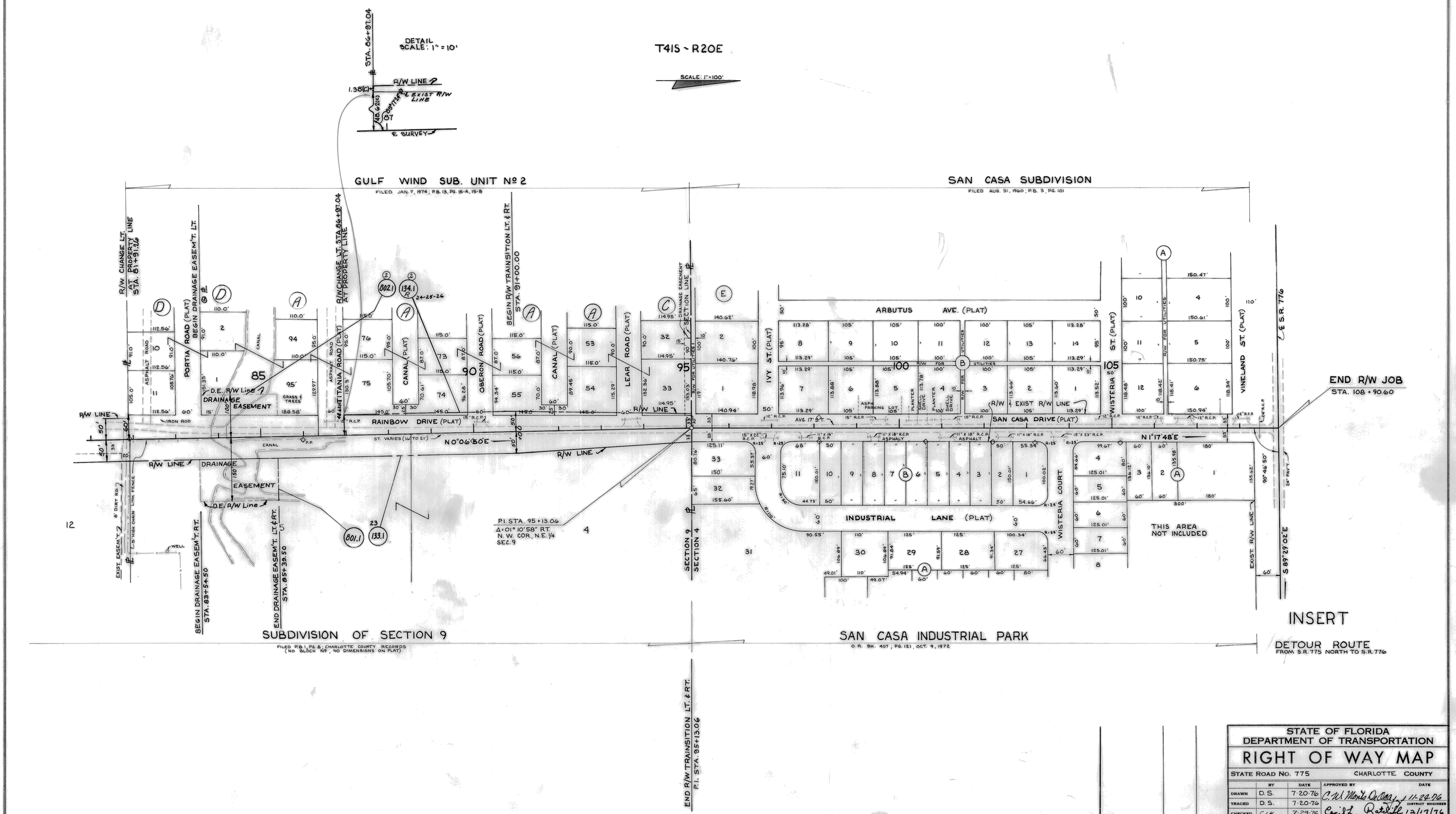

REVISION	BY	DATE
Add Florida Power Files	LA-R.P.H.	3-14-78
Added BLK. No's	D.S.-C.W.B.	6-14-77

STATE OF FLORIDA
DEPARTMENT OF TRANSPORTATION

RIGHT OF WAY MAP

STATE ROAD No. 775 CHARLOTTE COUNTY

	BY	DATE	APPROVED BY	DATE
DRAWN	D.S.	7-20-76	C. W. Morris DeCosa	11-24-76 DISTRICT ENGINEER
TRACED	D.S.	7-20-76	Cecil L. Ratcliff	12/17/76
CHECKED	C.L.K.	7-29-76	for:	ENGINEER OF RIGHT OF WAY
COMPARED	D.S.	9-3-76		
INDEXED				STATE HIGHWAY ENGINEER

SECTION 01060-2504 SHEET 8 OF

A.R. COGSWELL CO., JACKSONVILLE, FLORIDA 138M3 N13228

FED. ROAD DIV. No.	STATE	F.A. PROJECT NO.	FISCAL YEAR	SHEET No.
9	FLA.	01060-2504		

TABLE OF OWNERSHIPS

PARCEL NO.	SHEET NO.	NAME	AREA TAKEN	REMAINDERS RIGHT	REMAINDERS LEFT	COMMENTS
117.1-R	5	RICHARD ZENGLE, ET UX	1550.31 SF			
118.1-R	5	ALBERT A MIGNEMI, ET UX	426.96 SF			
119.1-R	5	HENRY L. BISHOP	426.96 SF			
120.1-R	5	L. ROYCE STONE, ET UX	426.96 SF			
121.1-R	5	A.E. CAMPBELL, ET UX	1,280.88 SF			
122.1-R	5	JOHN F. BREITMYER, ET UX	887.05 SF			
123.1-R	5	JAMES COLICCHIO, ET AL	1113.96 SF			
124.1-R	5	IRA C. GARTEE, ET UX.	637.91 SF			
125.1-R	5	CLIFFORD MAY, ET UX.	637.91 SF			
126.1-R	5 & 6	LEMON BAY HOLDING CO.	4.334 AC.			
127.1-R	6 & 7	JAMES ELLIOTT MESSER, ET AL	3.330 AC.			
128.1-R	7	A. K. KAZICKAS, ET AL	2.246 AC.			
129.1-R	6 & 7	STEVECO OF ITHACA, INC.	0.911 AC.			
130.1	7	TERRY K. HARGIS, ET UX.	13,223 SF			
131.1	7	CHARLOTTE COUNTY	0.608 AC			
132.1-R	7	J.F. Bass, Jr. et al as Co-Trustees	9,801.05 SF			
133.1	8	JIMMY L. PHILMAN, ET UX	1.438 AC.			
134.1-R	8	JIMMY L. PHILMAN, ET AL	4,367.49 SF			
800.1-R	6	LEMON BAY HOLDING CO.	7,098.94 SF			
801.1	8	JIMMY PHILMAN, ET UX	18,500.00 SF			
802.1	8	JIMMY PHILMAN, ET AL	4,339.53 SF			
135.1-R	6	General Development Corp.	2.202 AC.			
136.1-R	5	Orrie Martin ET UX	420.00 SF			
100.1 R	2	Reba Messer, et al	1.653 Ac.			
101.1 R	2	Freda Fulton Kines	0.036 Ac.			
102.1 R	2	L.S. Drake, et al, Tr.	0.673 Ac.			
103.1 R	2	J.E. Messer, et al	.347 Ac.			
105.1 R	3	George Blumberg, et ux	0.206 Ac.			
106.1 R	3	Thelma B. King	0.132 Ac.			
107.1 R	3	T.I.I.T.F.				
108.1	3	Reba Messer, et al	0.450 Ac.			
109.1 R	3	A.L. Bedell, et ux	0.094 Ac.			
110.1 R	3	W.E. Hyde, et ux	0.142 Ac.			
111.1	3	J.E. Messer, et al	0.467 Ac.			
112.1 R	4	N.R. Weeden, et ux	132 sq. ft.			
113.1	4	Chuck's Marina, Inc.	287 sq. ft.			
114.1 R	4	Roger Vickers	396 sq. ft.			
115.1	4	W.B. Jessop, et vir	350 sq. ft.			
116.1	4	T.I.I.T.F.				

REVISION	BY	DATE
Name Change 128.1	C.W.T.-D.H.B.	8-2-77
R/W Area Per 128.1	D.S.-D.H.B.	7-25-77
Name Change 132.1 and Add Per. No. 102.1	T.R.W.-D.H.B.	5-27-77
Change Name 133.1 & 134.1 and Add 135.1 & 136.1	C.W.T.-K.W.G.	5-23-77
Change Area on 100.1, 101.1, 102.1, 103.1	J.W.D.-D.H.B.	3-10-77
Add Par. No's	D.S.	12-7-76

STATE OF FLORIDA
DEPARTMENT OF TRANSPORTATION

RIGHT OF WAY MAP

STATE ROAD No. 775 CHARLOTTE COUNTY

	BY	DATE	APPROVED BY	DATE
DRAWN	L.A.	11-8-76	C.W. Mott Rd Engr	11-24-76
TRACED			DISTRICT ENGINEER	
CHECKED			Cecil L. Roseliff for:	12/17/76
COMPARED			ENGINEER OF RIGHT OF WAY	
INDEXED			STATE HIGHWAY ENGINEER	

SECTION 01060-2504 SHEET 9 OF [illegible]