FED. ROAD DIV. No.	STATE	SEC. AND JOB No.	FISCAL YEAR	SHEET No.	TOTAL SHEETS
3	FLA.	01060-2150	'58	1	4

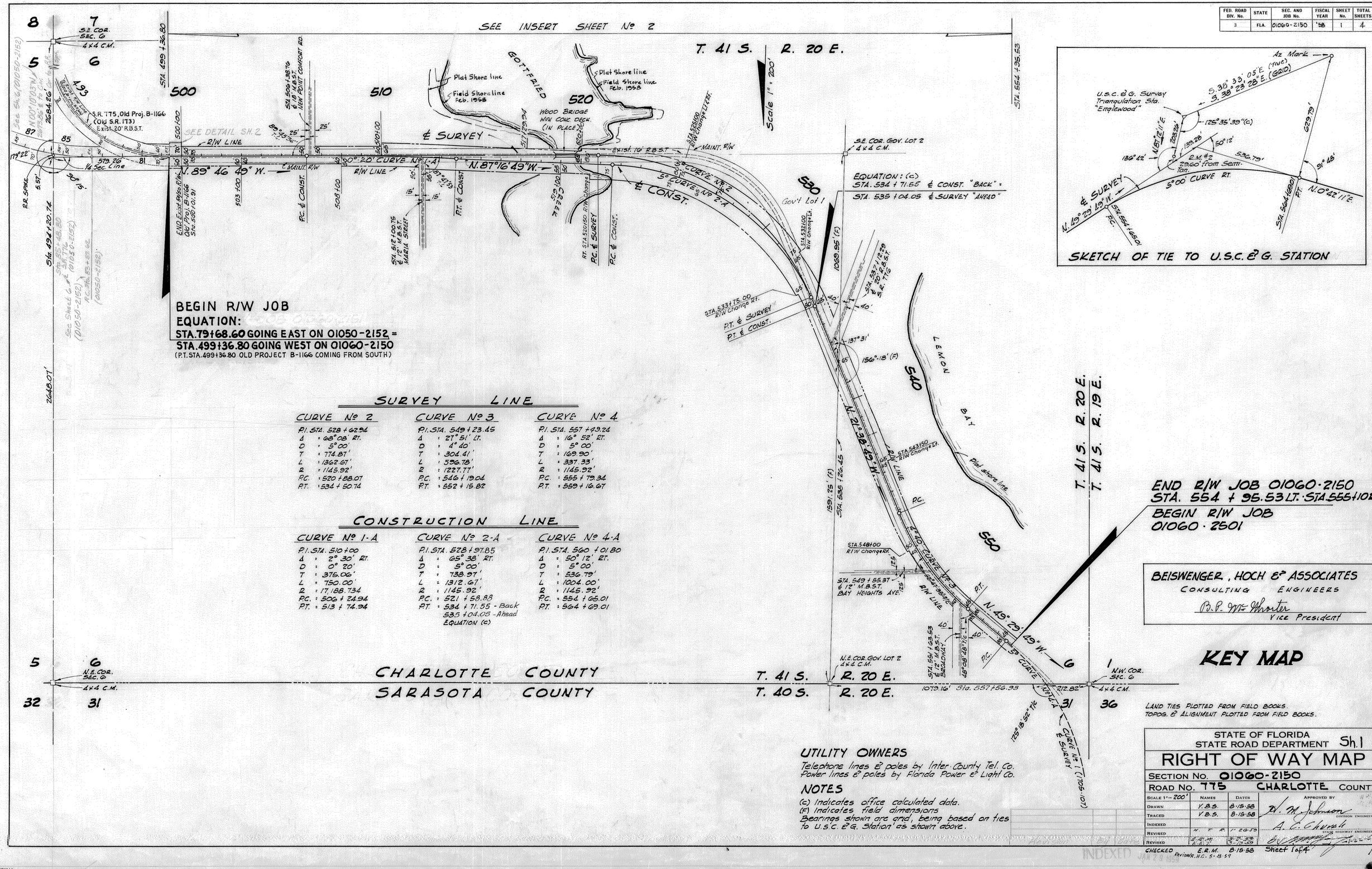

SURVEY LINE

CURVE No 2	CURVE No 3	CURVE No 4
P.I. STA. 528+62.94	P.I. STA. 549+23.45	P.I. STA. 557+49.24
Δ = 68° 08' Rt.	Δ = 27° 51' Lt.	Δ = 16° 52' Rt.
D = 5° 00'	D = 4° 40'	D = 5° 00'
T = 774.87'	T = 304.41'	T = 169.90'
L = 1362.67'	L = 596.78'	L = 337.33'
R = 1145.92'	R = 1227.77'	R = 1145.92'
P.C. = 520+88.07	P.C. = 546+19.04	P.C. = 555+79.34
P.T. = 534+50.74	P.T. = 552+15.82	P.T. = 559+16.67

CONSTRUCTION LINE

CURVE No 1-A	CURVE No 2-A	CURVE No 4-A
P.I. STA. 510+00	P.I. STA. 528+97.85	P.I. STA. 560+01.80
Δ = 2° 30' Rt.	Δ = 65° 38' Rt.	Δ = 50° 12' Rt.
D = 0° 20'	D = 5° 00'	D = 5° 00'
T = 375.06'	T = 738.97'	T = 536.79'
L = 750.00'	L = 1312.67'	L = 1004.00'
R = 17,188.734	R = 1145.92'	R = 1145.92'
P.C. = 506+24.94	P.C. = 521+58.88	P.C. = 554+64.01
P.T. = 513+74.94	P.T. = 534+71.55 - Back 535+04.05 - Ahead EQUATION (c)	P.T. = 564+69.01

BEISWENGER, HOCH & ASSOCIATES
CONSULTING ENGINEERS
B.B. Wm. Shroter
Vice President

UTILITY OWNERS

Telephone lines & poles by Inter-County Tel. Co.
Power lines & poles by Florida Power & Light Co.

NOTES

(c) Indicates office calculated data.
(f) Indicates field dimensions
Bearings shown are grid, being based on ties to U.S.C.&G. Station as shown above.

STATE OF FLORIDA
STATE ROAD DEPARTMENT Sh. 1

RIGHT OF WAY MAP

SECTION No. 01060-2150
ROAD No. 775 CHARLOTTE COUNTY

SCALE 1"= 200'	NAMES	DATES	APPROVED BY
DRAWN	V.B.S.	8-15-58	D. M. Johnson, DIVISION ENGINEER
TRACED	V.B.S.	8-15-58	
INDEXED			A. C. Chureh, STATE HIGHWAY ENGINEER
REVISED	H. T. B.	1-26-59	
REVISED	E.R.M.	5-8-59	
REVISED	E.R.M.	8-15-59	

CHECKED E.R.M. 8-15-58 Sheet 1 of 4 Sheets
Revised H.C. 5-8-59

INDEXED JAN 29 1959

A. R. COLWELL, JACKSONVILLE

CHECKED E.R.M.
Revised R.H.C. 5-8-59
Sheet 2 of 4

INDEXED JAN 29 1959

A. R. COGSWELL, JACKSONVILLE

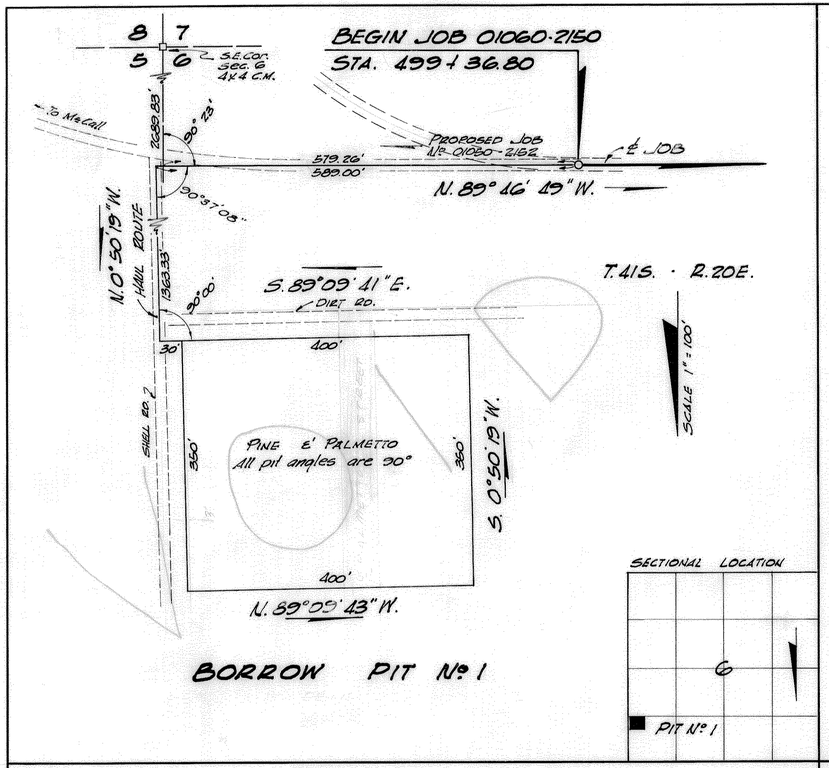

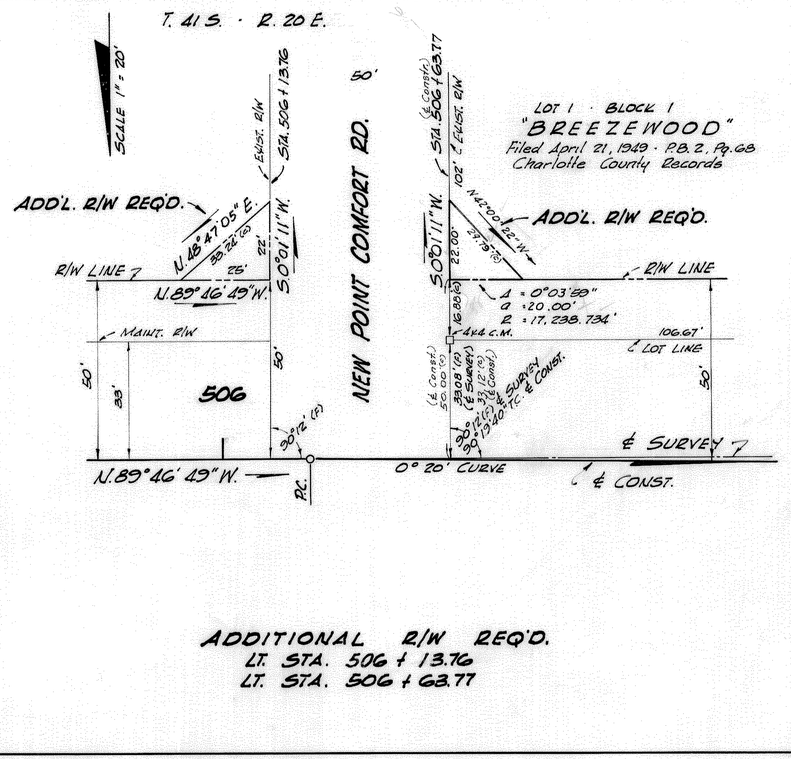

ADDITIONAL R/W REQ'D.
LT. STA. 506+13.76
LT. STA. 506+63.77

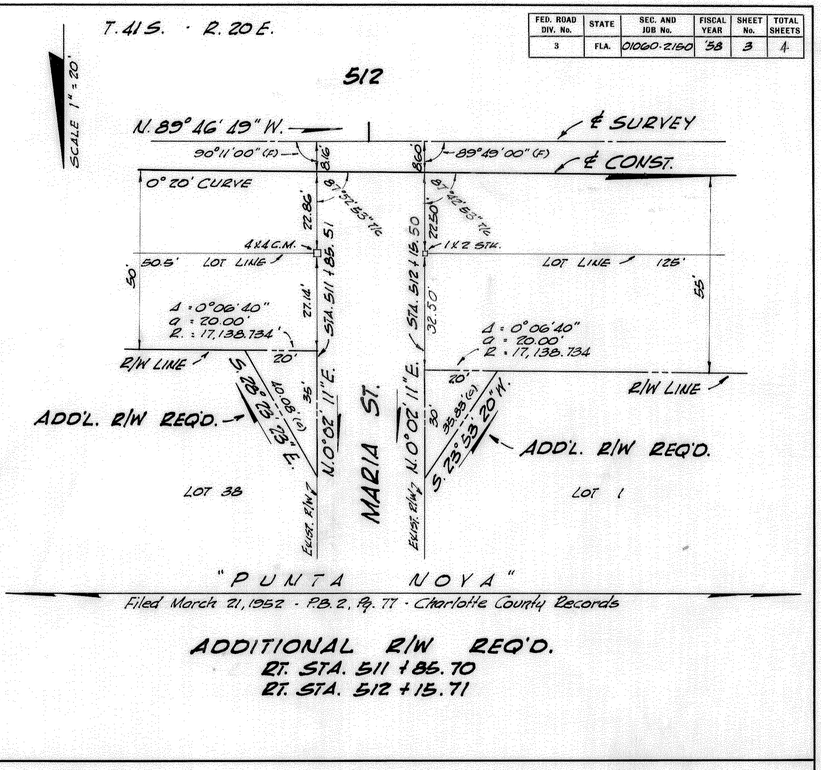

FED. ROAD DIV. No.	STATE	SEC. AND JOB No.	FISCAL YEAR	SHEET No.	TOTAL SHEETS
3	FLA.	01060-2150	'58	3	4

ADDITIONAL R/W REQ'D.
RT. STA. 511+85.70
RT. STA. 512+15.71

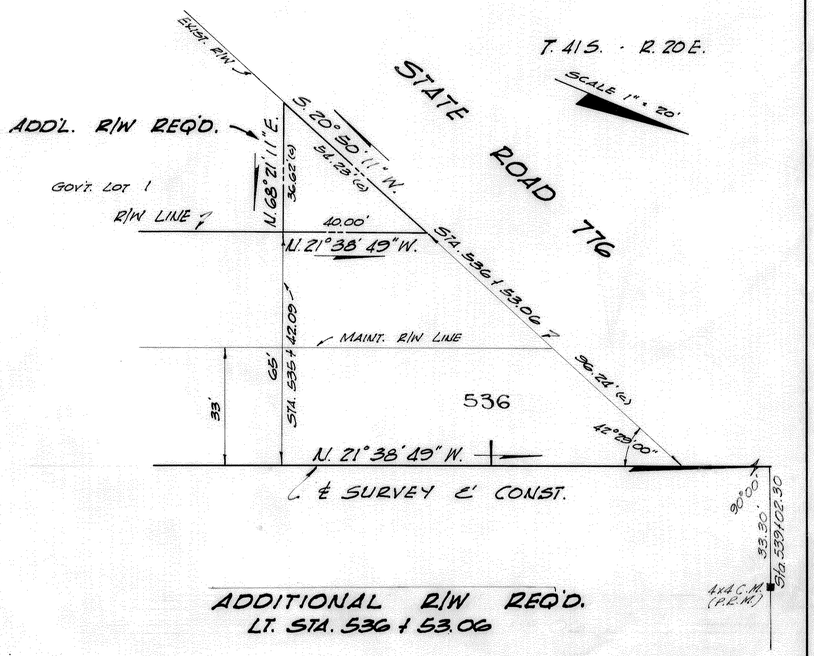

ADDITIONAL R/W REQ'D.
LT. STA. 536+53.06

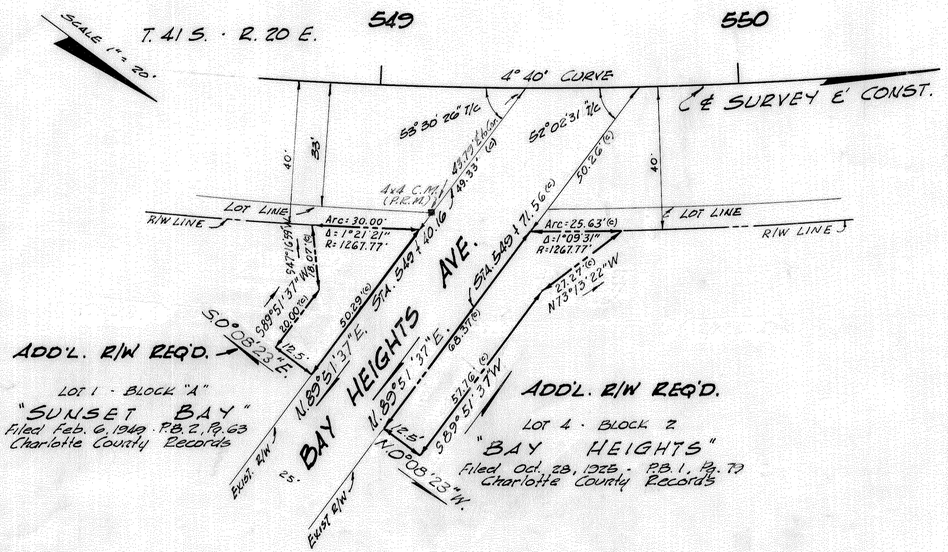

ADDITIONAL R/W REQ'D.
RT. STA. 549+40.16
RT. STA. 549+71.49

NOTES:
(c) Indicates office calc. data.
(±) Indicates field data.

BEISWENGER, HOCH & ASSOCIATES
CONSULTING ENGINEERS
Jacksonville, Florida
Chester Co. Soley
President

ADDITIONAL R/W REQ'D.

TIES PLOTTED FROM FIELD BOOKS & LOOSE LEAF NOTES

STATE OF FLORIDA
STATE ROAD DEPARTMENT Sh. 3

RIGHT OF WAY MAP

SECTION No. 01060-2150
ROAD No. 775 CHARLOTTE COUNTY

	NAMES	DATES	APPROVED BY
SCALE 1"=NOTED			
DRAWN	V.B.S.	12-1-58	F. M. Johnson
TRACED	V.B.S.	12-1-58	DIVISION ENGINEER
INDEXED			A. E. Canny
REVISED	E.R.M. P.I. Yield (E.E.T.) R.H.C.	3-2-59 3-17-59 5-8-59	STATE HIGHWAY ENGINEER
REVISED			
CHECKED:	E.R.M.	12-5-58	Sheet 3 of 4

INDEXED JAN 2 0 1959

FED. ROAD DIV. No.	STATE	SEC. AND JOB No.	FISCAL YEAR	SHEET No.	TOTAL SHEETS
3	FLA.	01060-2150		4	4

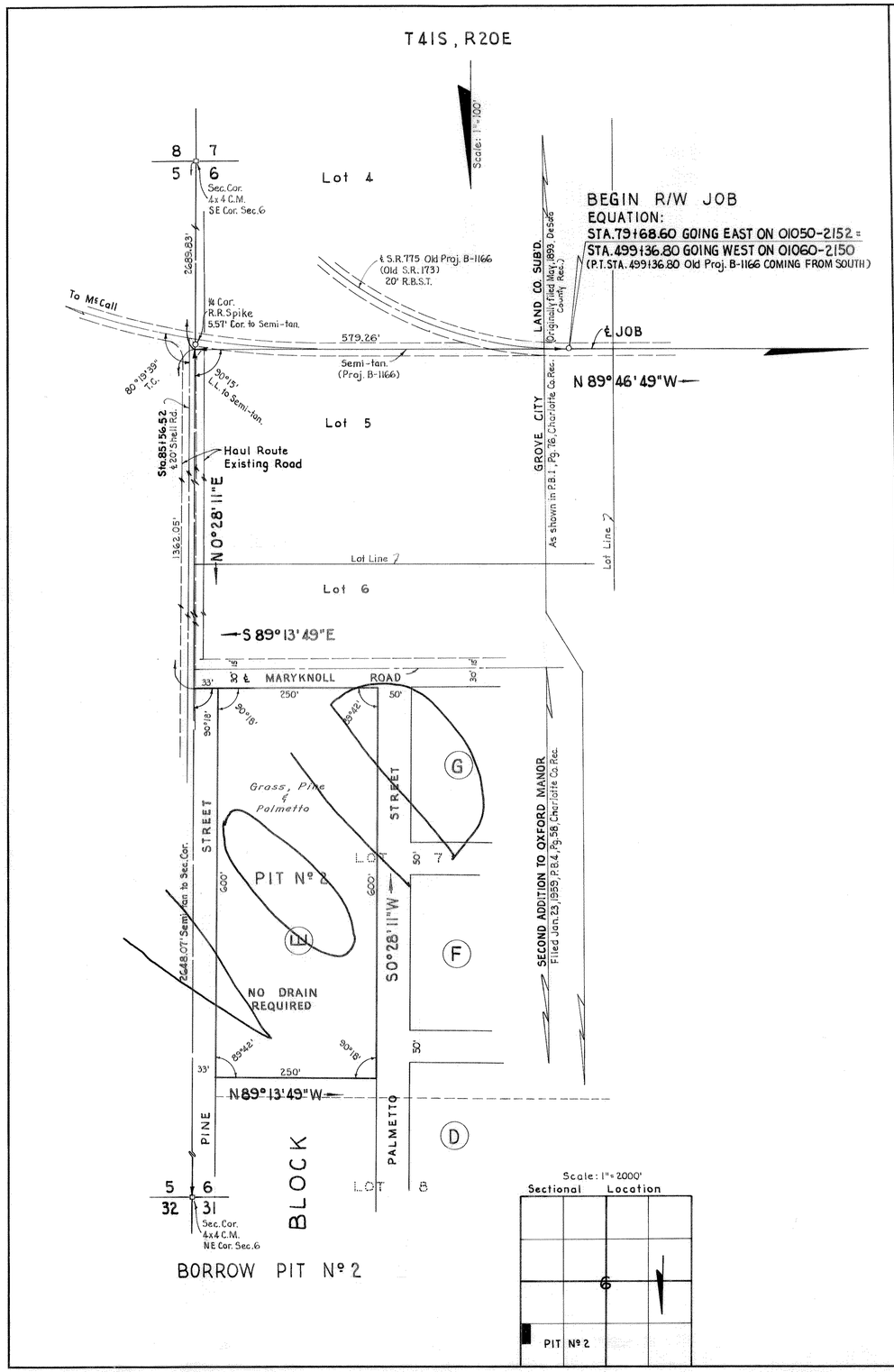

BORROW PIT Nº 2

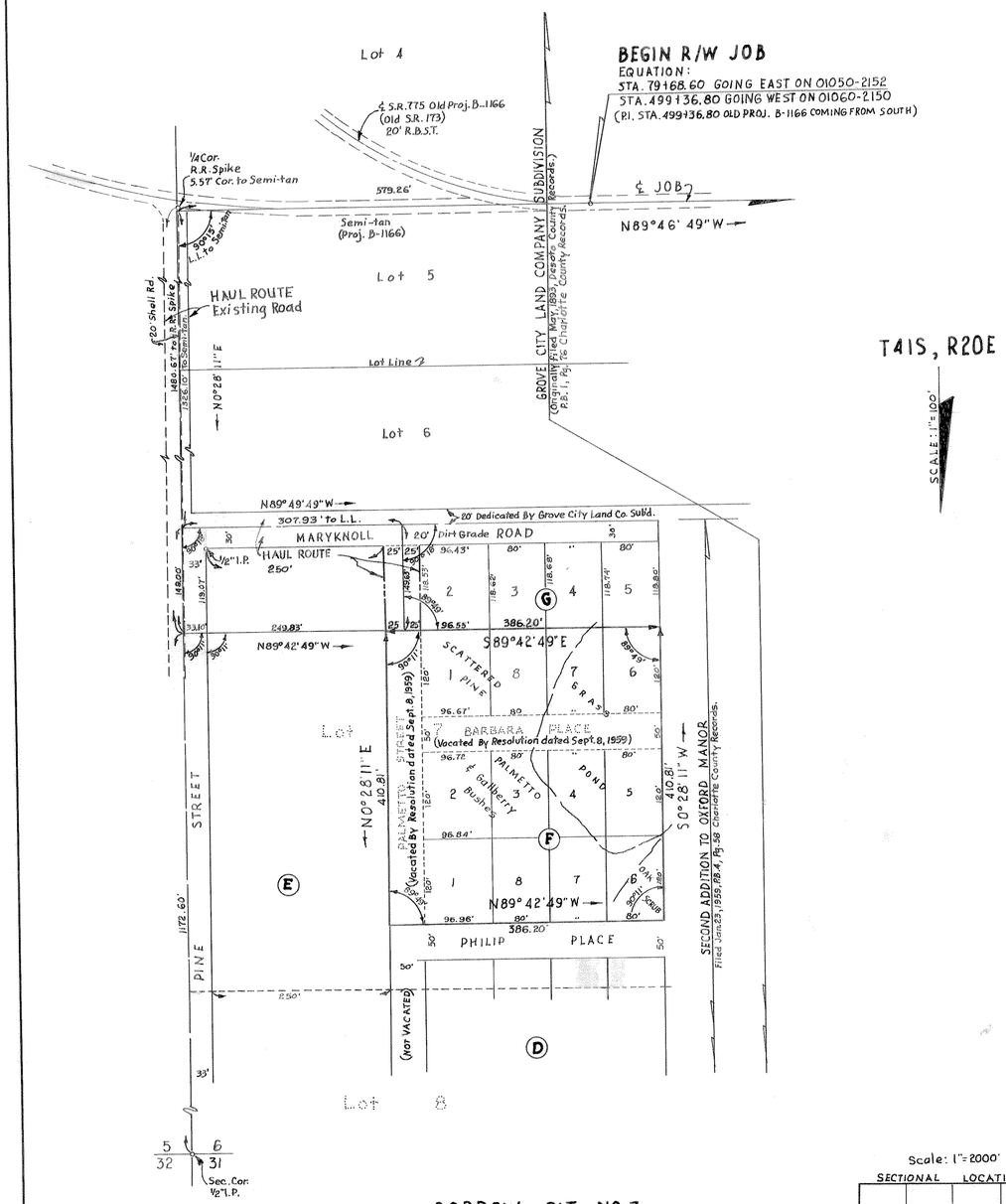

BORROW PIT Nº 3
NO DRAIN REQUIRED

BORROW PIT

Scale: 1"=2000'
SECTIONAL LOCATION
PIT Nº3

STATE OF FLORIDA
STATE ROAD DEPARTMENT
Sh.4

RIGHT OF WAY MAP

SECTION No. 01060-2150
ROAD No. 775 CHARLOTTE COUNTY

SCALE 1"=	NAMES	DATES	APPROVED BY
DRAWN	E. E. T.	3-16-59	H. M. Johnson DIVISION ENGINEER
TRACED	E. E. T.	3-16-59	
INDEXED			A. C. Church STATE HIGHWAY ENGINEER
REVISED	A.W.C.	10-19-59	
REVISED			by [signature]

CHK'D: E.E.I.

Sheet 4 of 4

4