FED. ROAD DIST. No.	STATE	FED. AID PROJ. No.	FISCAL YEAR	SHEET NO.	TOTAL SHEETS
	FLA.				

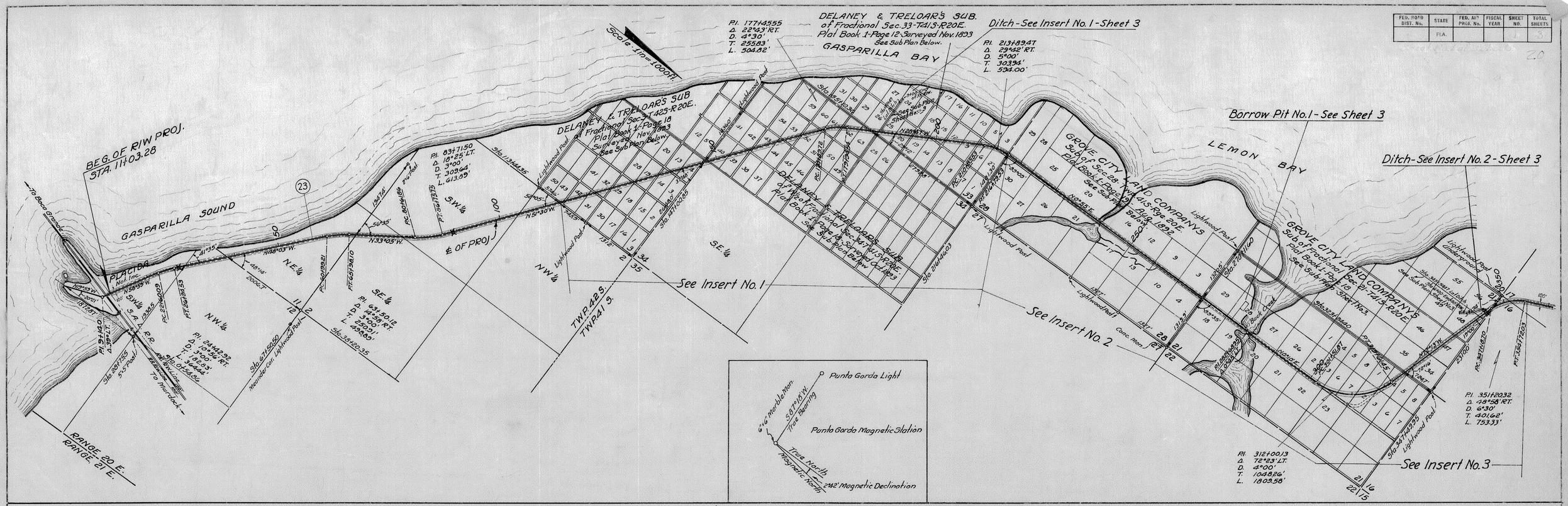

100' R/W Req'd-50' Rt & 50' Lt. ℄ of Project.

Map Completed Sept. 23rd 1937

Approved by: [signature]

Section 0106

Rd 775

STATE OF FLORIDA
STATE ROAD DEPARTMENT

Sh. 1

RIGHT OF WAY MAP

ST. PROJ. B-1166 - ROAD (173) CHARLOTTE CO.

	Names	Dates	Approved by
Designed			[signature] Bridge Engineer.
Drawn			
Traced			State Highway Engineer.
Checked			Drawing / Index No.
Revised			

Release T.I.I.F.	B.A.L.-dds	6-09-75
Revision	By	Date

FED. ROAD DIST. No.	STATE	FED. AID PROJ. No.	FISCAL YEAR	SHEET NO.	TOTAL SHEETS
	FLA.			2	3

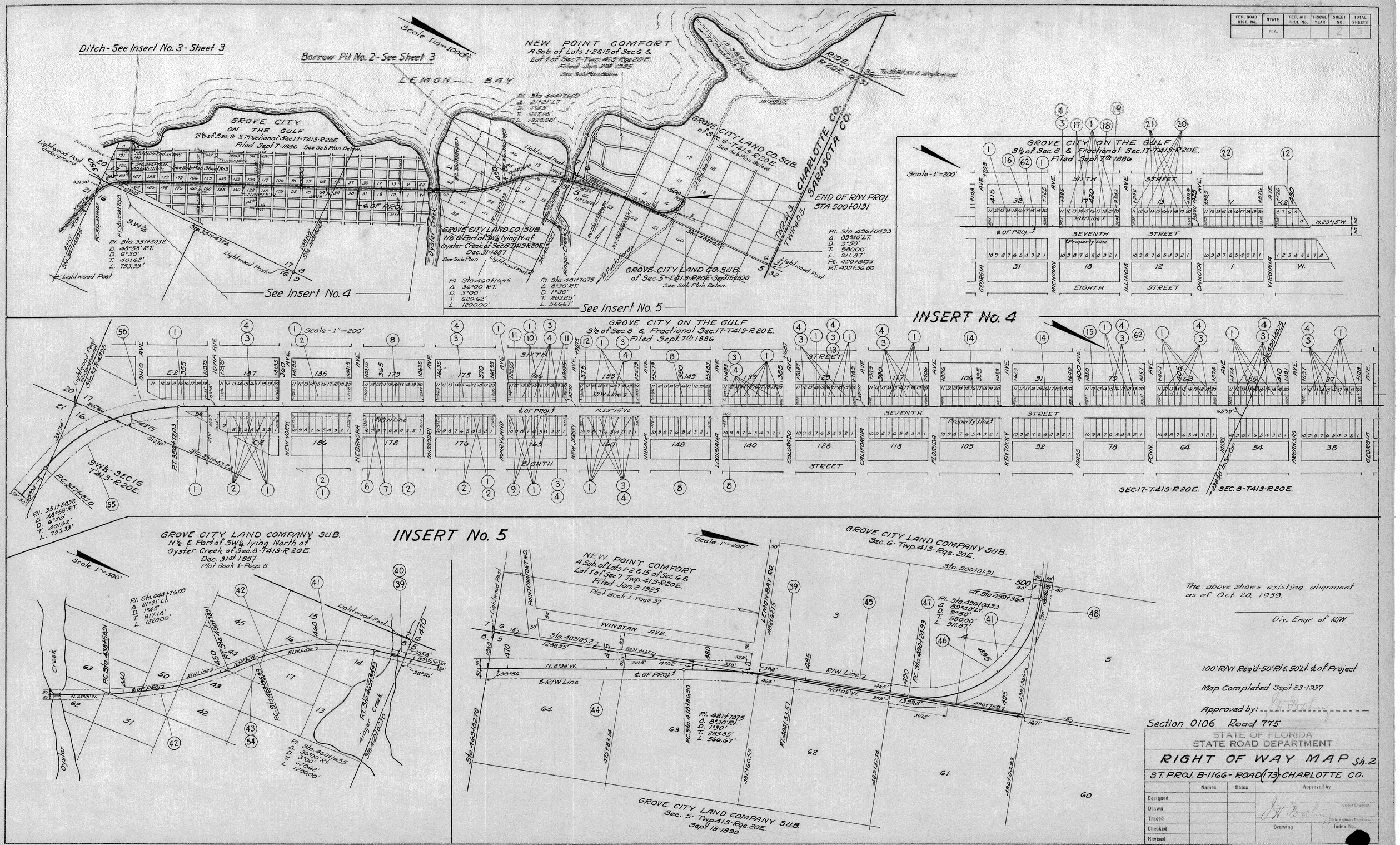

The above shows existing alignment as of Oct. 20, 1939.

Div. Engr. of R/W

100' R/W Req'd 50' Rt & 50' Lt. ℄ of Project

Map Completed Sept 23-1937

Approved by: J. H. Foehig

Section 0106 Road 775

STATE OF FLORIDA
STATE ROAD DEPARTMENT

RIGHT OF WAY MAP Sh. 2

ST. PROJ. B-1166 - ROAD (173) CHARLOTTE CO.

	Names	Dates	Approved by
Designed			
Drawn			Bridge Engineer.
Traced			State Highway Engineer.
Checked			Drawing / Index No.
Revised			

FED. ROAD DIST. No.	STATE	FED. AID PROJ. No.	FISCAL YEAR	SHEET NO.	TOTAL SHEETS
	FLA.				

Scale: 1"=100'

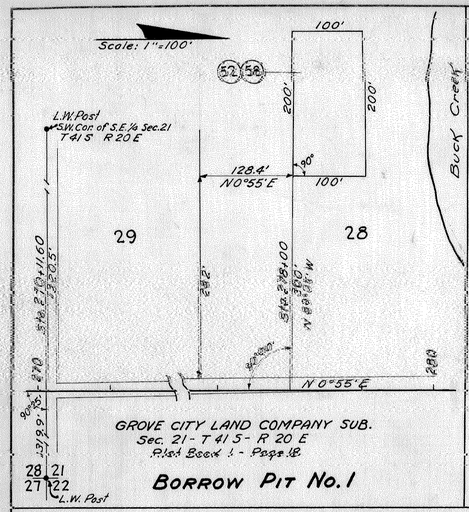

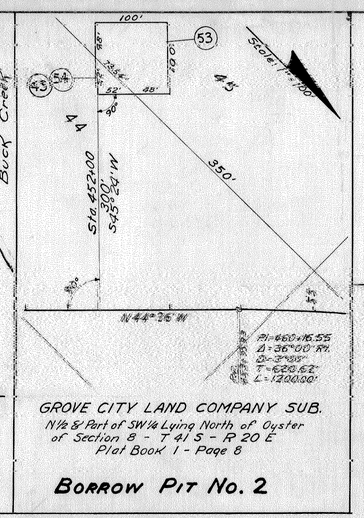

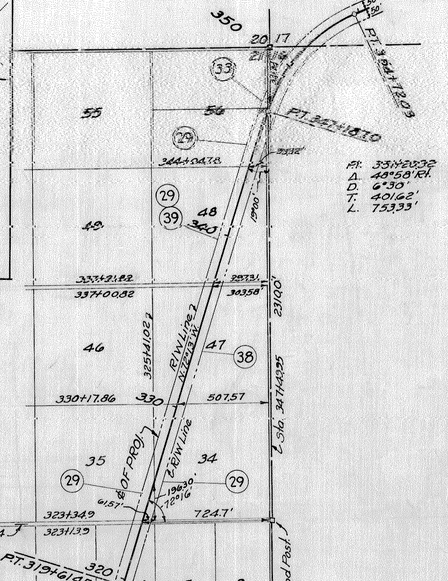

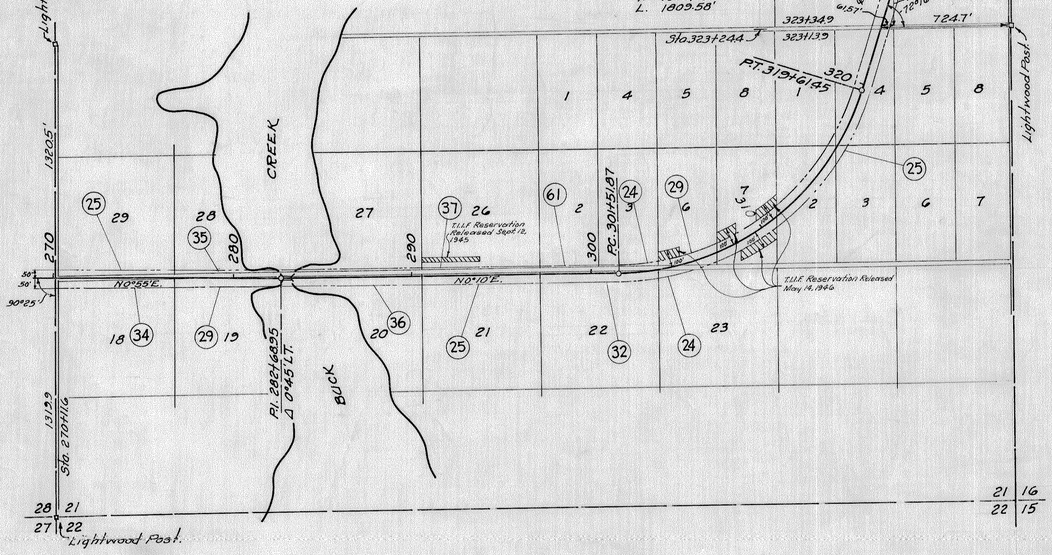

GROVE CITY LAND COMPANY SUB.
Fractional Sec. 21-T41S-R20E
Plat Book 1-Page 18

INSERT No. 3

Scale 1 in = 400 ft.

DITCH INSERT NO. 1

SUB-PLAN
LATERAL DITCH LEFT STA. 187+49
35' R/W Read.

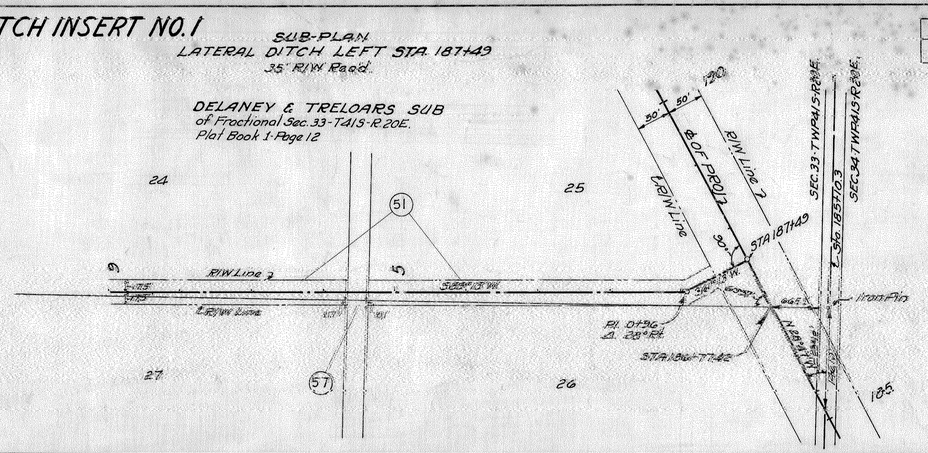

Scale 1"=100'

DITCH INSERT NO. 3

SUB-PLAN
LATERAL DITCH LEFT STA. 356+70
35' R/W Read.

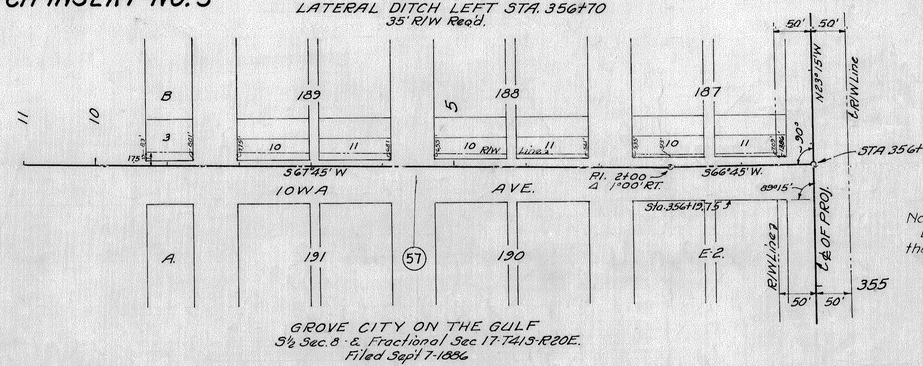

Scale 1"=100'

Note:-
Ditch Constructed Entirely Within the Area of Iowa Ave.

GROVE CITY ON THE GULF
S½ Sec. 8 & Fractional Sec 17-T41S-R20E.
Filed Sept 7-1886

DITCH INSERT NO. 2

SUB-PLAN
LATERAL DITCH LEFT STA. 345+54.47
40' R/W Read.

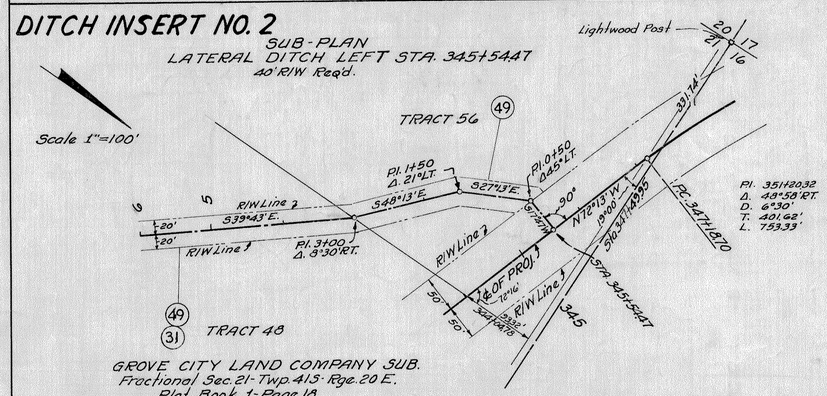

GROVE CITY LAND COMPANY SUB.
Fractional Sec. 21-Twp. 41S-Rge. 20 E.
Plat Book 1-Page 18

The above shows existing alignment as of Oct. 20, 1939.

Div. Engr. of R/W

Map Completed Sept 23-1937

Approved by: _____

Section 0106

STATE OF FLORIDA
Road 775 STATE ROAD DEPARTMENT

RIGHT OF WAY MAP Sh. 3

ST. PROJ. B-1166 - ROAD (73) CHARLOTTE CO.

	Names	Dates	Approved by
Designed			Bridge Engineer
Drawn			
Traced			State Highway Engineer
Checked			Drawing / Index No.
Revised T.I.I.F.	BAL-dds	5-16-75	

FED. ROAD DIST. No.	STATE	FED. AID PROJ. No.	FISCAL YEAR	SHEET NO.	TOTAL SHEETS
	FLA.			4	4

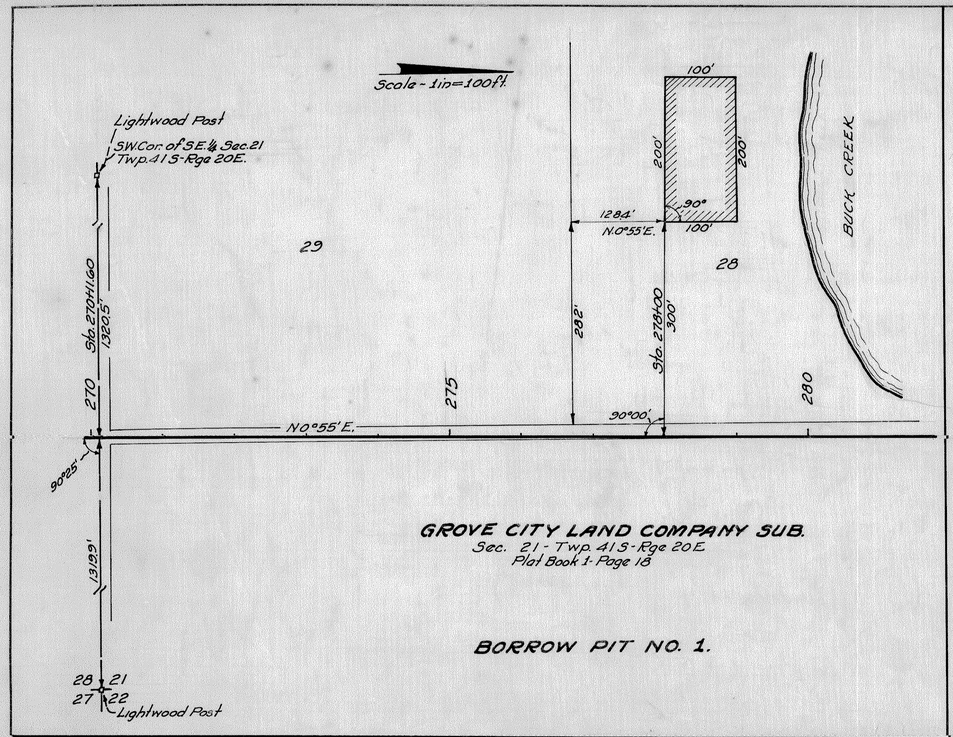

GROVE CITY LAND COMPANY SUB.
Sec. 21 - Twp. 41 S - Rge 20 E.
Plat Book 1 - Page 18

BORROW PIT NO. 1.

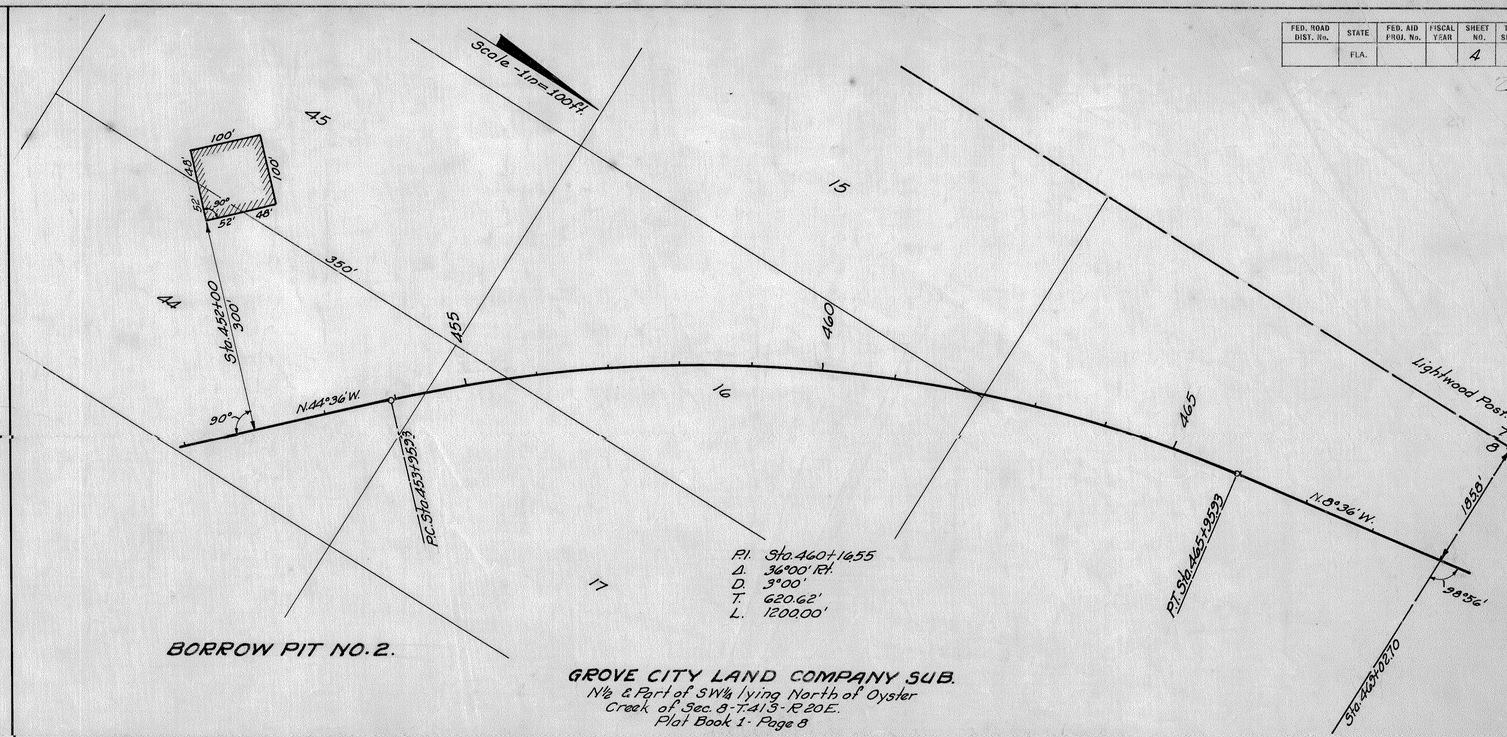

BORROW PIT NO. 2.

GROVE CITY LAND COMPANY SUB.
N½ & Part of SW¼ lying North of Oyster Creek of Sec. 8 - T. 41 S - R. 20 E.
Plat Book 1 - Page 8

TABULATION OF DEEDS IN FILE

SRD NO.	GRANTOR	INSTRUMENT	DATE OF EXEC.	RECORDED BOOK	RECORDED PAGE	CLERKS NO.	REMARKS
1	Hamilton Trust Co. of Paterson, N.J.	Q.C. Deed	2-10-38	37	108	22165	R/W
2	Cayetano A. Camus	Verdict	2-23-39	37			"
3	White Beach Fruit Co.	Q.C. Deed	12-6-37	37	137	22199	"
4	A.P. Stuckey, Trustee, Lemon Bay Holding Co.	" "	11-4-37	37	140	22202	"
5							
6	Same as SRD#4	" "	1-25-38	37	143	22205	"
7	See SRD#2	Verdict	2-23-39				"
8	W.T. Adair & Dr. A.G. Grunwell, Trustees	Q.C. Deed	11-9-37	37	146	22209	"
9	Chas. G. Schaefer, Jr.	" "	11-8-37	37	143	22206	"
10	See SRD#2	Verdict	2-23-39				"
11	" " "	"	2-23-39				"
12	LaPlace Bostwick & wife	Q.C. Deed	12-20-37	37	141	22203	"
13	See SRD#2						
14	" " "	P. Esmt.	12-2-37	37	120	22181	"
15	" " "						
16	Ida V. Carr	P. Esmt.	1- -38	37	121	22182	"
17	See SRD#2						
18	" " "						
19	J. Mizell	Q.C. Deed	11-15-37	37	142	22204	"
20	P.J. Syler	" "	1-28-38	37	97	22144	"
21	See SRD #2						
22	" "						
23	Morse Real Estate Corp.	Q.C. Deed	12-3-37	37	144	22207	"
24	Hamilton Trust Co.	" "	1-26-38	37	109	22166	"
25	See SRD #2						
26	A.B. Dixon et ux	Q.C. Deed	1-5-38	37	130	22192	"
27	See SRD #2.						
28	" " " Also Anna E. Lent	Q.C. Deed	1-7-38	37	264	22459	"
29	Lemon Bay Holding Co.	" "	12-6-37	37	139	22201	"
30	See Deed File						
31	Lemon Bay Holding Co.	Q.C. Deed	1-25-38	37	126	22188	Ditch, R/W
32	See SRD#2						
33	L.H. McAbee et ux	Q.C. Deed	1-5-38	37	134	22196	R/W
34	Lemon Bay Holding Co.	" "	1-25-38	37	125	22187	"
35	White Beach Fruit Co.	" "	12-6-37	37	138	22200	"
36	See SRD#2						
37	" " "						
38	" " "						
39	Stanley A. Lampp et ux	Q.C. Deed	1-5-38	37	127	22189	"
40	Suburb Beautiful Development Co.	" "	12-23-37	37	135	22197	"
41	Otto Gottfried	" "	1-5-38	37	132	22194	"
42	See SRD#2						
43	Geo. Brown et ux	Q.C. Deed	1-18-38	37	124	22186	R/W, B.P.
44	Stanley Lampp et ux	" "	1-5-38	37	128	22190	R/W
45	Pauline Whidden et vir	" "	1-5-38	37	133	22195	"
46	Carl E. Farr et ux	" "	1-5-38	37	129	22191	"
47	Ferdinand V. Gottfried et ux	" "	1-5-38	37	131	22193	"
48	See SRD#2						
49	Lemon Bay Holding Co.	P. Esmt.	12-6-37	37	145	22208	Ditch
50							
51	Hamilton Trust Co.	P. Esmt.	1-26-38	37	111	22167	Ditch
52	White Beach Fruit Co.	Easement	12-6-37	37	122	22183	B.P.
53	See SRD #2						
54	Combined with SRD #43						
55	See SRD#2						
56	Hamilton Trust Co.	Q.C. Deed	1-26-38	37	136	22198	R/W
57	County Commissioners	Resolution	12-8-37				O.F.B.D.D.
58	Lemon Bay Holding Co.	Easement	1-29-38	37	123	22185	B.P.
59	Charlotte Co.	Petition					
60	T. J. Cummings	R/W Deed	6-7-39	37	409	22758	R/W
61	A.P. Stuckey et ux	" "	4-10-39	37	374	22685	"
62	" " "	" "	4-10-39	37	373	22684	"

The above shows existing alignment as of Oct. 20, 1939.

Div. Engr. of R/W

Map Completed Oct. 20-1937.

Approved by: _____

Section 0106

STATE OF FLORIDA
Road 715 STATE ROAD DEPARTMENT

RIGHT OF WAY MAP Sh. 4

STATE PROJ. B-1166-RD(17)-CHARLOTTE CO.

	Names	Dates
Designed		
Drawn		
Traced		
Checked		
Revised		

Approved by
Bridge Engineer
State Highway Engineer

Drawing | Index No.