FED. ROAD DIST. No.	STATE	FED. AID PROJ. No.	FISCAL YEAR	Sheet No.	Total Sheets
	FLA.			1	2

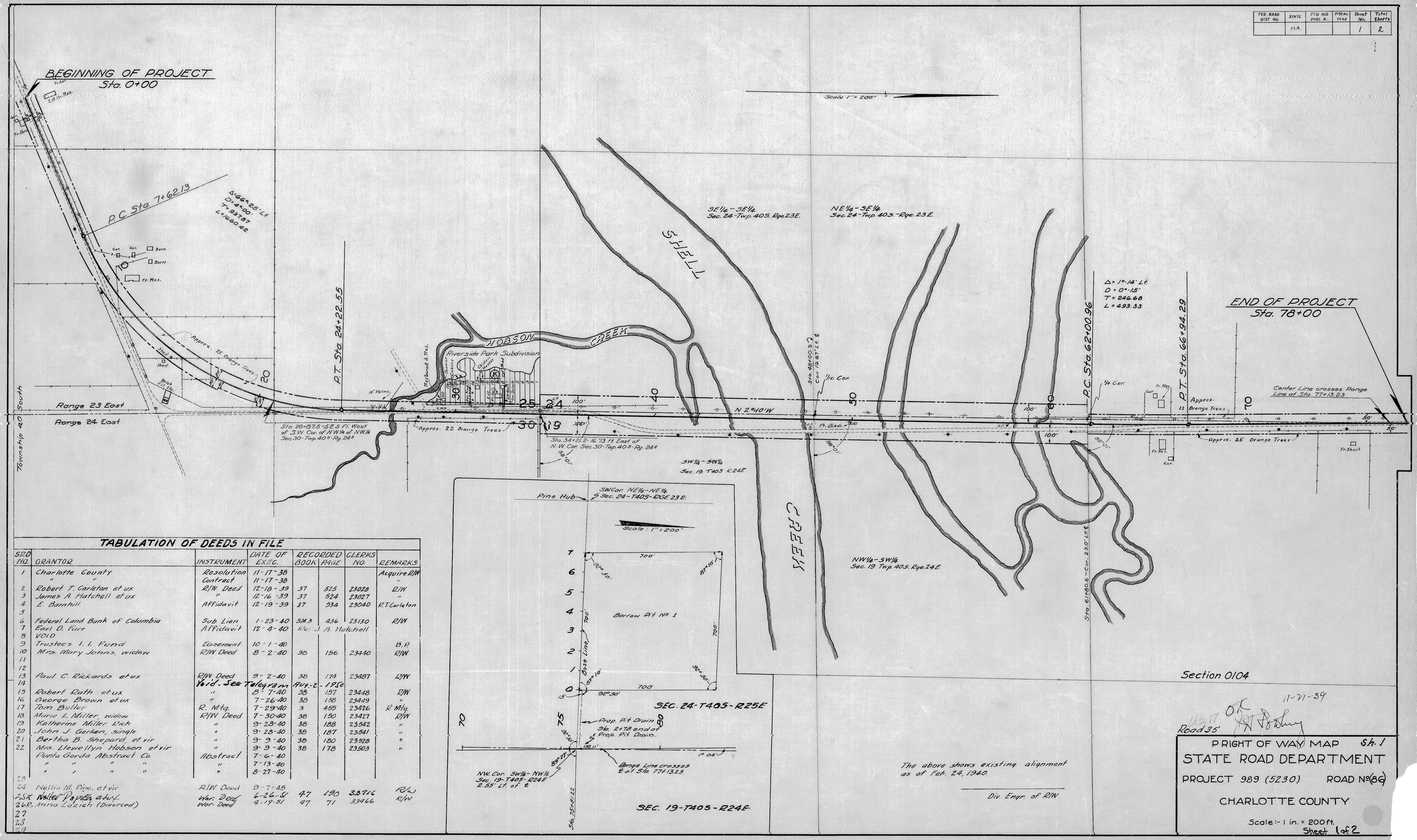

TABULATION OF DEEDS IN FILE

SRD NO.	GRANTOR	INSTRUMENT	DATE OF EXEC.	RECORDED BOOK	RECORDED PAGE	CLERKS NO.	REMARKS
1	Charlotte County	Resolution	11-17-38				Acquire R/W
	" "	Contract	11-17-38				"
2	Robert T. Carleton et ux	R/W Deed	12-18-39	37	525	23028	R/W
3	James A. Hatchell et ux	"	12-16-39	37	524	23027	"
4	E. Barnhill	Affidavit	12-19-39	37	534	23040	R.T. Carleton
5							
6	Federal Land Bank of Columbia	Sub Lien	1-23-40	SM.3	436	23130	R/W
7	Earl D. Farr	Affidavit	12-4-40	Re: J. A. Hatchell			
8	VOID						
9	Trustees I. I. Fund	Easement	10-1-40				B.P.
10	Mrs. Mary Johns, widow	R/W Deed	8-2-40	38	156	23440	R/W
11							
12							
13	Paul C. Rickards et ux	R/W Deed	9-2-40	38	174	23487	R/W
14		Void. See Telegram	Aug.-2-1950				
15	Robert Ruth et ux	"	8-7-40	38	157	23448	R/W
16	George Brown et ux	"	7-26-40	38	158	23449	"
17	Tom Butler	R. Mtg.	7-29-40	3	455	23426	R. Mtg.
18	Marie L. Miller, widow	R/W Deed	7-30-40	38	150	23427	R/W
19	Katherine Miller Rich	"	9-28-40	38	188	23542	"
20	John J. Gerken, single	"	9-28-40	38	187	23541	"
21	Bertha B. Shepard, et vir	"	9-9-40	38	180	23528	"
22	Mrs. Llewellyn Hobson et vir	"	9-9-40	38	178	23503	"
	Punta Gorda Abstract Co.	Abstract	7-6-40				
	" " " "	"	7-13-40				
	" " " "	"	8-27-40				
23							
24	Nellie M. Pine, et vir	R/W Deed	9-7-45				
25	Walter Papich et ux	War. Deed	6-26-51	47	190	33716	R/W
26	Anna Lazich (Divorced)	War. Deed	4-19-51	47	71	33466	R/W
27							
28							
29							

The above shows existing alignment as of Feb. 24, 1940.

Div. Engr. of R/W

11-21-39

U.S. 17 OK

Road 35

PRIGHT OF WAY MAP Sh. 1

STATE ROAD DEPARTMENT

PROJECT 989 (5230) ROAD No. (86)

CHARLOTTE COUNTY

Scale:- 1 in. = 200 ft.

Sheet 1 of 2

FED. ROAD DIST. No.	STATE	FED. AID PROJ. No.	FISCAL YEAR	SHEET NO.	TOTAL SHEETS
	FLA.			2	2

10

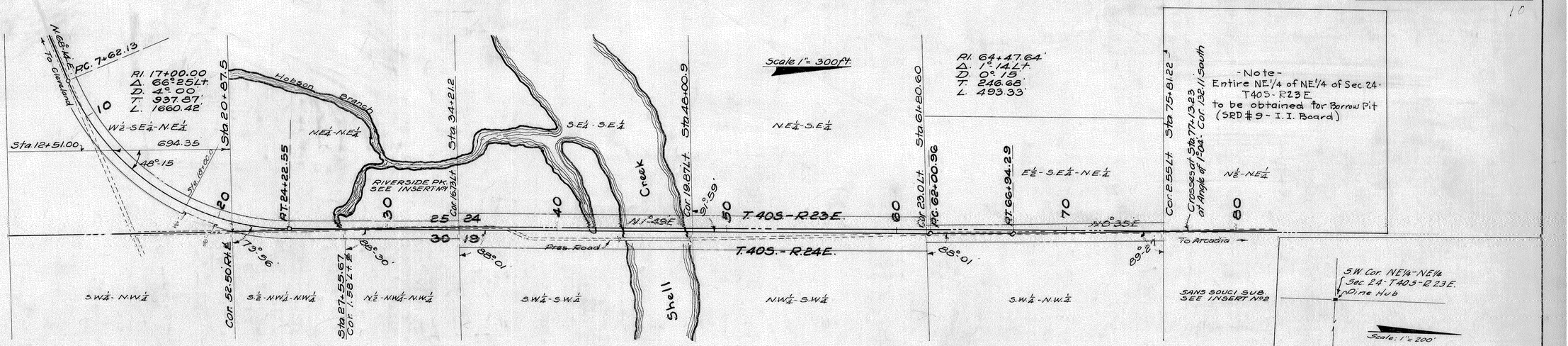

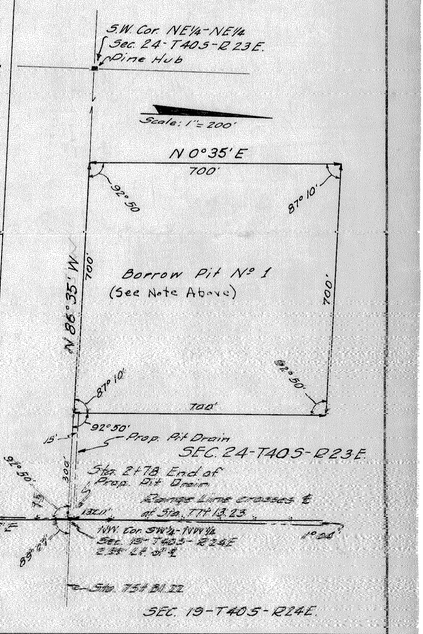

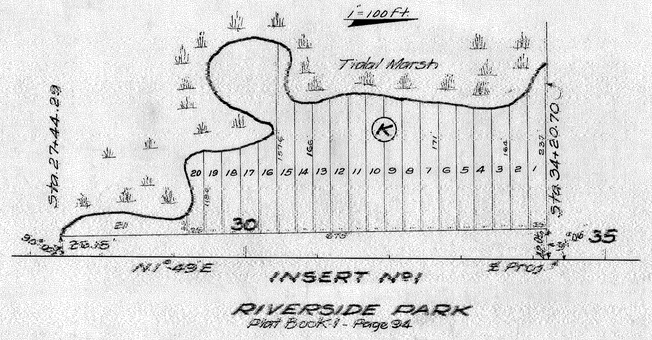

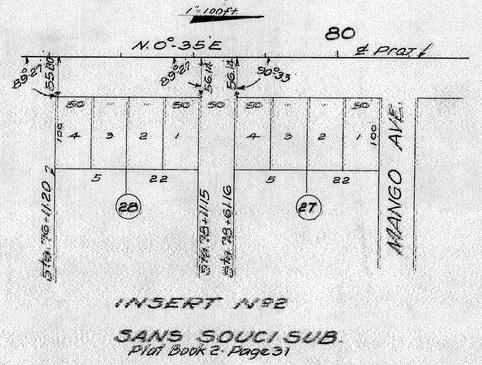

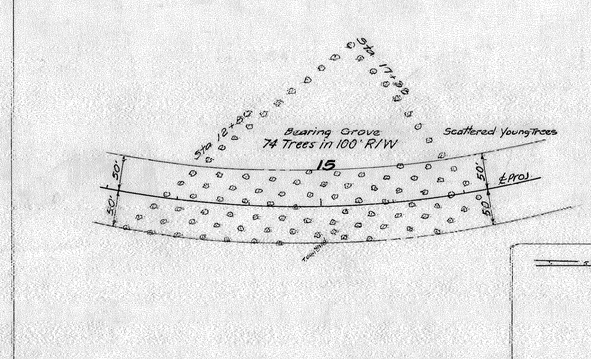

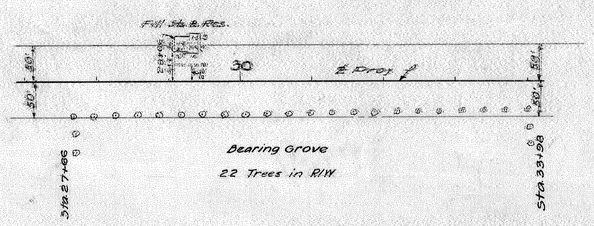

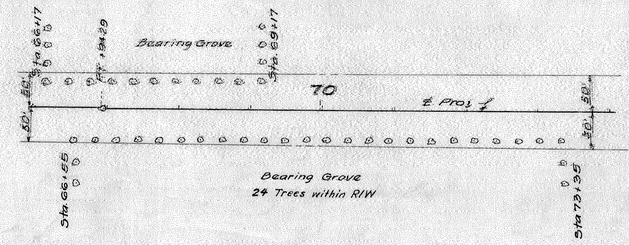

POLARIS OBSERVATION
MAY 1, 1940 ~ 8:06 PM E.S.T.
LAT. 26°58'N
LONG. 81°58'W

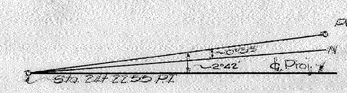

Road 35
Section 0104

STATE OF FLORIDA
STATE ROAD DEPARTMENT
Sh. 2

RIGHT-OF-WAY MAP

PROJ. 5230-RD(86) CHARLOTTE COUNTY

989	Names	Dates
Designed		
Drawn	E.E.I.	4-30-40
Traced	E.E.I.	5-1-40
Checked	A.W.B.	5-2-40
Revised Fill Revised	E.E.I. / J.H.L.	5-6-40 / 5-3-40
	C.H.T.	7-20-50

Approved by:
Division Engineer
State Highways Engineer.
Drawing
Index No.

Sheet 2 of 2