FED. ROAD DIV. No.	STATE	SEC. AND JOB No.	FISCAL YEAR	SHEET No.	TOTAL SHEETS
3	FLA.	0104-●		1	

42

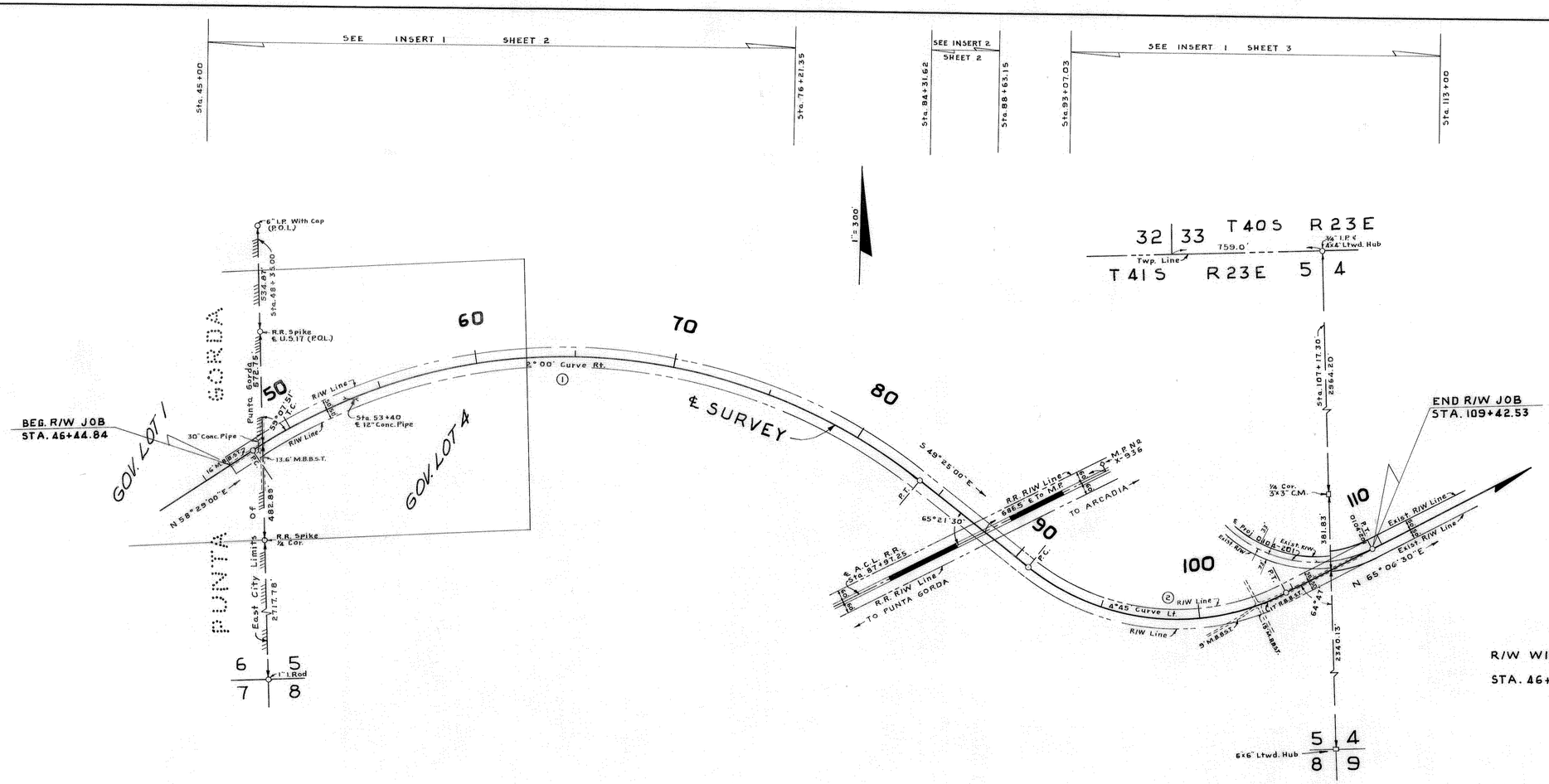

R/W WIDTHS REQUIRED

	LT.	RT.
STA. 46+44.84 TO STA. 109+42.53	50'	50'

NOTE: Bearings Are True Being Calc. From Proj. 0104-201

UTILITIES

Water Lines Owned By City Of Punta Gorda, Fla.
Power Lines Owned By Fla. Power And Light Co.
Telephone Lines Owned By Inter-County Telephone & Telegraph Co.

CURVE DATA ①
P.I. Sta. 68+62.14
Δ = 72°06' Rt.
D = 2°00'
T = 2085.21'
L = 3605.00'
R = 2864.79'
P.C. Sta. 47+76.93
P.T. Sta. 83+81.93

CURVE DATA ②
P.I. Sta. 98+57.28
Δ = 65°28'30" Lt.
D = 4°45'
T = 775.50'
L = 1378.42'
R = 1206.23'
P.C. Sta. 90+81.78
P.T. Sta. 104+60.20

CURVE DATA
PROJ. 0104-201
P.I. Sta. 105+79.84
Δ = 90°08' Lt.
D = 9°00'
T = 638.79'
L = 1001.48'
R = 636.63'
P.C. Sta. 99+41.05
P.T. Sta. 109+42.53

KEY MAP

Plotted From Field Books Nº 259598 & 252446

STATE OF FLORIDA
STATE ROAD DEPARTMENT

RIGHT OF WAY MAP

SECTION No. 0104-107 Sh. 1

ROAD No. 35 CHARLOTTE COUNTY

SCALE 1"=	NAMES	DATES	APPROVED BY
DRAWN	H.W.	12-28-55	H. M. Johnson DIVISION ENGINEER
TRACED	H.W.	1-10-56	
INDEXED			
REVISED	W.C.S.	10-4-56	STATE HIGHWAY ENGINEER
REVISED			5-8-56

CHECKED: E.E.I. 4-30-56

Sheet 1 of 4

FED. ROAD DIV. No.	STATE	SEC. AND JOB No.	FISCAL YEAR	SHEET No.	TOTAL SHEETS
3	FLA.	0104-		2	

43

MAP OF W.F. WOOD'S 2nd ADD. TO TRABUE
Filed: Dec. 1, 1890 P.B. 1 Pg. 69
Desoto Co. Records

MAP OF LA VILLA, FLORIDA
Filed: June 18, 1898 P.B. 1 Pg. 90
Desoto Co. Records

NOKOMIS PARK
Filed: Nov. 21, 1925 P.B. 1 Pg. 86
Charlotte Co. Records

PUNTA GORDA

Gov. Lot 1

Gov. Lot 4

East City Limits Punta Gorda Sta. 48+25.00

6" I.P. With Cap

1" I.P. SE Cor. Lot 1 Block A

R.R. Spk. (POL) E. U.S. 17

No Street Name On Plat

ADRIENNE STREET

OLYMPIA AVE. N 58° 29' 00" E

ELLIOT STREET

NO ST. NAME ON PLAT

OLYMPIA AVE.

STREET

Sta. 55+44.49

572.52'(F)

512.25'(F)

4x4" C.M. NW Cor. Blk. A

4x4" C.M. NE Cor. Blk. A

Sta. 58+87.45

2x3" Ltwd. Hub Cor. Appears 5' Too Far North (F)

497.00'(F)

Sta. 60+81.70

Sta. 64+67.38

488.02

Sta. 66+80.96

Very Old Fence Line

Sta. 68+11.40

529.33'(F)

Sta. 63+22.05

550.50'(F)

2"x2" Stk.

3/4" I.P.

60

1"=100'

19°34'28" Δ

2.00° Curve Rt. ①

84°15'16" T.C.

92°23'06" T.C.

91°46'28" T.C.

85°55'25" T.C.

98°11'20" T.C.

79°36'46" T.C.

19°58'44" T.C.

169.74'(F)

176.84'(F)

172.79'(F)

164.45'(F)

130.84'(F)

109.25'(F)

110.07'(F)

389.04'(F)

Sta. 73+22.89

276.76'(F)

70

℄ SURVEY

Approx. East Line GOV. LOT 4

1"x2" Stk.

3"x3" Ltwd. Hub

2"x3" Hub

R/W Line

116.30'(F)

68°51'

62°12'11" T.C.

Sta. 76+21.35

516.54'(F)

Old Stk.

T 41 S R 23 E

INSERT Nº 1

NOTE: Parts Of LA VILLA And NOKOMIS PARK Do Not Agree With Field Ties.

NOTE: Dim. Marked (F) Are Field. Others Are Plat.

BEG. R/W JOB STA. 46+44.84

Sta. 46+44.84

Sta. 45+33.48

Sta. 48+11.53

212.0'

572.75'(F)

117.05'(F)

S 34° 48' 00" E

534.87'(F)

NE Cor. Lot 31 Blk. H 2x2 Hub

3/4" I.P. NW Cor. Lot 26 Blk. H

420.23'(F)

S 31° 23' 00" E

121°23'16"

32.94'(F)

32.99'(F)

33.08'(F)

33.07'(F)

½" I.P.

½" Rod

5/8" CM

4"x4" Stk.

Plat Appears In Error

183.66'(F)

183.63'(F)

183.63'(F) Sta. 26+44.93

4"x4" Ltwd. Hub

Sta. 48+71.86

2717.78'(F)

R.R. Spk. ℄ U.S. 17

1" I. Rod

SEC. 5 T 41 S R 23 E

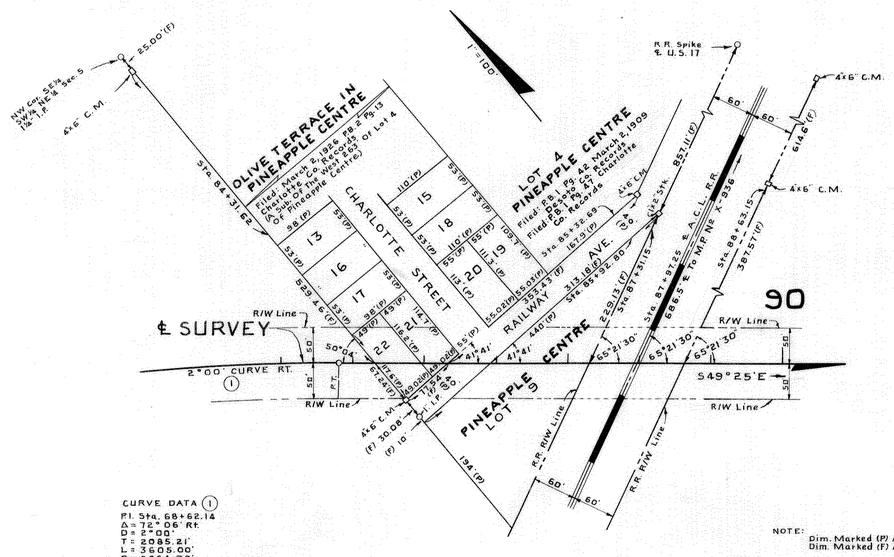

INSERT Nº 2

INSERTS

Plotted From Field Book Number 259598

STATE OF FLORIDA
STATE ROAD DEPARTMENT

RIGHT OF WAY MAP

SECTION No. 0104-107 Sh. 2

ROAD No. 35 CHARLOTTE COUNTY

	NAMES	DATES	APPROVED BY
SCALE 1"=			
DRAWN	H.W.	1-4-56	
TRACED	H.W.	1-24-56	
INDEXED			DIVISION ENGINEER
REVISED	W.C.S.	2-4-56	
REVISED			STATE HIGHWAY ENGINEER
			5-8-56

CHECKED: E.E.I. & W.F.D. 4-30-56

Sheet 2 of 4

R. COGSWELL, JACKSONVILLE

FED. ROAD DIV. No.	STATE	SEC. AND JOB No.	FISCAL YEAR	SHEET No.	TOTAL SHEETS
3	FLA.	0104-		3	44

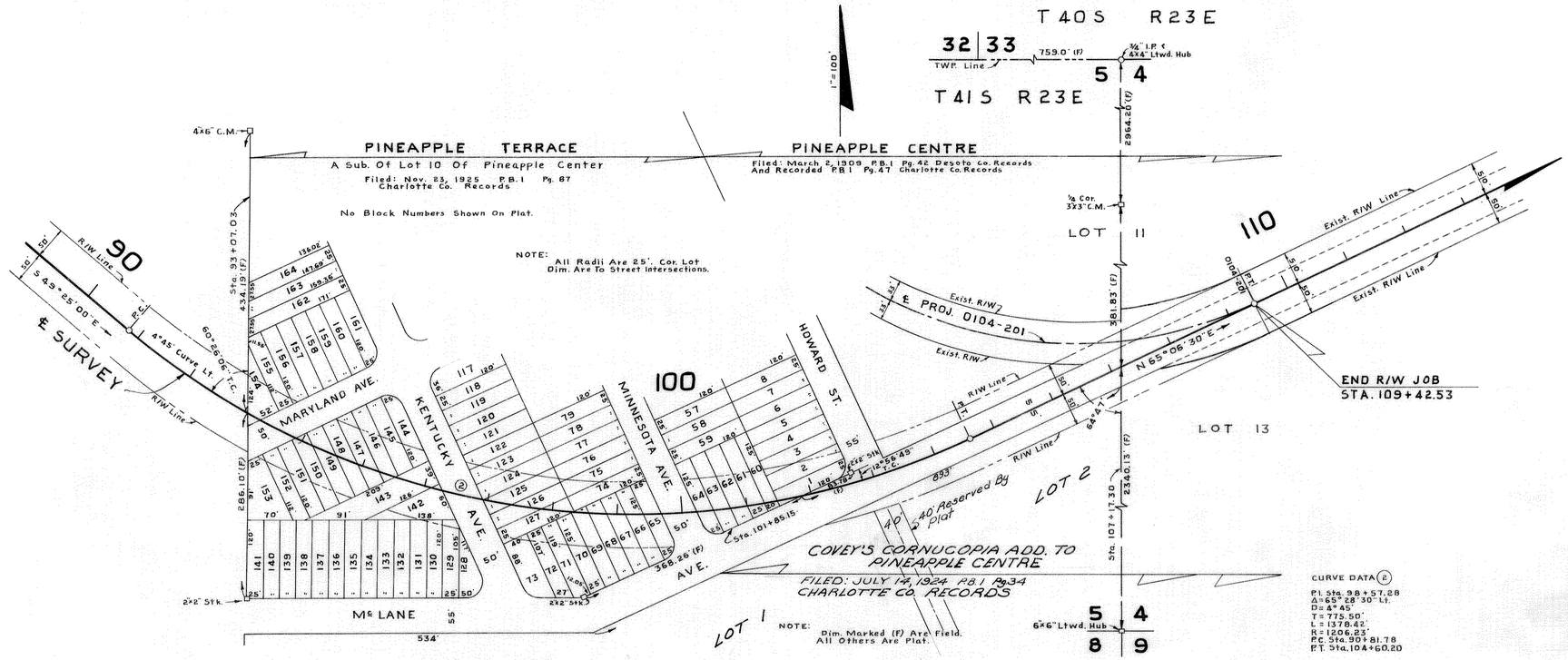

INSERT Nº 1

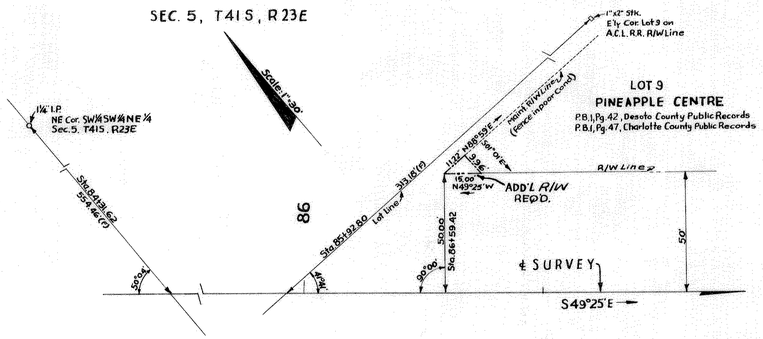

ADD'L. R/W REQ'D. LT. STA. 86+59.42

INSERT

STATE OF FLORIDA
STATE ROAD DEPARTMENT

RIGHT OF WAY MAP

SECTION No. 0104-107 SH. 3

ROAD No. 35 CHARLOTTE COUNTY

	NAMES	DATES	APPROVED BY
SCALE 1"=			
DRAWN	H.W.	1-9-56	
TRACED	H.W.	1-11-56	
INDEXED			DIVISION ENGINEER
REVISED	W.C.S. W.C.S.	6-11-56 10-15-56	STATE HIGHWAY ENGINEER
REVISED			5-8-56

CHECKED: E.E.I. & W.F.D. 4-30-56
Rev. 6-5-56: D.C. 6-19-56

Sheet 3 of 4

COGWELL, JACKSONVILLE

FED. ROAD DIV. No.	STATE	SEC. AND JOB No.	FISCAL YEAR	SHEET No.	TOTAL SHEETS
3	FLA.	0104-107		4	

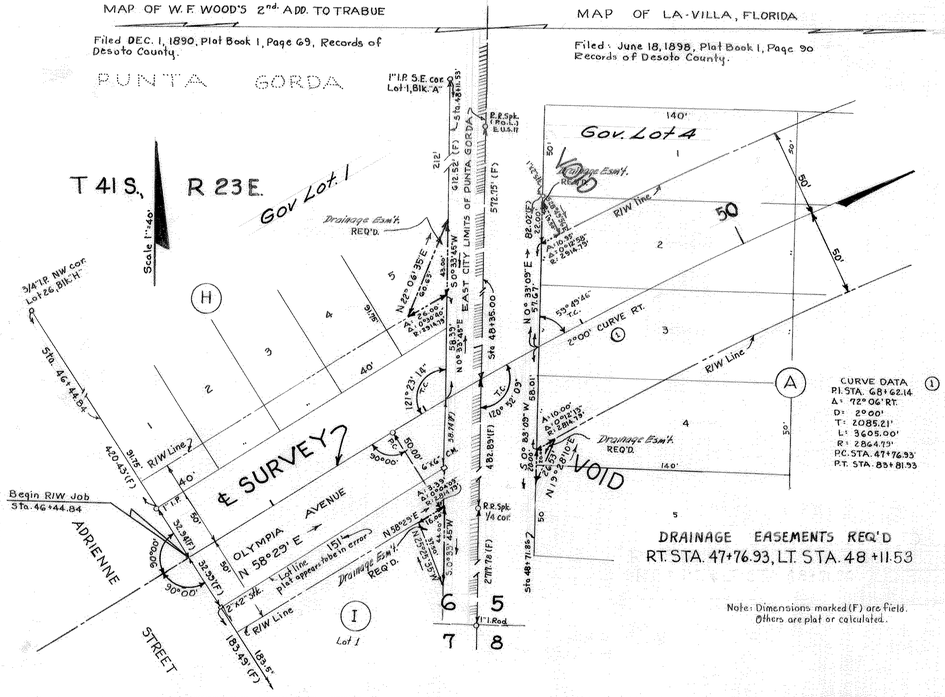

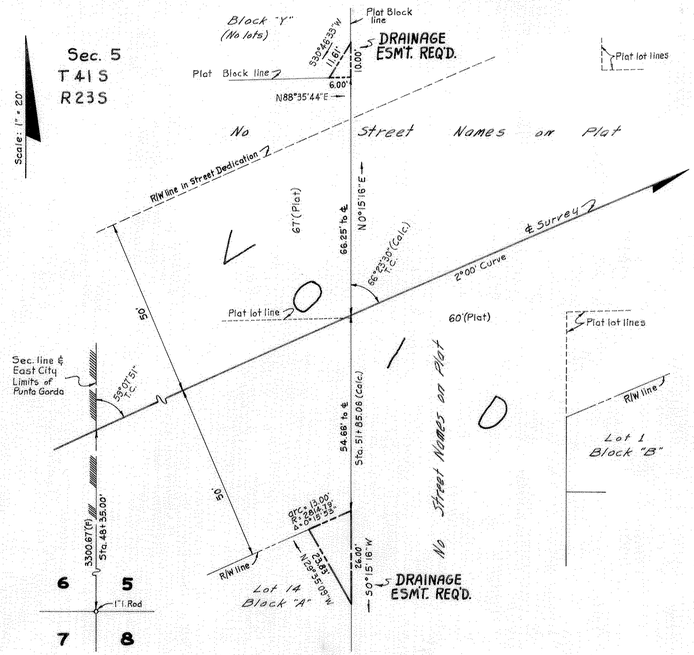

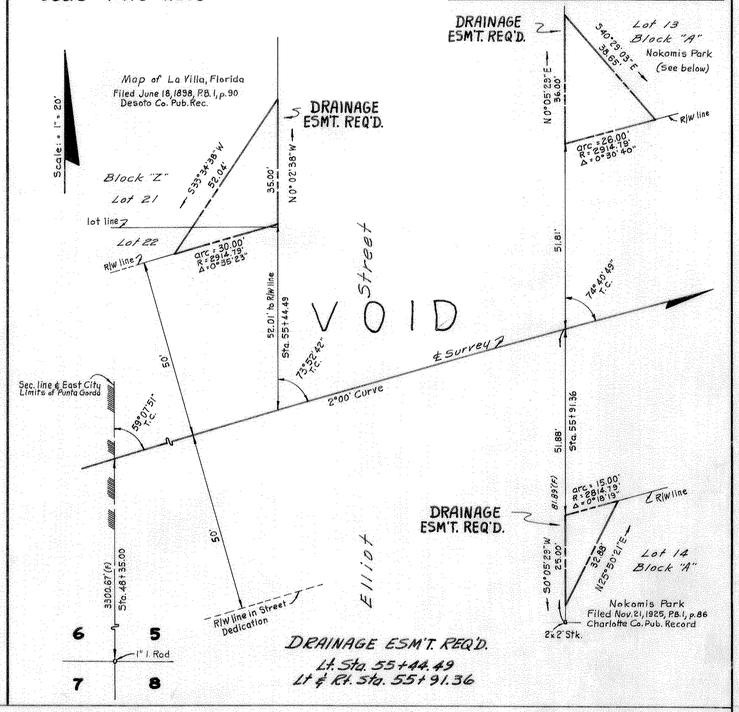

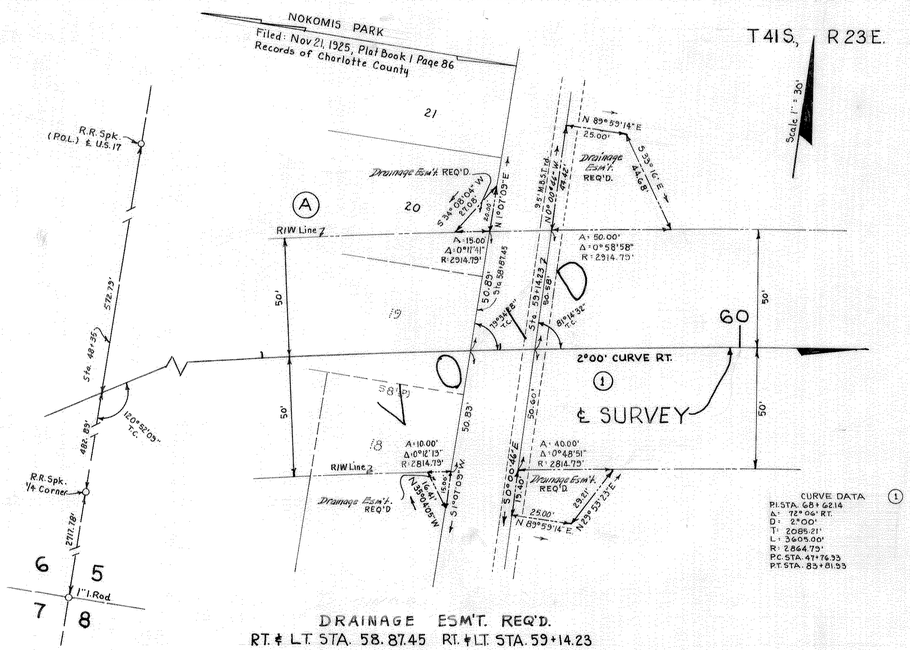

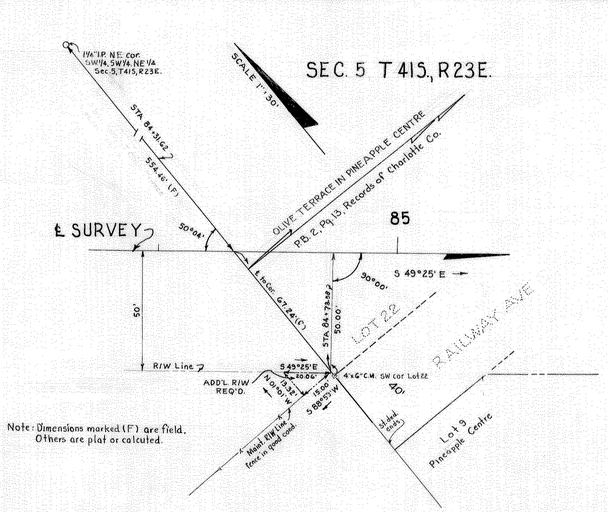

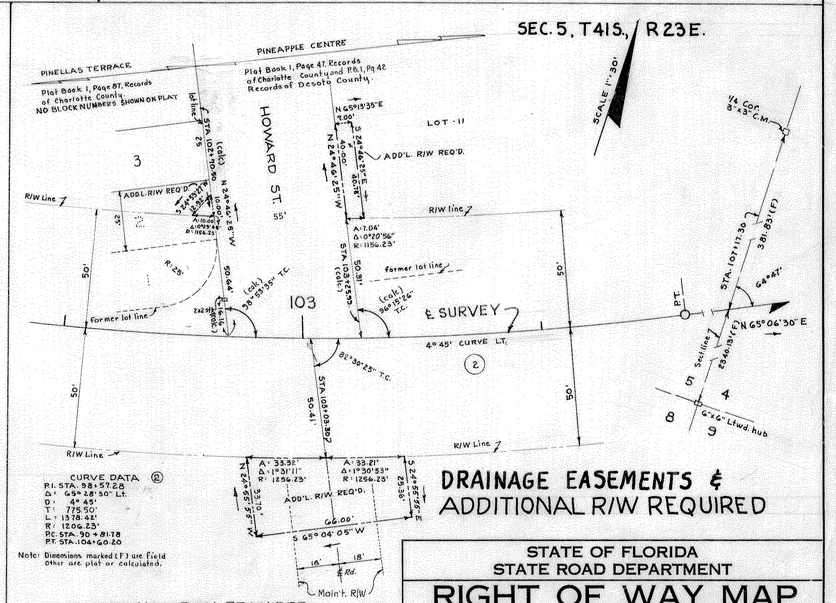

STATE OF FLORIDA
STATE ROAD DEPARTMENT

RIGHT OF WAY MAP

SECTION NO. 0104-107 Sh. 4.
ROAD NO. 35 CHARLOTTE COUNTY

Scale 1"=	Names	Dates
Drawn	H.W & D.C	5-9-56
Traced	W.J.P.	5-11-56
Indexed		
Revised	W.C.S.	10-4-56
Revised		
Checked	W.F.D.	6-5-56

Approved by
E. W. Johnson DIVISION ENGINEER
STATE HIGHWAY ENGINEER

Sheet 4 of 4

R. CODDWELL, JACKSONVILLE