STATE OF FLORIDA
DEPARTMENT OF TRANSPORTATION

RIGHT OF WAY MAP
STATE ROAD NO. 45 (US 41)

ROADWAY ID NUMBER: 01010-000
FEDERAL AID PROJECT NO. S129 358 R
FINANCIAL PROJECT ID 4227102
CHARLOTTE COUNTY, FLORIDA

GENERAL NOTES

1. THIS RIGHT OF WAY MAP IS SUPPORTED BY A RIGHT OF WAY CONTROL SURVEY DATED JUNE 14, 2011, PREPARED UNDER THE RESPONSIBLE CHARGE OF THOMAS HALSTEAD, FLORIDA PROFESSIONAL SURVEYOR AND MAPPER NUMBER 5770. CERTIFIED COPIES OF THE RIGHT OF WAY CONTROL SURVEY MAP (FINANCIAL PROJECT ID 4227102) ARE FILED OF RECORD IN THE DISTRICT ONE HEADQUARTERS OFFICE OF THE FLORIDA DEPARTMENT OF TRANSPORTATION, LOCATED IN BARTOW, FLORIDA.

2. BEARINGS SHOWN ON THIS MAP ARE BASED ON THE ABOVE RIGHT OF WAY CONTROL SURVEY, THE NORTHWEST CORNER OF SECTION 1, TOWNSHIP 40 SOUTH, RANGE 21 EAST BEING A PARKER-KALON NAIL AND DISK "VBE LB3739" AND THE NORTH QUARTER CORNER OF SAID SECTION 1 BEING A PARKER-KALON NAIL AND DISK "LB 4838" DERIVING A BEARING OF S 89°45'25" E.

3. PROPERTY BOUNDARIES DETERMINED FROM CERTIFIED SURVEYS, PLATS OF RECORD AND RECORD TITLE. ALL REFERENCED OFFICIAL RECORDS AND PLATS ARE RECORDED IN THE COUNTY OF PROJECT LOCATION, UNLESS OTHERWISE NOTED.

4. ATTENTION IS DIRECTED TO THE FACT THAT THIS MAP MAY HAVE BEEN ALTERED IN SIZE BY REPRODUCTION. THIS MUST BE CONSIDERED WHEN OBTAINING SCALED DATA.

5. THE EFFECTS OF ROUNDING MUST BE CONSIDERED WHEN USING THIS MAP. ALL BEARINGS AND ANGLES HAVE BEEN ROUNDED TO THE NEAREST SECOND WITH DISTANCES BEING ROUNDED TO THE NEAREST HUNDREDTH OF A FOOT.

6. ALL DISTANCES ARE CALCULATED UNLESS OTHERWISE NOTED.

7. ONLY FIXED IMPROVEMENTS PERTINENT TO THE PARCELS TO BE ACQUIRED ARE SHOWN. FIXED INTERIOR IMPROVEMENTS AND UNDERGROUND FOUNDATION ENCROACHMENTS, IF ANY, HAVE NOT BEEN LOCATED.

8. THIS RIGHT OF WAY MAP WAS PREPARED FOR THE PURPOSE OF PREPARING LEGAL LAND DESCRIPTIONS, ACQUISITION DOCUMENTS, MONUMENTATION, PROPERTY MANAGEMENT AND AS AN AID IN THE APPRAISAL OF THE RIGHT OF WAY REQUIRED FOR TRANSPORTATION FACILITIES.

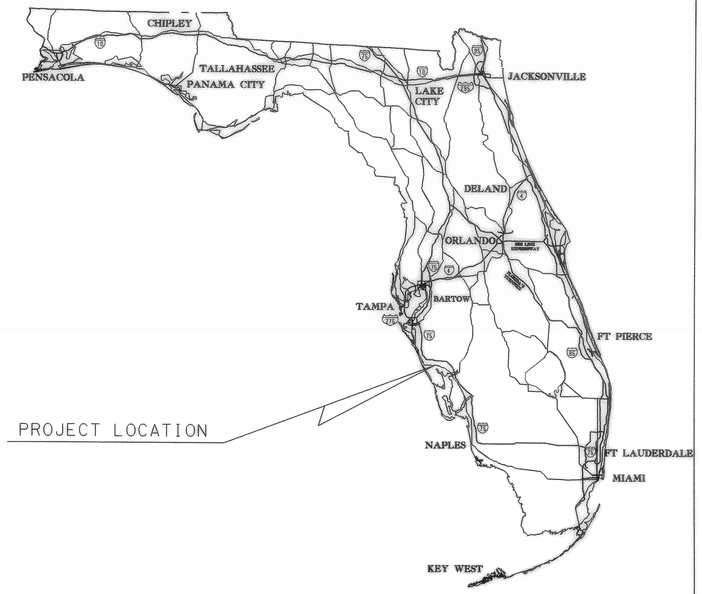

LEGEND

AC - ACRE(S)
AH - AHEAD
AL - ALUMINUM
AVE - AVENUE
BOS - BEGINNING OF SURVEY
BK - BACK
BLDG - BUILDING
BLVD - BOULEVARD
BUS - BUSINESS
C.B. - CONDOMINIUM BOOK
CB - CHORD BEARING
CBS - CONCRETE BLOCK STRUCTURE
CD - CHORD DISTANCE
CM - CONCRETE MONUMENT
CP - CONCRETE PIPE
CR - COUNTY ROAD
CH. - CHAIN(S)
CO - COUNTY
COM - COMMERCIAL
CONC - CONCRETE
COR - CORNER
CT. - COURT
D - DEGREE OF CURVATURE
DB - DEED BOOK
D.E.P. - DEPARTMENT OF ENVIRONMENTAL PROTECTION
FDOT CM - 4"x4"x24" CM CAPPED WITH FDOT BRASS DISK
DR - DRIVE
D.S.Q.A. - DISTRICT SURVEYS QUALITY ASSURANCE
E - EASTING STATE PLANE COORDINATE
EOS - END OF SURVEY
EQ - EQUATION
EXIST - EXISTING
EXT - EXTENSION
FED - FEDERAL
FA - FEDERAL AID
FDOT - FLORIDA DEPARTMENT OF TRANSPORTATION
FP - FINANCIAL PROJECT
GOVT - GOVERNMENT
GRD - GROUND
GPS - GLOBAL POSITIONING SYSTEM
HWY - HIGHWAY
ID - IDENTIFICATION
INC - INCORPORATED
IR - IRON ROD
IRC - IRON ROD WITH CAP
IP - IRON PIPE
L - LENGTH OF CURVE
LB - LAND SURVEYING BUSINESS REGISTRATION NO.
LS - LAND SURVEYOR REGISTRATION NO.
(LL) - LAND LINE
LOC - LIMITS OF CONSTRUCTION
LA - LIMITED ACCESS
LN. - LANE
LW - LIGHTWOOD
LT - LEFT
LTD - LIMITED
MB - MAP BOOK
MAINT. - MAINTAINED
MAS - MASONRY
MI - MILE(S)
MON - MONUMENT
N - NORTHING STATE PLANE COORDINATE
NAVD - NORTH AMERICAN VERTICAL DATUM
N/C - WITH NO CAP
NTS - NOT TO SCALE
N/A - NOT APPLICABLE
NO. - NUMBER
O/A - OVERALL
ORB - OFFICIAL RECORD BOOK
PB - PLAT BOOK
PC - POINT OF CURVATURE
PCC - POINT OF COMPOUND CURVATURE
PI - POINT OF INTERSECTION
PKWY - PARKWAY
PK - PARKER-KALON NAIL
PKD - PARKER-KALON NAIL WITH DISK
PLS - PROFESSIONAL LAND SURVEYOR
POC - POINT ON CURVE
POL - POINT ON LINE
POT - POINT ON TANGENT
PP - POWER POLE
PRC - POINT OF REVERSE CURVATURE
PRM - PERMANENT REFERENCE MONUMENT
PT - POINT OF TANGENCY
PG - PAGE
PL. - PLACE
PSM - PROFESSIONAL SURVEYOR AND MAPPER
PROJ - PROJECT
PUE - PUBLIC UTILITY EASEMENT
PVC - POLYVINYL CHLORIDE
R - RADIUS
RLS - REGISTERED LAND SURVEYOR
RD. - ROAD
RDWY - ROADWAY
RES - RESIDENCE
RGE - RANGE
RR - RAILROAD
RT - RIGHT
R/W - RIGHT OF WAY
SEC - SECTION
SF - SQUARE FEET
SR - STATE ROAD
SWK - SIDEWALK
STR - STREET
STA - STATION
STY. - STORY
T - TANGENT LENGTH OF CURVE
TC - TANGENT TO CURVE
TCE - TEMPORARY CONSTRUCTION EASEMENT
TER - TERRACE
TWP - TOWNSHIP
UE - UTILITY EASEMENT
USGLO - UNITED STATES GOVERNMENT LAND OFFICE
WC - WITNESS CORNER
WPI - WORK PROGRAM ITEM
W/ - WITH
℄ - BASE LINE
℄ - CENTER LINE
℄ - PROPERTY LINE OF PARENT TRACT
Δ - DEFLECTION ANGLE OR CENTRAL ANGLE
(C) - CALCULATED DATA
(D) - DEED DATA
(F) - FIELD DATA
(P) - PLAT DATA
- NUMBER
▭ - BLOCK NUMBER/LETTER

FINAL MONUMENTATION LEGEND

⊡ - PERMANENT RIGHT OF WAY MARKERS SET FOLLOWING THE COMPLETION OF THE CONSTRUCTION. 5/8" IRON ROD WITH CAP STAMPED "FLA. D.O.T." UNLESS NOTED OTHERWISE.

COUNTY LINE
TOWNSHIP LINE
SECTION LINE
QUARTER SECTION LINE
PROPERTY LINE
CITY LIMIT LINE
FENCE LINE
SURVEY BASE LINE
RAILROADS
EXISTING LIMITED ACCESS R/W LINE
GOVERNMENT LOT LINE
PERPETUAL EASEMENT LINE
EXISTING EASEMENT LINE
VACATED/ ORIGINAL LOT LINE
R/W LINE
EXISTING R/W LINE

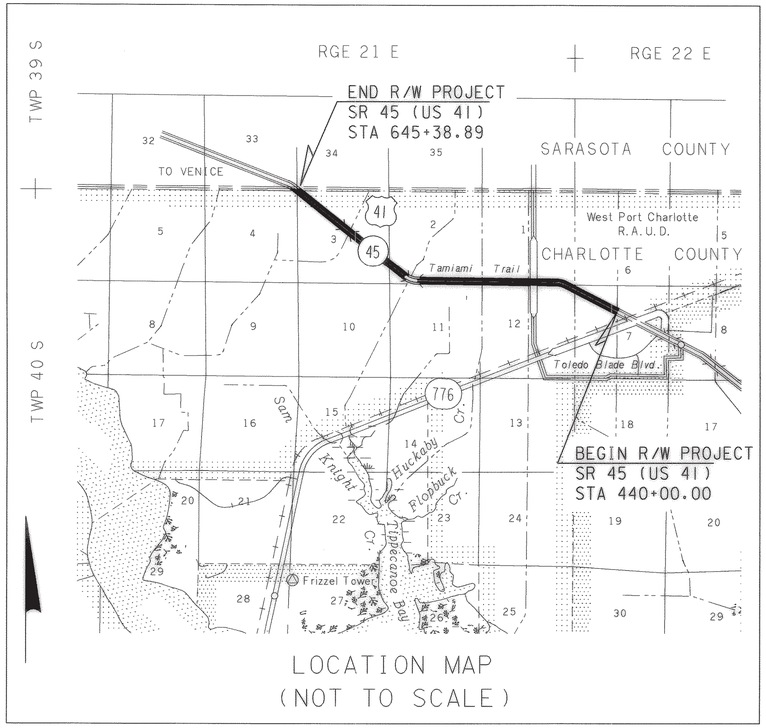

LOCATION MAP
(NOT TO SCALE)

INDEX

SHEET NO.	SHEET DESCRIPTION
1	COVER SHEET
2 - 4	KEY MAPS
5 - 28	DETAIL SHEETS
29 - 31	REFERENCE POINTS
32	TABLE OF OWNERSHIP

PARCEL NUMBER IDENTIFICATION	TYPE USE
100 - 699	DEEDS OF ALL TYPES
700 - 799	TEMPORARY EASEMENTS
800 - 899	PERPETUAL EASEMENTS
900 - 999	LICENSE AGREEMENTS

MAPS PREPARED BY:

McKIM & CREED, INC
378 INTERSTATE COURT
SARASOTA, FL 34240
941-379-3404
LB 7917

COVER SHEET
SR 45 (US 41)
FROM: ENTERPRISE DRIVE
TO: SARASOTA COUNTY LINE
THIS MAP IS NOT A SURVEY

RIGHT OF WAY MAP	FLORIDA DEPARTMENT OF TRANSPORTATION SURVEYING AND MAPPING	APPROVED BY / DATE: 06-06-2012 FOR DISTRICT SECRETARY	REVISION	BY	DATE	REVISION	BY	DATE

	BY	DATE
PRELIM	G JONES	6/14/11
FINAL	G JONES	5/29/12
CHECKED	D.S.Q.A.	6/01/12

FA PROJ NO. S129 358 R — SECTION 01010-000
STATE ROAD NO. 45 — CHARLOTTE COUNTY
MAPS PREPARED BY: McKIM & CREED, INC — FIELD BOOK NO. 502069, MC11833I-2
WPI NO. N/A — SCALE: N/A
FP ID 4227102 — SHEET 1

DATE OF AERIAL PHOTOGRAPHY: NOVEMBER 10, 2010

RIGHT OF WAY MAP	FLORIDA DEPARTMENT OF TRANSPORTATION SURVEYING AND MAPPING	APPROVED BY / DATE: 06-06-2012 FOR DISTRICT SECRETARY	REVISION	BY	DATE	REVISION	BY	DATE

	BY	DATE
PRELIM	G JONES	6/14/11
FINAL	G JONES	5/29/12
CHECKED	D.S.Q.A.	6/01/12

FA PROJ NO. S129 358 R — SECTION 01010-000

STATE ROAD NO. 45 — CHARLOTTE COUNTY

MAPS PREPARED BY McKIM & CREED, INC — WPI NO. N/A

FIELD BOOK NO.'S SEE SHEET ONE — SCALE: 1" = 400'

FP ID 4227102 — SHEET 2

RIGHT OF WAY MAP	FLORIDA DEPARTMENT OF TRANSPORTATION SURVEYING AND MAPPING	APPROVED BY / DATE 06-06-2012 FOR DISTRICT SECRETARY	REVISION	BY	DATE	REVISION	BY	DATE

	BY	DATE
PRELIM	G JONES	6/14/11
FINAL	G JONES	5/29/12
CHECKED	D.S.Q.A.	6/01/12

FA PROJ NO. S129 358 R — SECTION 01010-000

STATE ROAD NO. 45 — CHARLOTTE COUNTY

MAPS PREPARED BY McKIM & CREED, INC — FIELD BOOK NO.'S SEE SHEET ONE

WPI NO. N/A — SCALE: 1" = 400'

FP ID 4227102 — SHEET 3

SECTIONS 3 AND 4, TOWNSHIP 40 SOUTH, RANGE 21 EAST
CHARLOTTE COUNTY

CURVE 3
PI STA 647+92.15
IRC 5/8"
"LB 6566"
DELTA = 17°26'58" LT
D = 3°30'00"
T = 251.22'
L = 498.56'
R = 1637.02'
PC STA 645+40.93
PT STA 650+39.49

DATE OF AERIAL PHOTOGRAPHY: NOVEMBER 10, 2010

KEY MAP "C"
SR 45 (US 41)
FROM: ENTERPRISE DRIVE
TO: SARASOTA COUNTY LINE
SEE SHEET ONE FOR LEGEND
AND GENERAL NOTES
THIS MAP IS NOT A SURVEY

RIGHT OF WAY MAP	FLORIDA DEPARTMENT OF TRANSPORTATION SURVEYING AND MAPPING	APPROVED BY / DATE: 06-06-2012 FOR DISTRICT SECRETARY	REVISION	BY	DATE	REVISION	BY	DATE

	BY	DATE
PRELIM	G JONES	6/14/11
FINAL	G JONES	5/29/12
CHECKED	D.S.Q.A.	6/01/12

FA PROJ NO. S129 358 R — SECTION 01010-000
STATE ROAD NO. 45 — CHARLOTTE COUNTY

MAPS PREPARED BY McKIM & CREED, INC
WPI NO. N/A
FIELD BOOK NO.'S SEE SHEET ONE
SCALE: 1" = 400'
FP ID 4227102
SHEET 4

RIGHT OF WAY MAP	FLORIDA DEPARTMENT OF TRANSPORTATION SURVEYING AND MAPPING	APPROVED BY / DATE: 06-06-2012 FOR DISTRICT SECRETARY	REVISION	BY	DATE	REVISION	BY	DATE

	BY	DATE
PRELIM	G JONES	6/14/11
FINAL	G JONES	5/29/12
CHECKED	D.S.Q.A.	6/01/12

FA PROJ NO. S129 358 R — SECTION 01010-000
STATE ROAD NO. 45 — CHARLOTTE COUNTY

MAPS PREPARED BY McKIM & CREED, INC — FIELD BOOK NO.'S SEE SHEET ONE
WPI NO. N/A — SCALE: 1" = 40'
FP ID 4227102 — SHEET 5

RIGHT OF WAY MAP	FLORIDA DEPARTMENT OF TRANSPORTATION SURVEYING AND MAPPING	APPROVED BY / DATE: 06-06-2012 FOR DISTRICT SECRETARY	REVISION	BY	DATE	REVISION	BY	DATE

	BY	DATE
PRELIM	G JONES	6/14/11
FINAL	G JONES	5/29/12
CHECKED	D.S.Q.A.	6/01/12

FA PROJ NO. S129 358 R — SECTION 01010-000
STATE ROAD NO. 45 — CHARLOTTE COUNTY

MAPS PREPARED BY McKIM & CREED, INC
WPI NO. N/A
FP ID 4227102

FIELD BOOK NO.'S SEE SHEET ONE
SCALE: 1" = 40'
SHEET 6

SECTION 7, TOWNSHIP 40 SOUTH, RANGE 22 EAST
SECTION 12, TOWNSHIP 40 SOUTH, RANGE 21 EAST
CHARLOTTE COUNTY

RIGHT OF WAY MAP	FLORIDA DEPARTMENT OF TRANSPORTATION SURVEYING AND MAPPING	APPROVED BY / DATE 06-06-2012 FOR DISTRICT SECRETARY	REVISION / BY / DATE	REVISION / BY / DATE

	BY	DATE
PRELIM	G JONES	6/14/11
FINAL	G JONES	5/29/12
CHECKED	D.S.Q.A.	6/01/12

FA PROJ NO. 5129 358 R	SECTION 01010-000	MAPS PREPARED BY McKIM & CREED, INC	FIELD BOOK NO.'S SEE SHEET ONE
STATE ROAD NO. 45	CHARLOTTE COUNTY	WPI NO. N/A	SCALE: 1" = 40'
		FP ID 4227102	SHEET 7

SECTIONS 1 AND 12, TOWNSHIP 40 SOUTH, RANGE 21 EAST
CHARLOTTE COUNTY

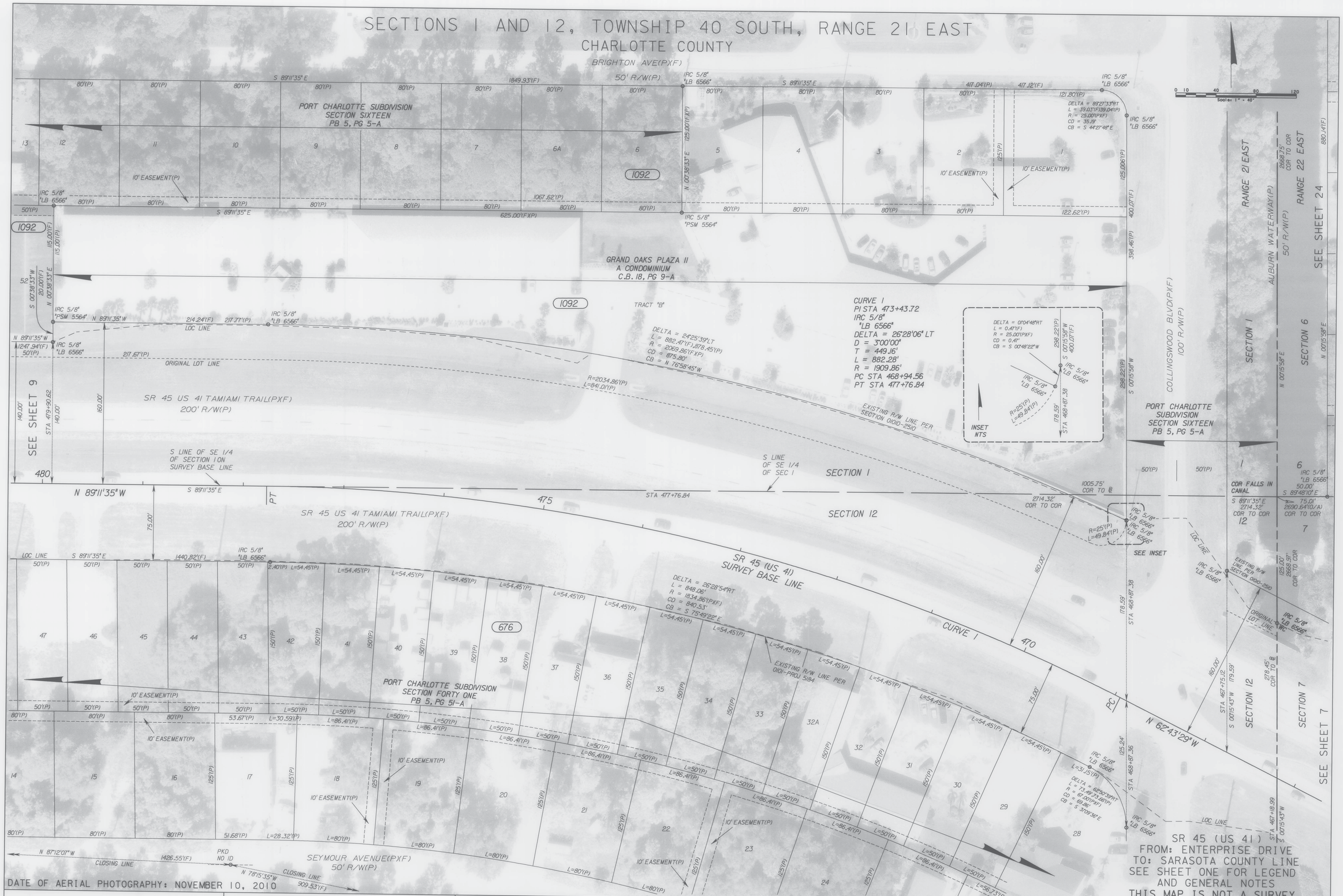

DATE OF AERIAL PHOTOGRAPHY: NOVEMBER 10, 2010

SR 45 (US 41)
FROM: ENTERPRISE DRIVE
TO: SARASOTA COUNTY LINE
SEE SHEET ONE FOR LEGEND
AND GENERAL NOTES
THIS MAP IS NOT A SURVEY

RIGHT OF WAY MAP

FLORIDA DEPARTMENT OF TRANSPORTATION
SURVEYING AND MAPPING

APPROVED BY — DATE
FOR DISTRICT SECRETARY

REVISION	BY	DATE	REVISION	BY	DATE

	BY	DATE
PRELIM	G JONES	6/14/11
FINAL	G JONES	5/29/12
CHECKED	D.S.Q.A.	6/01/12

FA PROJ NO. S129 358 R — SECTION 01010-000
STATE ROAD NO. 45 — CHARLOTTE COUNTY

MAPS PREPARED BY: McKIM & CREED, INC
WPI NO. N/A
FP ID 4227102

FIELD BOOK NO.'S: SEE SHEET ONE
SCALE: 1" = 40'
SHEET 8

SECTIONS 1 AND 12, TOWNSHIP 40 SOUTH, RANGE 21 EAST
CHARLOTTE COUNTY

RIGHT OF WAY MAP

FLORIDA DEPARTMENT OF TRANSPORTATION
SURVEYING AND MAPPING

APPROVED BY — DATE
03-28-2013
FOR DISTRICT SECRETARY

REVISION	BY	DATE
VOID PAR 100A ADD PAR 808A	JTW	3/22/13
ADD UTILITY ESMT. PAR 100A	JTW	1/23/13

	BY	DATE
PRELIM	G JONES	6/14/11
FINAL	G JONES	5/29/12
CHECKED	D.S.Q.A.	6/01/12

FA PROJ NO. S129 358 R — SECTION 01010-000
STATE ROAD NO. 45 — CHARLOTTE COUNTY
FP ID 4227102

MAPS PREPARED BY McKIM & CREED, INC
WPI NO. N/A
FIELD BOOK NO.'S SEE SHEET ONE
SCALE: 1" = 40'
SHEET 9

SECTIONS 1 AND 12, TOWNSHIP 40 SOUTH, RANGE 21 EAST
CHARLOTTE COUNTY

DATE OF AERIAL PHOTOGRAPHY: NOVEMBER 10, 2010

RIGHT OF WAY MAP	FLORIDA DEPARTMENT OF TRANSPORTATION SURVEYING AND MAPPING	APPROVED BY / DATE 06-06-2012 FOR DISTRICT SECRETARY	REVISION	BY	DATE	REVISION	BY	DATE

	BY	DATE
PRELIM	G JONES	6/14/11
FINAL	G JONES	5/29/12
CHECKED	D.S.Q.A.	6/01/12

FA PROJ NO. 5129 358 R	SECTION 01010-000	MAPS PREPARED BY McKIM & CREED, INC
STATE ROAD NO. 45	CHARLOTTE COUNTY	WPI NO. N/A
FP ID 4227102		FIELD BOOK NO.'S SEE SHEET ONE
		SCALE: 1" = 40'
		SHEET 10

RIGHT OF WAY MAP

FLORIDA DEPARTMENT OF TRANSPORTATION
SURVEYING AND MAPPING

APPROVED BY — DATE: 03-28-2013
FOR DISTRICT SECRETARY

REVISION	BY	DATE	REVISION	BY	DATE
VOID PAR 1008 ADD PAR 808B	JTW	3/22/13			

	BY	DATE
PRELIM	G JONES	6/14/11
FINAL	G JONES	5/29/12
CHECKED	D.S.Q.A.	6/01/12

FA PROJ NO. S129 358 R — SECTION 01010-000
STATE ROAD NO. 45 — CHARLOTTE COUNTY

MAPS PREPARED BY: McKIM & CREED, INC
WPI NO. N/A
FP ID 4227102

FIELD BOOK NO.'S: SEE SHEET ONE
SCALE: 1" = 40'
SHEET 11

SECTIONS 1, 2, 11 AND 12, TOWNSHIP 40 SOUTH, RANGE 21 EAST
CHARLOTTE COUNTY

RIGHT OF WAY MAP	FLORIDA DEPARTMENT OF TRANSPORTATION SURVEYING AND MAPPING	APPROVED BY / DATE 03-28-2013 FOR DISTRICT SECRETARY

REVISION	BY	DATE	REVISION	BY	DATE
VOID PAR 100B ADD PAR 808B	JTW	3/22/13			

	BY	DATE
PRELIM	G JONES	6/14/11
FINAL	G JONES	5/29/12
CHECKED	D.S.Q.A.	6/01/12

FA PROJ NO. S129 358 R — SECTION 01010-000
STATE ROAD NO. 45 — CHARLOTTE COUNTY

MAPS PREPARED BY: McKIM & CREED, INC
WPI NO. N/A
SCALE: 1" = 40'
FIELD BOOK NO.'S: SEE SHEET ONE
FP ID 4227102
SHEET 12

SECTIONS 2 AND 11, TOWNSHIP 40 SOUTH, RANGE 21 EAST
CHARLOTTE COUNTY

RIGHT OF WAY MAP	FLORIDA DEPARTMENT OF TRANSPORTATION SURVEYING AND MAPPING	APPROVED BY / DATE 06-06-2012 FOR DISTRICT SECRETARY	REVISION	BY	DATE	REVISION	BY	DATE

	BY	DATE
PRELIM	G JONES	6/14/11
FINAL	G JONES	5/29/12
CHECKED	D.S.Q.A.	6/01/12

FA PROJ NO. S129 358 R — SECTION 01010-000
STATE ROAD NO. 45 — CHARLOTTE COUNTY

MAPS PREPARED BY: McKIM & CREED, INC
WPI NO. N/A
FP ID 4227102
FIELD BOOK NO.'S: SEE SHEET ONE
SCALE: 1" - 40'
SHEET 13

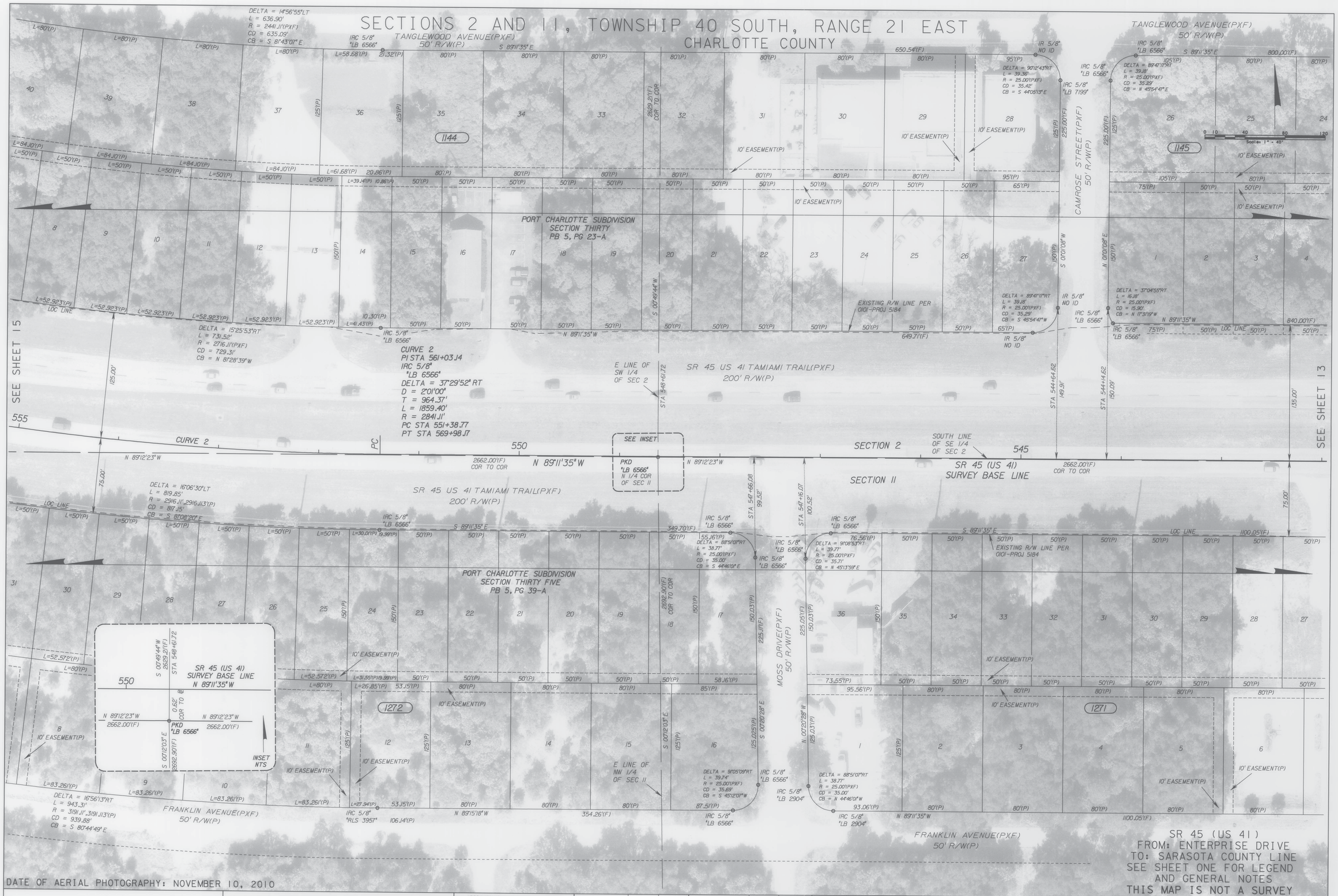

RIGHT OF WAY MAP

FLORIDA DEPARTMENT OF TRANSPORTATION
SURVEYING AND MAPPING

APPROVED BY — DATE
06-06-2012
FOR DISTRICT SECRETARY

REVISION	BY	DATE	REVISION	BY	DATE

	BY	DATE
PRELIM	G JONES	6/14/11
FINAL	G JONES	5/29/12
CHECKED	D.S.O.A.	6/01/12

FA PROJ NO. S129 358 R — SECTION 01010-000
STATE ROAD NO. 45 — CHARLOTTE COUNTY

MAPS PREPARED BY McKIM & CREED, INC
WPI NO. N/A
FP ID 4227102

FIELD BOOK NO.'S SEE SHEET ONE
SCALE: 1" = 40'
SHEET 14

RIGHT OF WAY MAP	FLORIDA DEPARTMENT OF TRANSPORTATION SURVEYING AND MAPPING	APPROVED BY / DATE Jan C. My 03-28-2013 FOR DISTRICT SECRETARY	VOID PAR 100C ADD PAR 808C REVISION	JTW BY	3/22/13 DATE	REVISION	BY	DATE		BY	DATE	FA PROJ NO. S129 358 R	SECTION 01010-000	MAPS PREPARED BY McKIM & CREED, INC	FIELD BOOK NO.'S SEE SHEET ONE
									PRELIM	G JONES	6/14/11			WPI NO. N/A	SCALE: 1" = 40'
									FINAL	G JONES	5/29/12	STATE ROAD NO. 45	CHARLOTTE COUNTY	FP ID 4227102	SHEET 15
									CHECKED	D.S.Q.A.	6/01/12				

SECTIONS 2 AND 3, TOWNSHIP 40 SOUTH, RANGE 21 EAST

CHARLOTTE COUNTY

PORT CHARLOTTE SUBDIVISION
SECTION THIRTY TWO
PB 5, PG 29-A

PORT CHARLOTTE SUBDIVISION
(REPLAT)
PB 5, PG 49

PORT CHARLOTTE SUBDIVISION
SECTION THIRTY TWO
PB 5, PG 29-A

PORT CHARLOTTE SUBDIVISION
(REPLAT)
PB 5, PG 49

PORT CHARLOTTE SUBDIVISION
SECTION
TWENTY-NINE
PB 5, PG 22-A

BAMBOO DRIVE(P)(F)
50' R/W(P)

CHAMBERLAIN BLVD(P)(F)
70' R/W(P)

UNNAMED PLATTED STREET

EXISTING R/W LINE PER
0101-PROJ 5184

SR 45 US 41 TAMIAMI TRAIL(P)(F)
200' R/W(P)

US 41 TAMIAMI TRAIL(P)(F)
200' R/W(P)

SR 45 (US 41)
SURVEY BASE LINE

W LINE
OF SW 1/4
OF SEC 2

STA 578+25.42

SECTION 2
SECTION 3

BOWMAN TERRACE(F)
POINCIANA LANE(P)
50' R/W(P)

BOWMAN TERRACE(P)(F)
50' R/W(P)

CURVE 2
PI STA 561+03.14
IRC 5/8"
"LB 6566"
DELTA = 37°29'52" RT
D = 2°01'00"
T = 964.37'
L = 1859.40'
R = 2841.11'
PC STA 551+38.77
PT STA 569+98.17

DELTA = 88°54'52" RT
L = 37.92'
R = 25.00'(P)(F)
CD = 34.39'
CB = S 08°14'11" E

DELTA = 91°19'48" RT
L = 39.85'
R = 25.00'(P)(F)
CD = 35.76'
CB = S 80°53'03" W

DELTA = 01°45'20" RT
L = 80.92'
R = 2641.11'(P)(F)
CD = 80.92'
CB = N 52°34'23" W

DELTA = 01°55'24" LT
L = 97.88'
R = 2916.11'(P)(F)
CD = 97.88'
CB = S 52°39'25" E

DELTA = 88°49'52" RT
L = 38.76'
R = 25.00'(P)(F)
CD = 34.99'
CB = S 09°12'11" E

DELTA = 10°46'15" LT
L = 548.19'
R = 2916.11'(P)(F)
CD = 547.39'
CB = S 6°20'30" E

DELTA = 88°49'52" RT
L = 38.76'
R = 25.00'(P)(F)
CD = 34.99'
CB = N 79°37'14" E

DELTA = 93°06'34" RT
L = 40.63'
R = 25.00'(P)(F)
CD = 36.30'
CB = S 81°46'03" W

DELTA = 86°54'26" RT
L = 37.92'
R = 25.00'(P)(F)
CD = 34.39'
CB = N 08°14'28" W

CLOSING LINE
S 48°41'37" E
457.18'(F)

Scale: 1" = 40'

SEE SHEET 17

SEE SHEET 15

SR 45 (US 41)
FROM: ENTERPRISE DRIVE
TO: SARASOTA COUNTY LINE
SEE SHEET ONE FOR LEGEND
AND GENERAL NOTES

DATE OF AERIAL PHOTOGRAPHY: NOVEMBER 10, 2010

RIGHT OF WAY MAP	FLORIDA DEPARTMENT OF TRANSPORTATION SURVEYING AND MAPPING	APPROVED BY / DATE FOR DISTRICT SECRETARY	REVISION / BY / DATE	REVISION / BY / DATE		BY	DATE	FA PROJ NO. S129 358 R	SECTION 01010-000	MAPS PREPARED BY McKIM & CREED, INC	FIELD BOOK NO.'S SEE SHEET ONE
					PRELIM	G JONES	6/14/11			WPI NO. N/A	SCALE: 1" = 40'
					FINAL	G JONES	5/29/12	STATE ROAD NO. 45	CHARLOTTE COUNTY	FP ID 4227102	SHEET 16
					CHECKED	D.S.Q.A.	6/01/12				

SECTIONS 2 AND 3, TOWNSHIP 40 SOUTH, RANGE 21 EAST

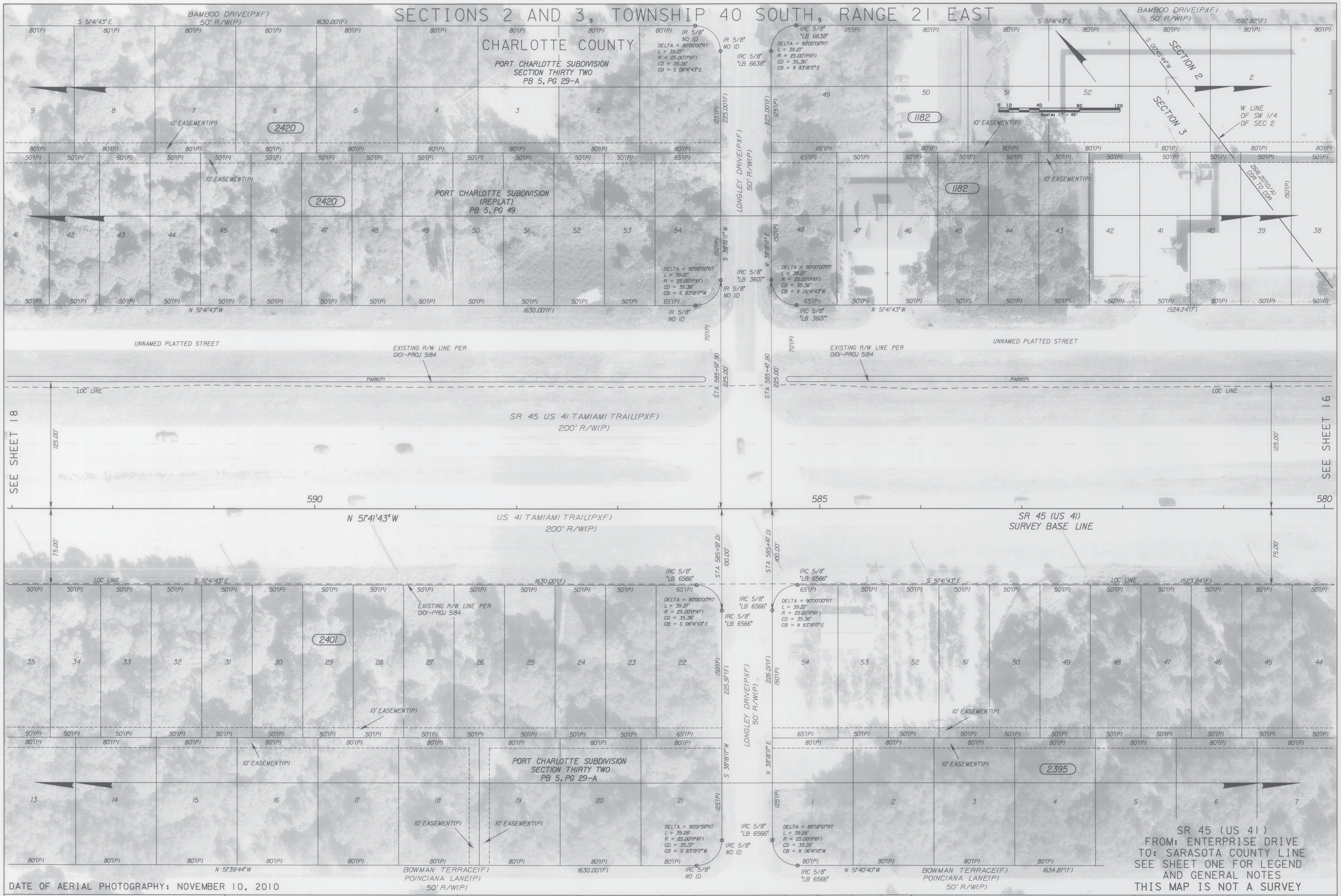

SR 45 (US 41)
FROM: ENTERPRISE DRIVE
TO: SARASOTA COUNTY LINE
SEE SHEET ONE FOR LEGEND
AND GENERAL NOTES
THIS MAP IS NOT A SURVEY

RIGHT OF WAY MAP

FLORIDA DEPARTMENT OF TRANSPORTATION
SURVEYING AND MAPPING

APPROVED BY — DATE
06-06-2012
FOR DISTRICT SECRETARY

REVISION	BY	DATE	REVISION	BY	DATE

	BY	DATE
PRELIM	G JONES	6/14/11
FINAL	G JONES	5/29/12
CHECKED	D.S.Q.A.	6/01/12

FA PROJ NO. S129 358 R — SECTION 01010-000
STATE ROAD NO. 45 — CHARLOTTE COUNTY

MAPS PREPARED BY: McKIM & CREED, INC
WPI NO. N/A
FP ID 4227102

FIELD BOOK NO.'S: SEE SHEET ONE
SCALE: 1" = 40'
SHEET 17

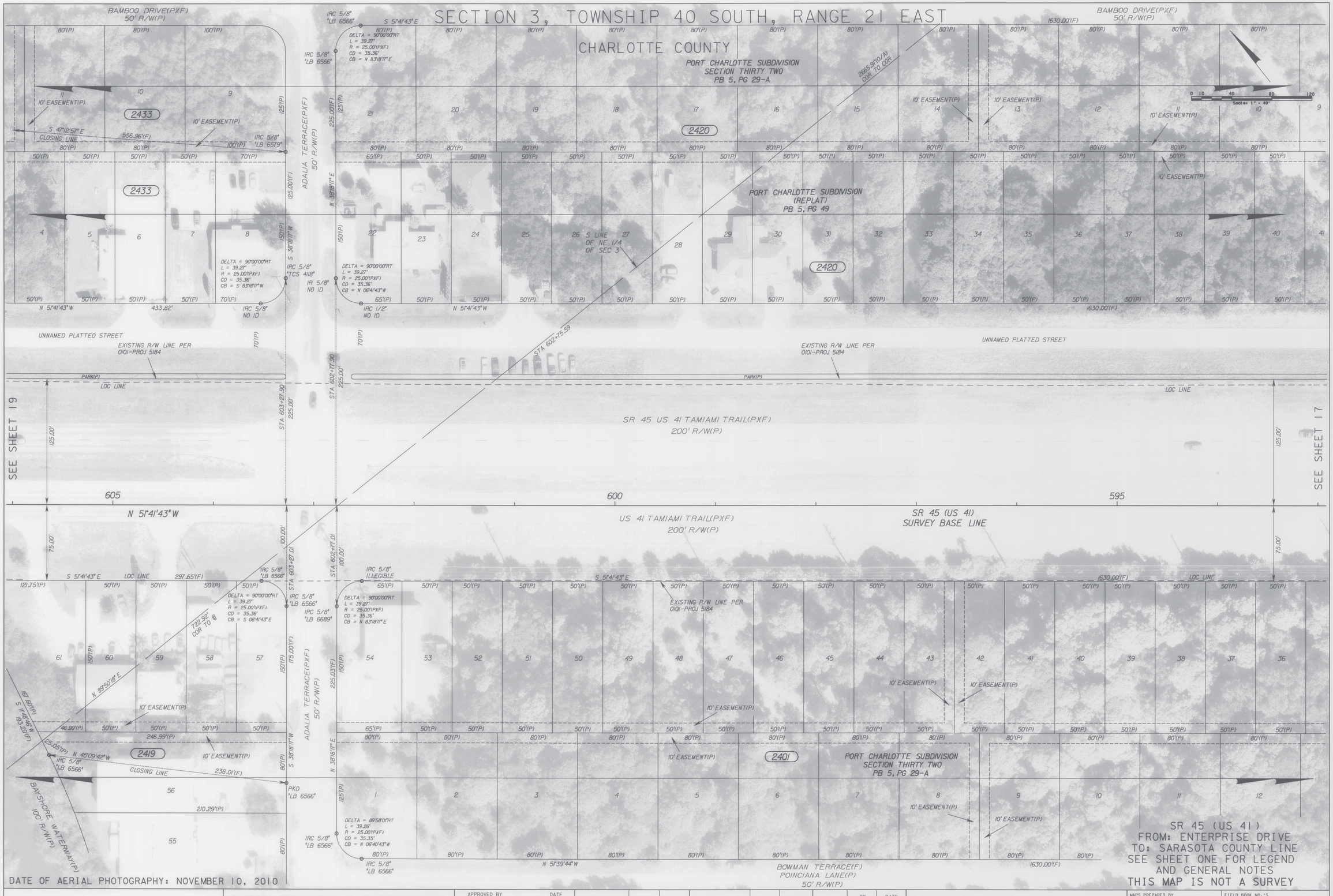

RIGHT OF WAY MAP

FLORIDA DEPARTMENT OF TRANSPORTATION
SURVEYING AND MAPPING

APPROVED BY DATE
06-06-2012
FOR DISTRICT SECRETARY

REVISION	BY	DATE	REVISION	BY	DATE

	BY	DATE
PRELIM	G JONES	6/14/11
FINAL	G JONES	5/29/12
CHECKED	D.S.G.A.	6/01/12

FA PROJ NO. S129 358 R — SECTION 01010-000
STATE ROAD NO. 45 — CHARLOTTE COUNTY

MAPS PREPARED BY McKIM & CREED, INC
WPI NO. N/A
FP ID 4227102

FIELD BOOK NO.'S SEE SHEET ONE
SCALE: 1" = 40'
SHEET 18

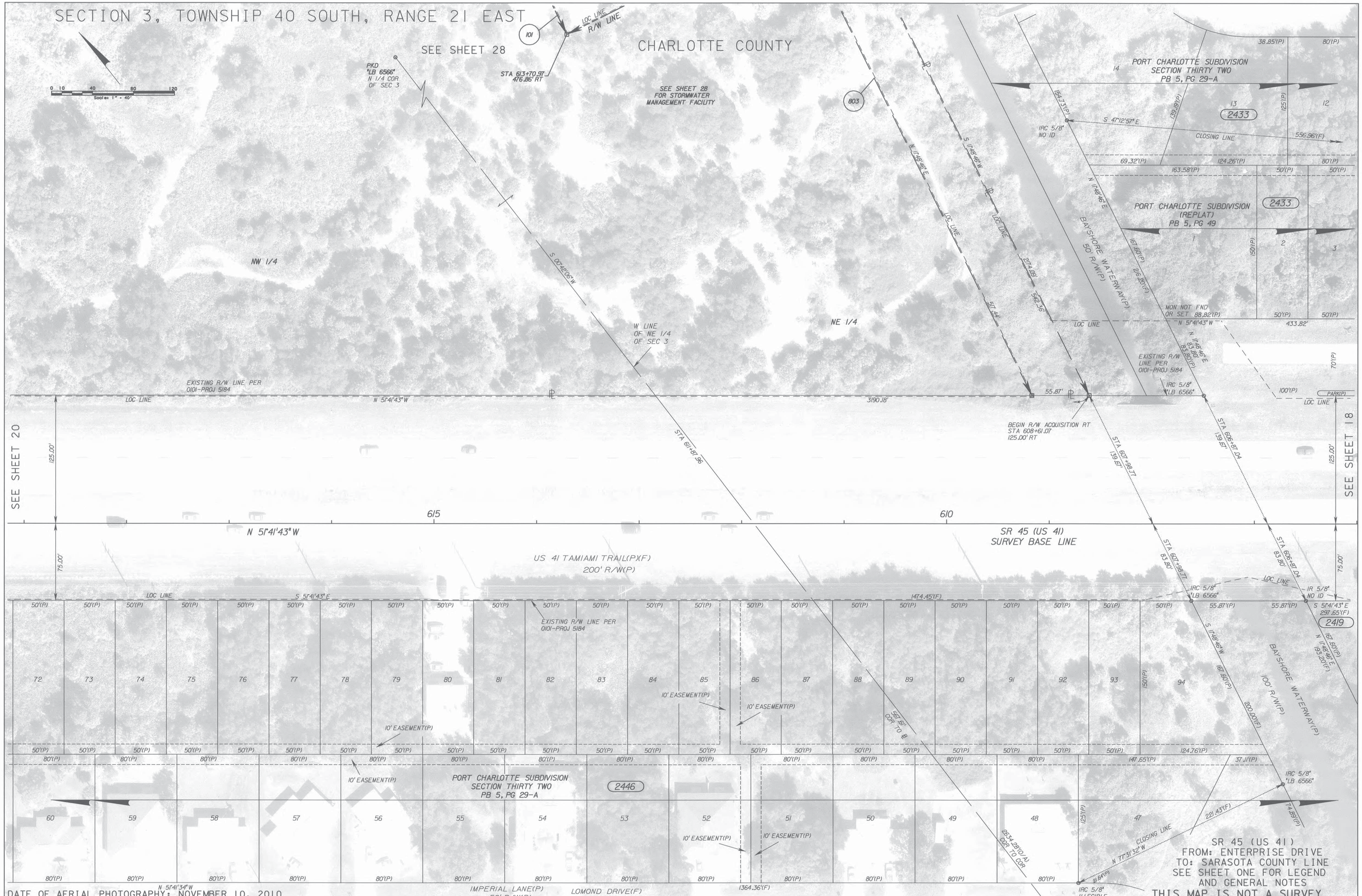

DATE OF AERIAL PHOTOGRAPHY: NOVEMBER 10, 2010

RIGHT OF WAY MAP	FLORIDA DEPARTMENT OF TRANSPORTATION SURVEYING AND MAPPING	APPROVED BY / DATE: 05-02-2013 FOR DISTRICT SECRETARY	REV PAR 101 AND 803 / REVISION	G. JONES / BY	5/01/13 / DATE	REVISION	BY	DATE

	BY	DATE
PRELIM	G JONES	6/14/11
FINAL	G JONES	5/29/12
CHECKED	D.S.Q.A.	6/01/12

FA PROJ NO. S129 358 R — SECTION 01010-000

STATE ROAD NO. 45 — CHARLOTTE COUNTY

MAPS PREPARED BY McKIM & CREED, INC — WPI NO. N/A

FIELD BOOK NO.'S SEE SHEET ONE — SCALE: 1" = 40'

FP ID 4227102 — SHEET 19

SECTION 3, TOWNSHIP 40 SOUTH, RANGE 21 EAST
CHARLOTTE COUNTY

SR 45 (US 41)
FROM: ENTERPRISE DRIVE
TO: SARASOTA COUNTY LINE
SEE SHEET ONE FOR LEGEND
AND GENERAL NOTES

DATE OF AERIAL PHOTOGRAPHY: NOVEMBER 10, 2010

THIS MAP IS NOT A SURVEY

RIGHT OF WAY MAP	FLORIDA DEPARTMENT OF TRANSPORTATION SURVEYING AND MAPPING	APPROVED BY / DATE 06-06-2012 FOR DISTRICT SECRETARY	REVISION / BY / DATE	REVISION / BY / DATE

	BY	DATE
PRELIM	G JONES	6/14/11
FINAL	G JONES	5/29/12
CHECKED	D.S.G.A.	6/01/12

FA PROJ NO. 5129 358 R — SECTION 01010-000
STATE ROAD NO. 45 — CHARLOTTE COUNTY

MAPS PREPARED BY: McKIM & CREED, INC
WPI NO. N/A
FP ID 4227102
FIELD BOOK NO.'S: SEE SHEET ONE
SCALE: 1" = 40'
SHEET 20

SECTION 34, TOWNSHIP 39 SOUTH, RANGE 21 EAST
CITY OF NORTH PORT, SARASOTA COUNTY

SECTIONS 3 AND 4, TOWNSHIP 40 SOUTH, RANGE 21 EAST
CHARLOTTE COUNTY

DATE OF AERIAL PHOTOGRAPHY: NOVEMBER 10, 2010

RIGHT OF WAY MAP	FLORIDA DEPARTMENT OF TRANSPORTATION SURVEYING AND MAPPING	APPROVED BY / DATE 06-28-2012 FOR DISTRICT SECRETARY	REVISION / BY / DATE	REVISED AERIAL IMAGERY / G JONES / 6/27/12	PRELIM / G JONES / 6/14/11 FINAL / G JONES / 5/29/12 CHECKED / D.S.Q.A. / 6/01/12	FA PROJ NO. 3012 086 P STATE ROAD NO. 45	SECTION 01010-000 CHARLOTTE COUNTY	MAPS PREPARED BY McKIM & CREED, INC WPI NO. N/A FP ID 4227102	FIELD BOOK NO.'S SEE SHEET ONE SCALE: 1" = 40' SHEET 21

SECTIONS 3 AND 4, TOWNSHIP 40 SOUTH, RANGE 21 EAST
SECTIONS 33 AND 34, TOWNSHIP 39 SOUTH, RANGE 21 EAST
CITY OF NORTH PORT, SARASOTA COUNTY

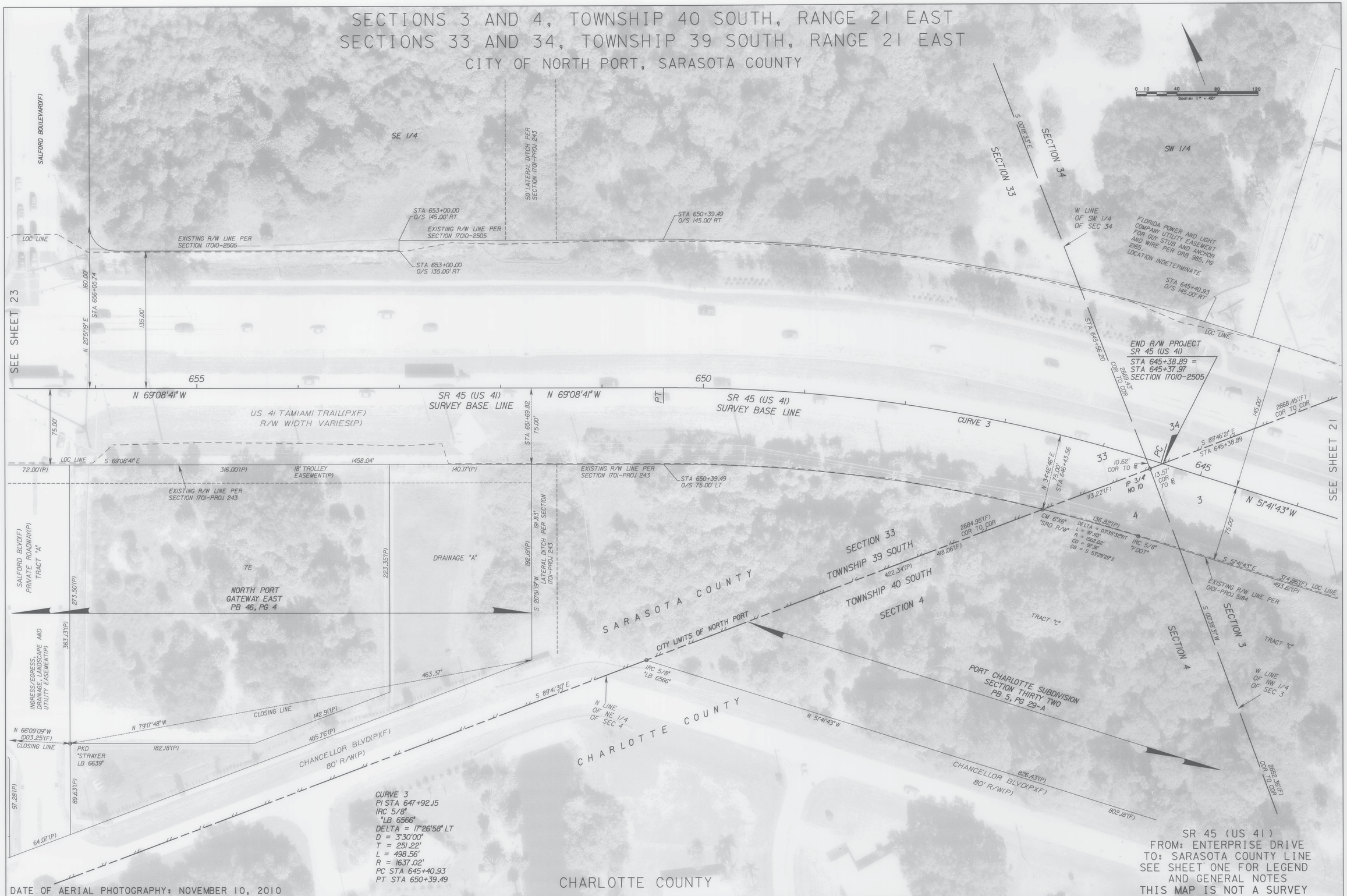

SR 45 (US 41)
FROM: ENTERPRISE DRIVE
TO: SARASOTA COUNTY LINE
SEE SHEET ONE FOR LEGEND AND GENERAL NOTES
THIS MAP IS NOT A SURVEY

DATE OF AERIAL PHOTOGRAPHY: NOVEMBER 10, 2010

RIGHT OF WAY MAP	FLORIDA DEPARTMENT OF TRANSPORTATION SURVEYING AND MAPPING	APPROVED BY / DATE: 06-06-2012 FOR DISTRICT SECRETARY	REVISION	BY	DATE	REVISION	BY	DATE

	BY	DATE
PRELIM	G JONES	6/14/11
FINAL	G JONES	5/29/12
CHECKED	D.S.Q.A.	6/01/12

FA PROJ NO. S129 358 R — SECTION 01010-000
STATE ROAD NO. 45 — CHARLOTTE COUNTY

MAPS PREPARED BY McKIM & CREED, INC
WPI NO. N/A
FIELD BOOK NO.'S SEE SHEET ONE
SCALE: 1" = 40'
FP ID 4227102
SHEET 22

SECTION 33, TOWNSHIP 39 SOUTH, RANGE 21 EAST

CITY OF NORTH PORT, SARASOTA COUNTY

SR 45 (US 41)
FROM: ENTERPRISE DRIVE
TO: SARASOTA COUNTY LINE
SEE SHEET ONE FOR LEGEND
AND GENERAL NOTES
THIS MAP IS NOT A SURVEY

DATE OF AERIAL PHOTOGRAPHY: NOVEMBER 10, 2010

RIGHT OF WAY MAP	FLORIDA DEPARTMENT OF TRANSPORTATION SURVEYING AND MAPPING	APPROVED BY / DATE 06-06-2012 FOR DISTRICT SECRETARY	REVISION / BY / DATE	REVISION / BY / DATE

	BY	DATE
PRELIM	G JONES	6/14/11
FINAL	G JONES	5/29/12
CHECKED	D.S.O.A.	6/01/12

FA PROJ NO. S129 358 R — SECTION 01010-000

STATE ROAD NO. 45 — CHARLOTTE COUNTY

MAPS PREPARED BY McKIM & CREED, INC — FIELD BOOK NO.'S SEE SHEET ONE

WPI NO. N/A — SCALE: 1" = 40'

FP ID 4227102 — SHEET 23

SECTIONS 6 AND 7, TOWNSHIP 40 SOUTH, RANGE 22 EAST
CHARLOTTE COUNTY

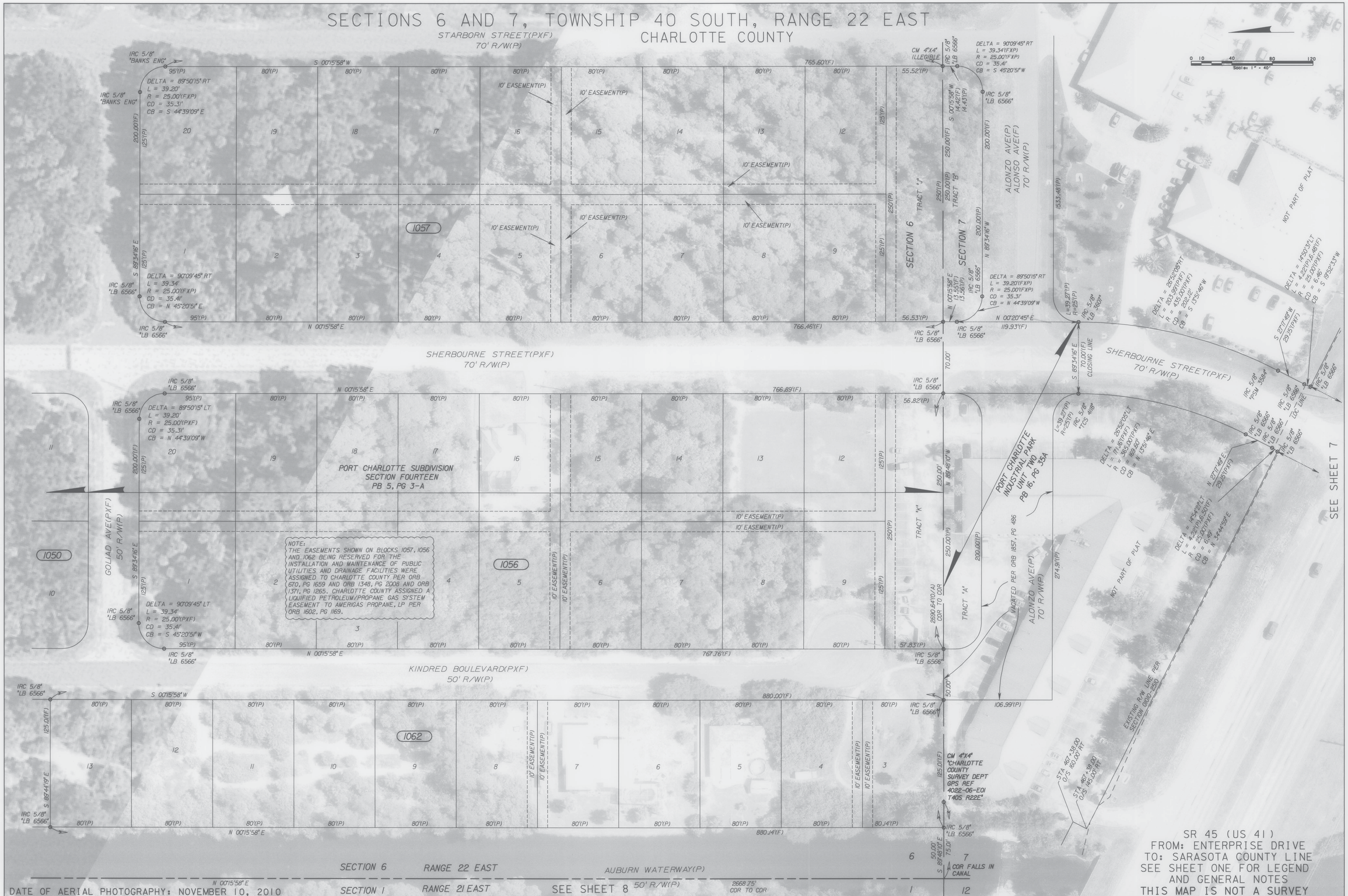

SR 45 (US 41)
FROM: ENTERPRISE DRIVE
TO: SARASOTA COUNTY LINE
SEE SHEET ONE FOR LEGEND
AND GENERAL NOTES
THIS MAP IS NOT A SURVEY

DATE OF AERIAL PHOTOGRAPHY: NOVEMBER 10, 2010

RIGHT OF WAY MAP	FLORIDA DEPARTMENT OF TRANSPORTATION SURVEYING AND MAPPING	APPROVED BY [signature] 06-06-2012 FOR DISTRICT SECRETARY	DATE	REVISION	BY	DATE	REVISION	BY	DATE		BY	DATE	FA PROJ NO. S129 358 R	SECTION 01010-000	MAPS PREPARED BY McKIM & CREED, INC	FIELD BOOK NO.'S SEE SHEET ONE
										PRELIM	G JONES	6/14/11			WPI NO. N/A	SCALE: 1" = 40'
										FINAL	G JONES	5/29/12	STATE ROAD NO. 45	CHARLOTTE COUNTY	FP ID 4227102	SHEET 24
										CHECKED	D.S.Q.A.	6/01/12				

SECTION 12, TOWNSHIP 40 SOUTH, RANGE 21 EAST
CHARLOTTE COUNTY

DATE OF AERIAL PHOTOGRAPHY: NOVEMBER 10, 2010

SR 45 (US 41)
FROM: ENTERPRISE DRIVE
TO: SARASOTA COUNTY LINE
SEE SHEET ONE FOR LEGEND AND GENERAL NOTES
THIS MAP IS NOT A SURVEY

RIGHT OF WAY MAP

FLORIDA DEPARTMENT OF TRANSPORTATION
SURVEYING AND MAPPING

APPROVED BY — DATE: 03-28-2013
FOR DISTRICT SECRETARY

REVISION	BY	DATE
VOID PAR 100A ADD PAR 808A	JTW	3/22/13
ADD PLAT UTILITY ESMT.	JTW	1/23/13
ADD DIST LINE PAR 100A		

	BY	DATE
PRELIM	G JONES	6/14/11
FINAL	G JONES	5/29/12
CHECKED	D.S.Q.A.	6/01/12

FA PROJ NO. S129 358 R — SECTION 01010-000
STATE ROAD NO. 45 — CHARLOTTE COUNTY
FP ID 4227102

MAPS PREPARED BY: McKIM & CREED, INC
WPI NO. N/A
FIELD BOOK NO.'S: SEE SHEET ONE
SCALE: 1" = 40'
SHEET 25

SECTION 12, TOWNSHIP 40 SOUTH, RANGE 21 EAST
CHARLOTTE COUNTY

SR 45 (US 41)
FROM: ENTERPRISE DRIVE
TO: SARASOTA COUNTY LINE
SEE SHEET ONE FOR LEGEND AND GENERAL NOTES
THIS MAP IS NOT A SURVEY

DATE OF AERIAL PHOTOGRAPHY: NOVEMBER 10, 2010

RIGHT OF WAY MAP

FLORIDA DEPARTMENT OF TRANSPORTATION
SURVEYING AND MAPPING

APPROVED BY — DATE
03-28-2013
FOR DISTRICT SECRETARY

REVISION	BY	DATE
VOID PAR 108B ADD PAR 808B	JTW	3/22/13
ADD PLAT UTILITY ESMT.	JTW	1/23/13
ADD DIST LINE PAR 108B		

	BY	DATE
PRELIM	G JONES	6/14/11
FINAL	G JONES	5/29/12
CHECKED	D.S.Q.A.	6/01/12

FA PROJ NO. S129 358 R — SECTION 01010-000
STATE ROAD NO. 45 — CHARLOTTE COUNTY

MAPS PREPARED BY McKIM & CREED, INC
WPI NO. N/A
FP ID 4227102

FIELD BOOK NO.'S SEE SHEET ONE
SCALE: 1" = 40'
SHEET 26

DATE OF AERIAL PHOTOGRAPHY: NOVEMBER 10, 2010

RIGHT OF WAY MAP

FLORIDA DEPARTMENT OF TRANSPORTATION
SURVEYING AND MAPPING

APPROVED BY — DATE
03-28-2013
FOR DISTRICT SECRETARY

REVISION	BY	DATE
VOID PAR 1008 ADD PAR 808C	JTW	3/22/13
ADD PLAT UTILITY ESMT. ADD DIST LINE PAR 1008	JTW	1/23/13

REVISION	BY	DATE

	BY	DATE
PRELIM	G JONES	6/14/11
FINAL	G JONES	5/29/12
CHECKED	D.S.Q.A.	6/01/12

FA PROJ NO. S129 358 R — SECTION 01010-000
STATE ROAD NO. 45 — CHARLOTTE COUNTY

MAPS PREPARED BY: McKIM & CREED, INC
WPI NO. N/A
FIELD BOOK NO.'S: SEE SHEET ONE
SCALE: 1" = 40'
FP ID 4227102
SHEET 27

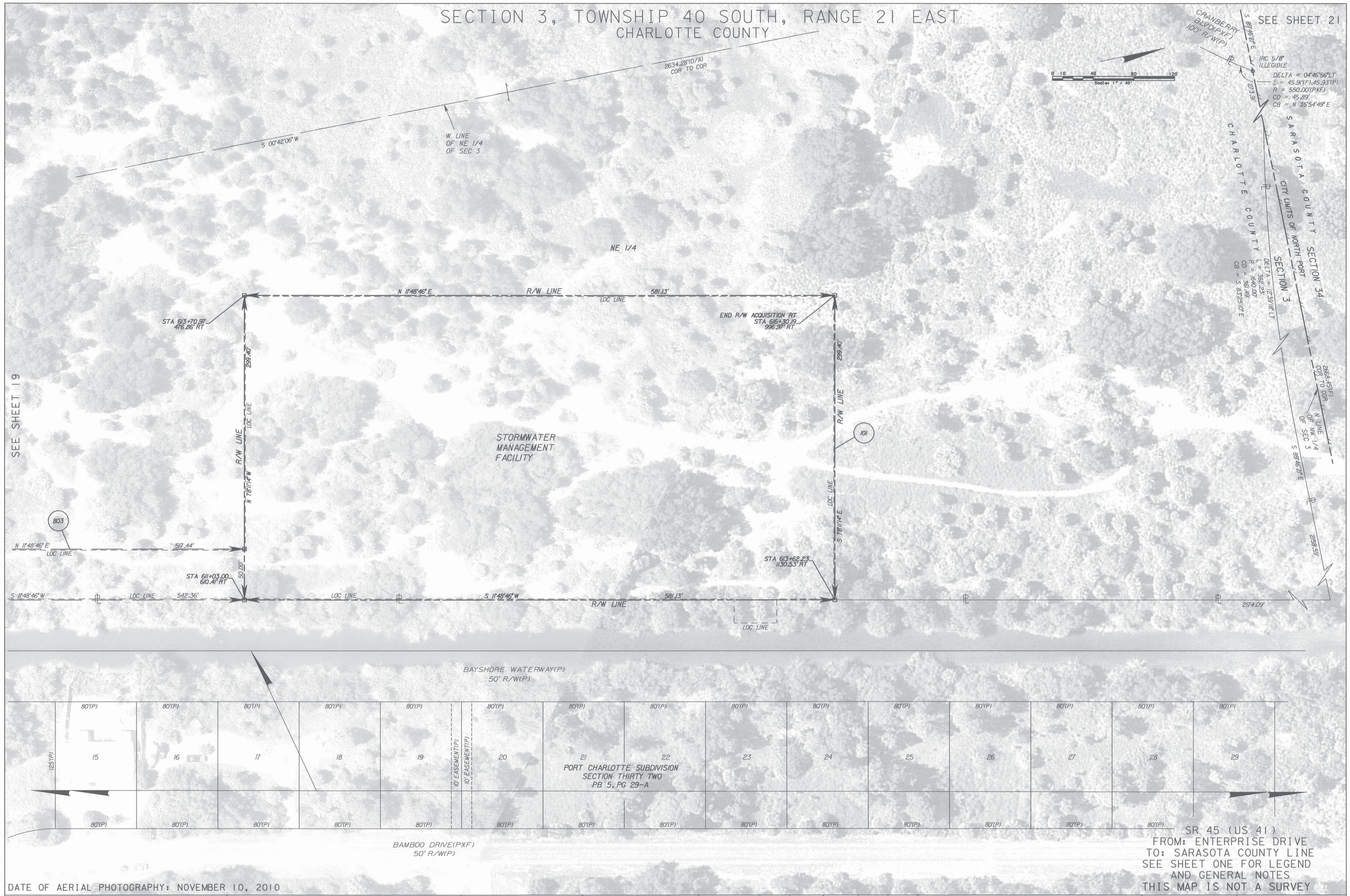

DATE OF AERIAL PHOTOGRAPHY: NOVEMBER 10, 2010

RIGHT OF WAY MAP	FLORIDA DEPARTMENT OF TRANSPORTATION SURVEYING AND MAPPING	APPROVED BY DATE 05-02-2013 FOR DISTRICT SECRETARY	REV PAR 101 AND 803	G. JONES	5/01/13					BY	DATE	FA PROJ NO. S129 358 R	SECTION 01010-000	MAPS PREPARED BY McKIM & CREED, INC	FIELD BOOK NO.'S SEE SHEET ONE
			REVISION	BY	DATE	REVISION	BY	DATE	PRELIM	G JONES	6/14/11			WPI NO. N/A	SCALE: 1" = 40'
									FINAL	G JONES	5/29/12	STATE ROAD NO. 45	CHARLOTTE COUNTY	FP ID 4227102	SHEET 28
									CHECKED	D.S.Q.A.	6/01/12				



POT STA 430+00.00

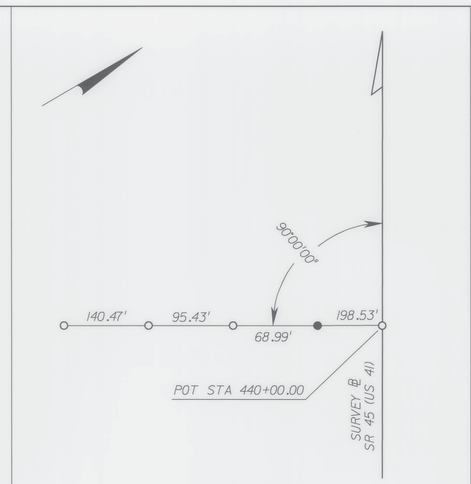

POT STA 440+00.00

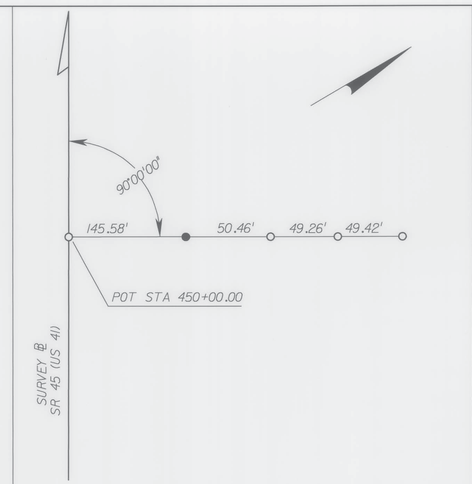

POT STA 450+00.00

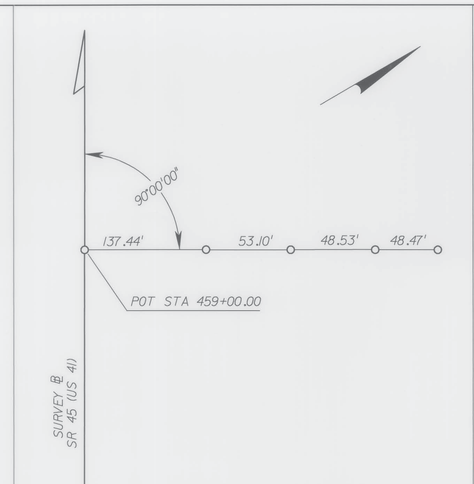

POT STA 459+00.00

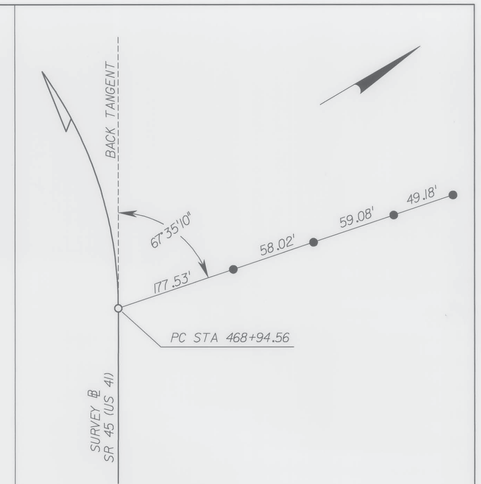

PC STA 468+94.56

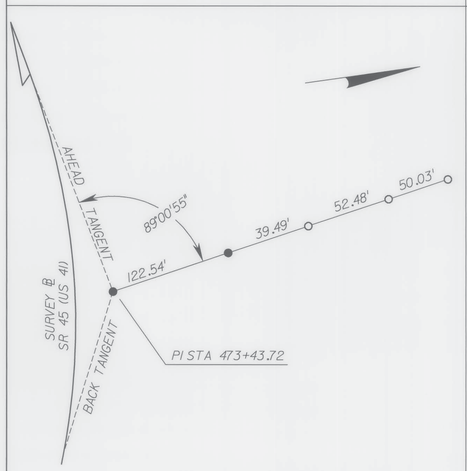

PI STA 473+43.72

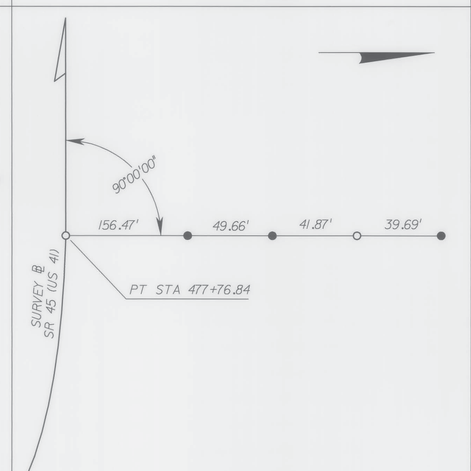

PT STA 477+76.84

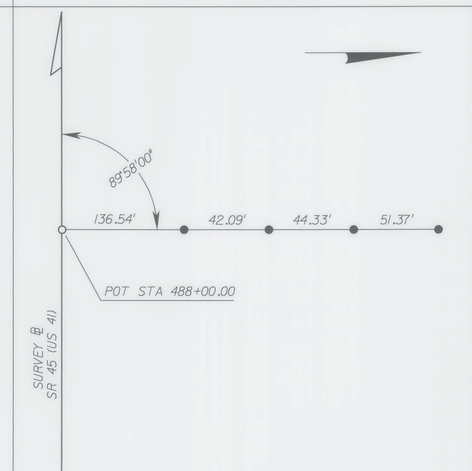

POT STA 488+00.00

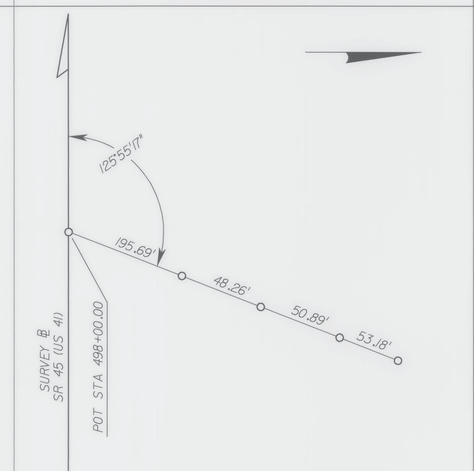

POT STA 498+00.00

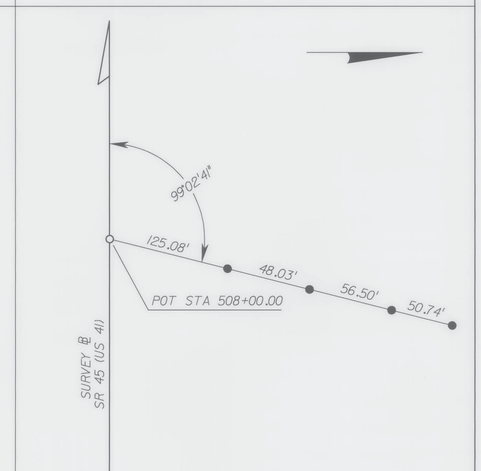

POT STA 508+00.00

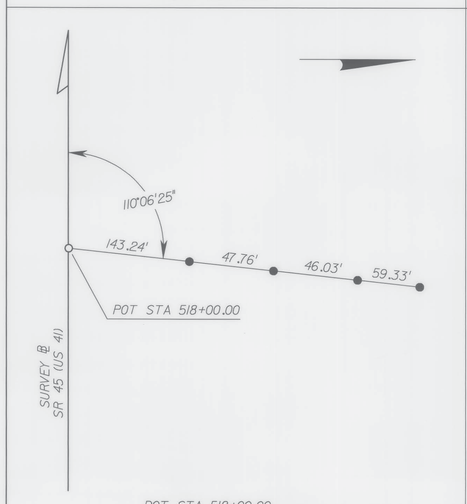

POT STA 518+00.00

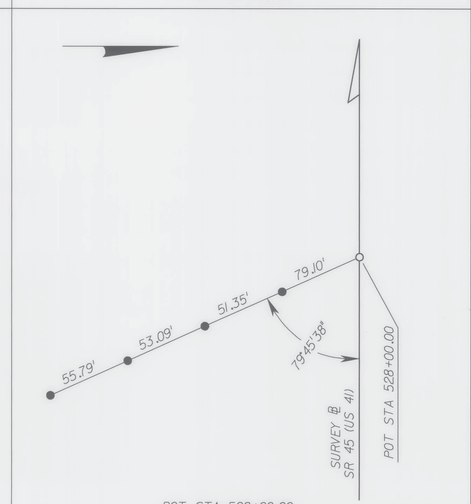

POT STA 528+00.00

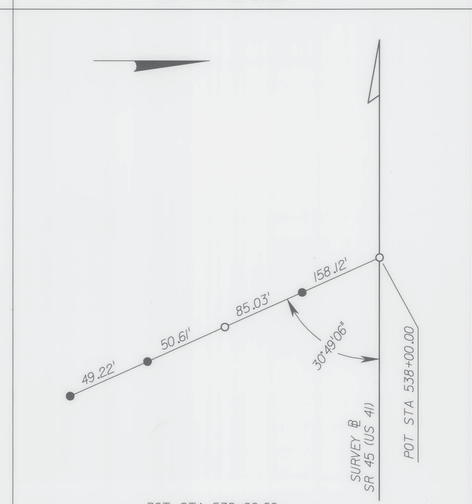

POT STA 538+00.00

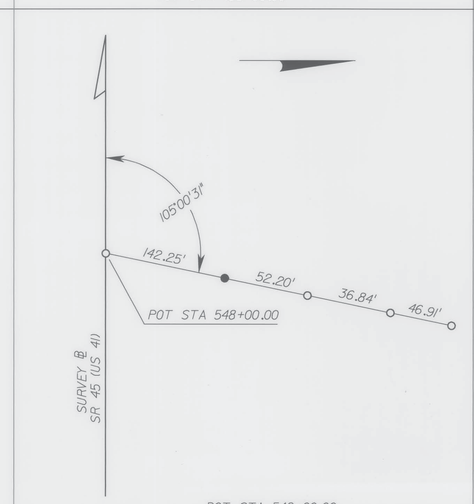

POT STA 548+00.00

LEGEND

● = SET 5/8" IRON ROD AND CAP "LB 6566" (UNLESS OTHERWISE NOTED)

○ = SET PK NAIL AND DISK "LB 6566" (UNLESS OTHERWISE NOTED)

= DENOTES SURVEY ℄

SR 45 (US 41)
FROM: ENTERPRISE DRIVE
TO: SARASOTA COUNTY LINE
SEE SHEET ONE FOR LEGEND
AND GENERAL NOTES
THIS MAP IS NOT A SURVEY

RIGHT OF WAY MAP

FLORIDA DEPARTMENT OF TRANSPORTATION
SURVEYING AND MAPPING

APPROVED BY — DATE
06-06-2012
FOR DISTRICT SECRETARY

REVISION	BY	DATE	REVISION	BY	DATE

	BY	DATE
PRELIM	G JONES	6/14/11
FINAL	G JONES	5/29/12
CHECKED	D.S.O.A.	6/01/12

FA PROJ NO. S129 358 R — SECTION 01010-000
STATE ROAD NO. 45 — CHARLOTTE COUNTY

MAPS PREPARED BY McKIM & CREED, INC — FIELD BOOK NO.'S SEE SHEET ONE
WPI NO. N/A — SCALE: NTS
FP ID 4227102 — SHEET 29

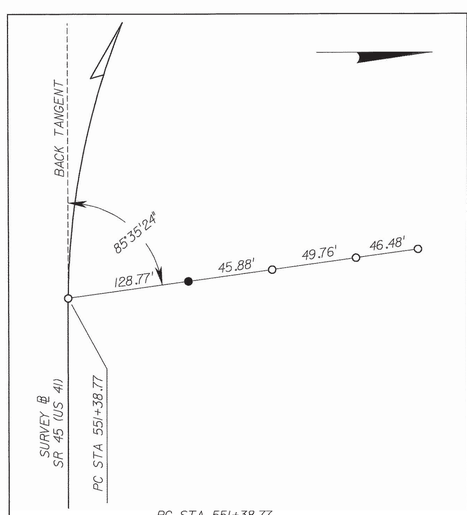

PC STA 551+38.77

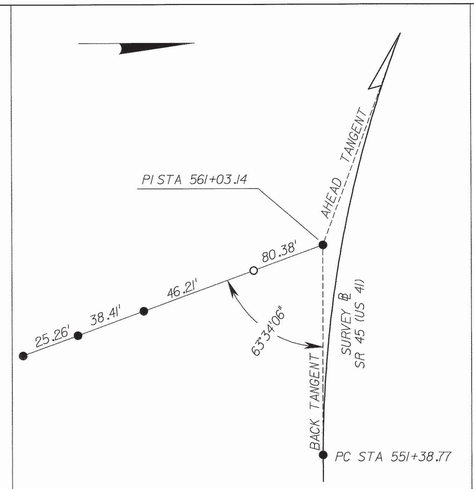

PI STA 561+03.14

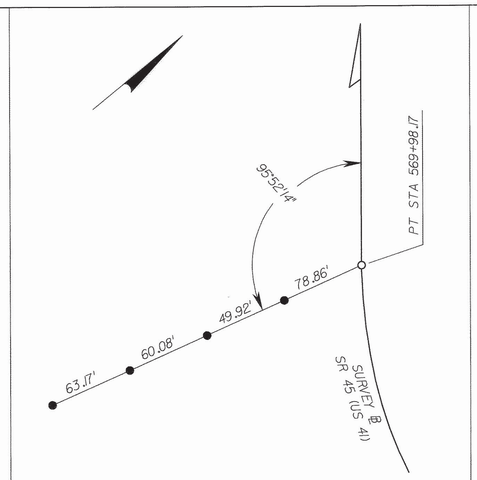

PT STA 569+98.17

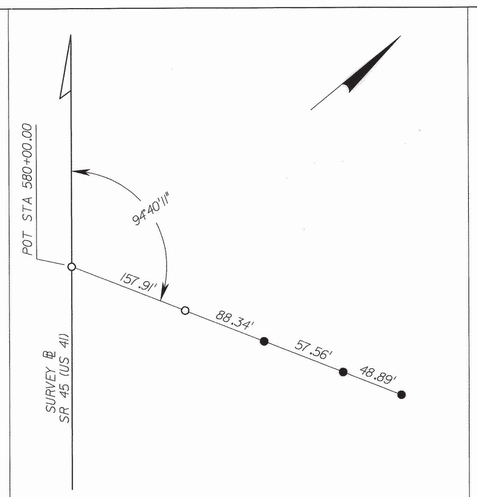

POT STA 580+00.00

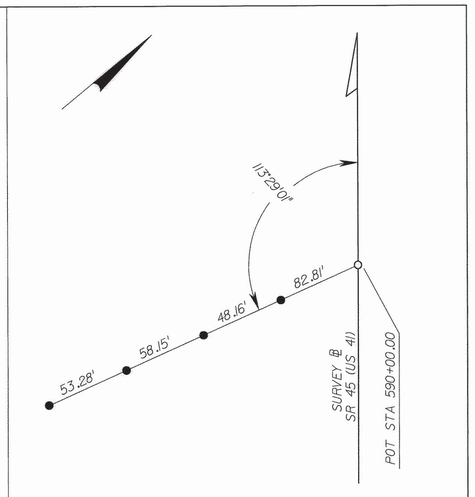

POT STA 590+00.00

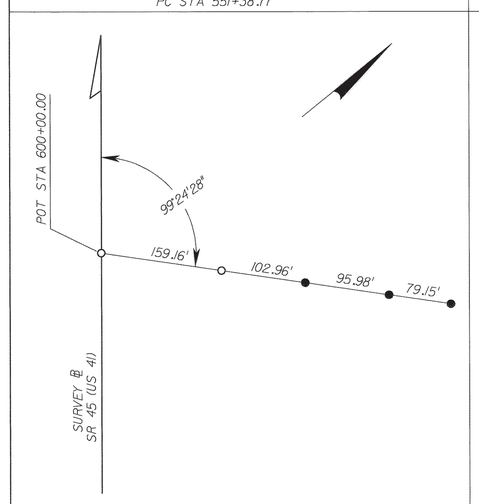

POT STA 600+00.00

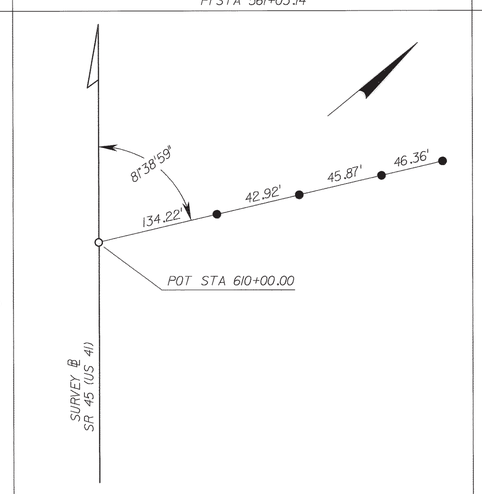

POT STA 610+00.00

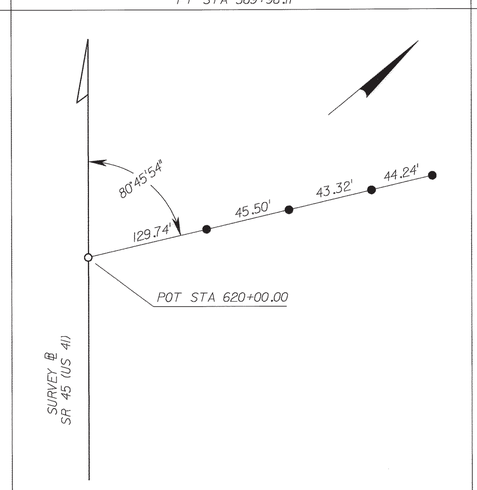

POT STA 620+00.00

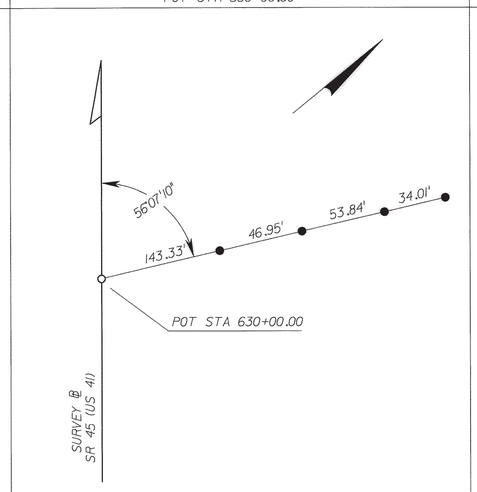

POT STA 630+00.00

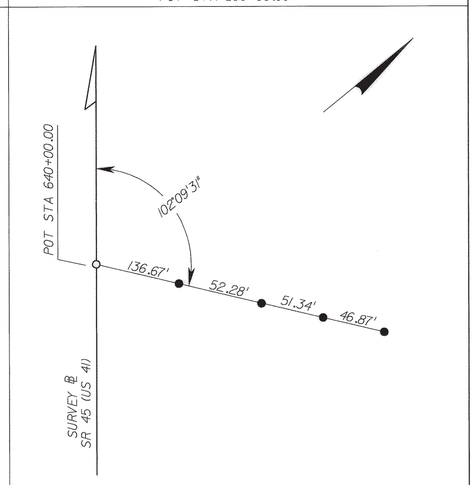

POT STA 640+00.00

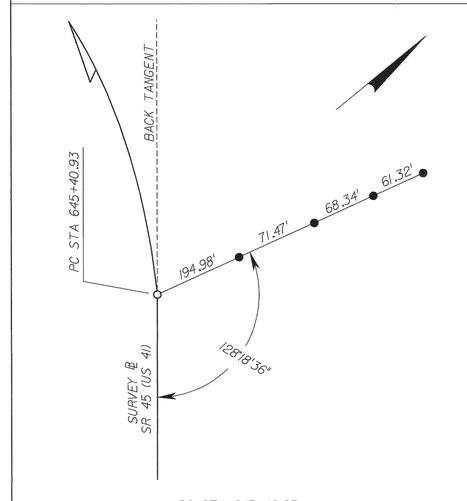

PC STA 645+40.93

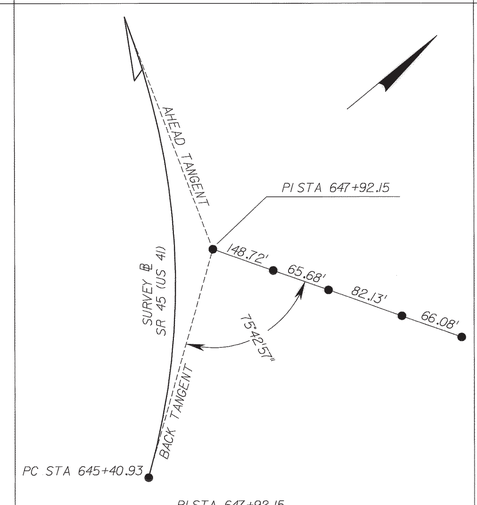

PI STA 647+92.15

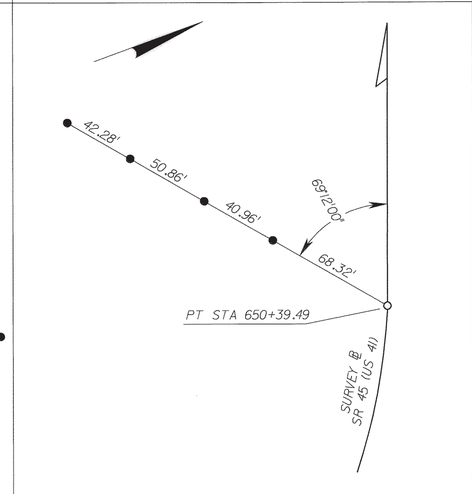

PT STA 650+39.49

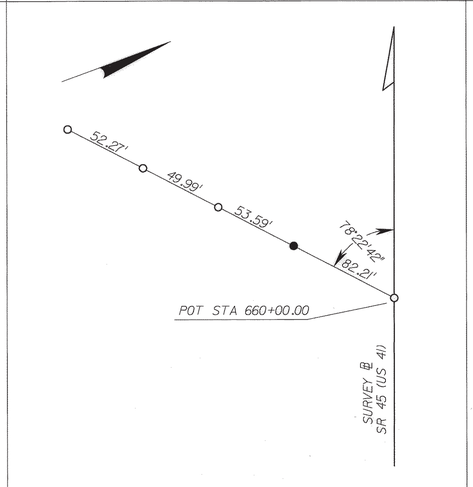

POT STA 660+00.00

LEGEND

● = SET 5/8" IRON ROD AND CAP "LB 6566" (UNLESS OTHERWISE NOTED)

○ = SET PK NAIL AND DISK "LB 6566" (UNLESS OTHERWISE NOTED)

= DENOTES SURVEY ℄

SR 45 (US 41)
FROM: ENTERPRISE DRIVE
TO: SARASOTA COUNTY LINE
SEE SHEET ONE FOR LEGEND
AND GENERAL NOTES
THIS MAP IS NOT A SURVEY

RIGHT OF WAY MAP	FLORIDA DEPARTMENT OF TRANSPORTATION SURVEYING AND MAPPING	APPROVED BY FOR DISTRICT SECRETARY	DATE 06-06-2012

REVISION	BY	DATE	REVISION	BY	DATE

	BY	DATE
PRELIM	G JONES	6/14/11
FINAL	G JONES	5/29/12
CHECKED	D.S.G.A.	6/01/12

FA PROJ NO. 5129 358 R — SECTION 01010-000

STATE ROAD NO. 45 — CHARLOTTE COUNTY

MAPS PREPARED BY McKIM & CREED, INC

WPI NO. N/A

FP ID 4227102

FIELD BOOK NO.'S SEE SHEET ONE

SCALE: NTS

SHEET 30

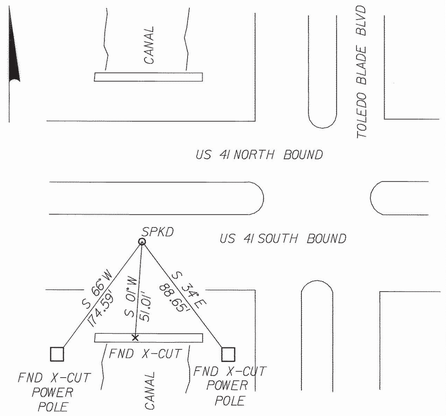

NORTH QUARTER CORNER
OF SECTION 12, TOWNSHIP 40 SOUTH, RANGE 21 EAST

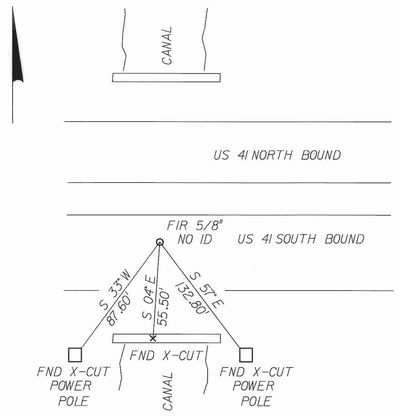

NORTHWEST CORNER
OF SECTION 12, TOWNSHIP 40 SOUTH, RANGE 21 EAST

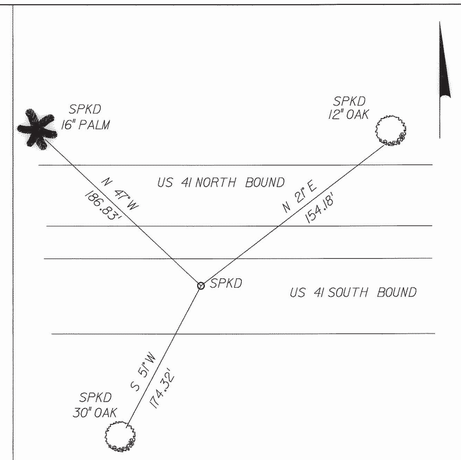

NORTH QUARTER CORNER
OF SECTION 11, TOWNSHIP 40 SOUTH, RANGE 21 EAST

LEGEND

● = SET 5/8" IRON ROD AND CAP "LB 6566" (UNLESS OTHERWISE NOTED)

○ = SET PK NAIL AND DISK "LB 6566" (UNLESS OTHERWISE NOTED)

SPKD= SET PK NAIL AND DISK "LB 6566"

= DENOTES SURVEY ℄

SR 45 (US 41)
FROM: ENTERPRISE DRIVE
TO: SARASOTA COUNTY LINE
SEE SHEET ONE FOR LEGEND
AND GENERAL NOTES
THIS MAP IS NOT A SURVEY

RIGHT OF WAY MAP	FLORIDA DEPARTMENT OF TRANSPORTATION SURVEYING AND MAPPING	APPROVED BY	DATE								BY	DATE	FA PROJ NO. S129 358 R	SECTION 01010-000	MAPS PREPARED BY McKIM & CREED, INC	FIELD BOOK NO.'S SEE SHEET ONE
		[signature]	06-06-2012							PRELIM	G JONES	6/14/11			WPI NO. N/A	SCALE: NTS
		FOR DISTRICT SECRETARY		REVISION	BY	DATE	REVISION	BY	DATE	FINAL	G JONES	5/29/12	STATE ROAD NO. 45	CHARLOTTE COUNTY	FP ID 4227102	SHEET 31
										CHECKED	D.S.Q.A.	6/01/12				

TABLE OF OWNERSHIPS

PARCEL NO.	SHEET NO.	NAME	AREA TAKEN	REMAINDERS LEFT	REMAINDERS RIGHT	COMMENTS	RECORDING DATA
~~100A~~	~~9, 25~~	~~MURDOCK VILLAGE COMMUNITY REDEVELOPMENT AGENCY~~	~~3.321 AC~~	~~N/A~~		~~REMAINDER IS CONTIGUOUS LANDS~~ VOID	
~~100B~~	~~11, 12, 26~~	~~MURDOCK VILLAGE COMMUNITY REDEVELOPMENT AGENCY~~	~~1.950 AC~~	~~SEE 100A~~	~~-~~	VOID	
~~100C~~	~~15, 27~~	~~MURDOCK VILLAGE COMMUNITY REDEVELOPMENT AGENCY~~	~~3.377 AC~~	~~SEE 100A~~	~~-~~	VOID	
101	19, 28	WBF FLORIDA PROPERTIES III, LLC	3.994 AC	-	72.888 AC		ORB 3991, PG 1902 (ORDER OF TAKING)
800	25	MURDOCK VILLAGE COMMUNITY REDEVELOPMENT AGENCY	4776 SF	SEE 100A	-		ORB 3843, PG 1724
801	26	MURDOCK VILLAGE COMMUNITY REDEVELOPMENT AGENCY	7126 SF	SEE 100A	-		ORB 3843, PG 1724
802	27	MURDOCK VILLAGE COMMUNITY REDEVELOPMENT AGENCY	6240 SF	SEE 100A	-		ORB 3843, PG 1724
803	19, 28	WBF FLORIDA PROPERTIES III, LLC	26496 SF	-	SEE 101		ORB 3991, PG 1902 (ORDER OF TAKING)
804		NOT USED					
805	9, 25	MURDOCK VILLAGE COMMUNITY REDEVELOPMENT AGENCY	2376 SF	SEE 100A	-		ORB 3843, PG 1724
806	12, 26	MURDOCK VILLAGE COMMUNITY REDEVELOPMENT AGENCY	1644 SF	SEE 100A	-		ORB 3843, PG 1724
807	15, 27	MURDOCK VILLAGE COMMUNITY REDEVELOPMENT AGENCY	972 SF	SEE 100A	-		ORB 3843, PG 1724
808A	9, 25	MURDOCK VILLAGE COMMUNITY REDEVELOPMENT AGENCY	3.321 AC	N/A	-	REMAINDER IS CONTIGUOUS LANDS	ORB 3843, PG 1724
808B	11, 12, 26	MURDOCK VILLAGE COMMUNITY REDEVELOPMENT AGENCY	1.950 AC	SEE 808A	-		ORB 3843, PG 1724
808C	15, 27	MURDOCK VILLAGE COMMUNITY REDEVELOPMENT AGENCY	3.377 AC	SEE 808A	-		ORB 3843, PG 1724

REVISION BLOCK

REVISION	BY	DATE
REV PAR 101 AND 803	G. JONES	5-01-2013
VOID PARCEL 100A,B,C-ADD PARCEL 808A,B,C	JTW	03-22-2013
NAME CHANGE PARCEL 101 AND 803	K. CROFT	02-27-2013

LEGEND

PARCEL NUMBER IDENTIFICATION	TYPE USE
100-699	DEEDS OF ALL TYPES
700-799	TEMPORARY EASEMENTS
800-899	PERPETUAL EASEMENTS
900-999	LICENSE AGREEMENTS

RIGHT OF WAY MAP

FLORIDA DEPARTMENT OF TRANSPORTATION
SURVEYING AND MAPPING

APPROVED BY DATE
05-02-2013
FOR DISTRICT SECRETARY

REVISION	BY	DATE	REVISION	BY	DATE

	BY	DATE
PRELIM	G JONES	6/14/11
FINAL	G JONES	5/29/12
CHECKED	D.S.O.A.	6/01/12

FA PROJ NO. S129 358 R
SECTION 01010-000
STATE ROAD NO. 45
CHARLOTTE COUNTY

MAPS PREPARED BY McKIM & CREED, INC
WPI NO. N/A
FP ID 4227102

FIELD BOOK NO.'S SEE SHEET ONE
SCALE: N/A
SHEET 32