



South Florida Water Management District
Individual Environmental Resource Permit No. 06-103806-P
Date Issued: September 4, 2020

Permittee: Florida Department Of Transportation
3400 West Commercial Blvd
Ft Lauderdale, FL 33309-3421

Project: I-75 Alligator Alley Environmental Education Project

Application No. 200604-3620

Location: Broward County, See Exhibit 1

Your application for an Individual Environmental Resource Permit is approved. This action is taken based on Chapter 373, Part IV, of Florida Statutes (F.S.) and the rules in Chapter 62-330, Florida Administrative Code (F.A.C.). Unless otherwise stated, this permit constitutes certification of compliance with state water quality standards under section 401 of the Clean Water Act, 33 U.S.C. 1341, and a finding of consistency with the Florida Coastal Management Program. Please read this entire agency action thoroughly and understand its contents.

This permit is subject to:

- Not receiving a filed request for a Chapter 120, F.S., administrative hearing.
- The attached General Conditions for Environmental Resource Permits.
- The attached Special Conditions.
- All referenced Exhibits.

All documents are available online through the District's ePermitting site at www.sfwmd.gov/ePermitting.

If you object to these conditions, please refer to the attached "Notice of Rights" which addresses the procedures to be followed if you desire a public hearing or other review of the proposed agency action. Please contact this office if you have any questions concerning this matter. If we do not hear from you in accordance with the "Notice of Rights", we will assume that you concur with the District's action.

The District does not publish notices of action. If you wish to limit the time within which a person may request an administrative hearing regarding this action, you are encouraged to publish, at your own expense, a notice of agency action in the legal advertisement section of a newspaper of general circulation in the county or counties where the activity will occur. Legal requirements and instructions for publishing a notice of agency action, as well as a noticing format that can be used, are available upon request. If you publish a notice of agency action, please send a copy of the affidavit of publication provided by the newspaper to the District's West Palm Beach office for retention in this file.

If you have any questions regarding your permit or need any other information, please call us at 1-800-432-2045 or email ERP@sfwmd.gov.



Ricardo A. Valera, P.E.
Bureau Chief, Environmental Resource Bureau

**South Florida Water Management District
Individual Environmental Resource Permit No. 06-103806-P**

Date Issued: September 4, 2020 **Expiration Date:** September 4, 2025

Project Name: I-75 Alligator Alley Environmental Education Project

Permittee: Florida Department Of Transportation
3400 West Commercial Blvd
Ft Lauderdale, FL 33309-3421

Operating Entity: Florida Department Of Transportation
3400 West Commercial Blvd
Ft Lauderdale, FL 33309-3421

Location: Broward County

Permit Acres: 40.32 acres

Project Land Use: Transportation

Special Drainage District: N/A

Water Body Classification: CLASS III

FDEP Water Body ID: 3268I

Conservation Easement to District: No

Sovereign Submerged Lands: No

Project Summary

This Environmental Resource Permit authorizes Construction and Operation of a stormwater management (SWM) system serving 40.32 acres of transportation development known as I-75 Alligator Alley Environmental Education Project.

The project includes the construction of educational amenities within the existing SR 93/I-75/Alligator Alley Rest Area. Proposed improvements consist of the reconfiguration of existing parking lots, access roads, drainage structures, utilities, lighting, and sidewalks, and the construction of an observation tower, boardwalks, and a wetland.

Issuance of this permit constitutes certification of compliance with state water quality standards in accordance with Rule 62-330.062, F.A.C.

Site Description

The site is located along I-75 in Broward County, Florida. Please see Exhibit 1.0 for a location map.

The site is presently a rest area.

For information on wetland and surface water impacts, please see the Wetlands and Other Surface Water section of this permit.

Background

Conceptual approval of a SWM for the Alligator Alley Rest Area was previously granted under

Ownership, Operation and Maintenance

Perpetual operation and maintenance of the stormwater management system is the responsibility of Florida Department of Transportation. Upon conveyance or division of ownership or control of the property or the system, the permittee must notify the Agency in writing within 30 days, and the new owner must request transfer of the permit.

Engineering Evaluation:

Land Use

Please refer to the Land Use Table.

Water Quality

Water quality treatment is provided in wet and dry detention ponds. The project provides 10.31 acre-feet of required water quality treatment volume based on 2.5 inches over the controlled basin areas.

Pursuant to Appendix E of Environmental Resource Permit Applicant's Handbook Volume II, the provided water quality treatment includes an additional 50% treatment volume above the requirements in Section 4.2 of Volume II as reasonable assurance that the project will not have an adverse impact on the downstream waterbody. The project is located within the watershed of FDEP WBID No. 3268I identified as impaired for total phosphorous.

In addition to the required water quality treatment volume, the applicant provided site specific pollutant loading calculations demonstrating that the SWM system reduces the post development loading of pollutants, specifically nutrients, to levels less than the loadings generated under the pre-development condition. The pollutant loading calculations are based upon the removal characteristics associated with the system.

The project includes implementation of a Construction Pollution Prevention Plan or Turbidity and Erosion Control Plan (Exhibit 2.0) as additional reasonable assurance of compliance with water quality criteria during construction and operation.

Discharge

The project discharge is within the allowable limit for the area based on a pre- vs post-development discharge analysis.

Parking Lot Design

As found in Water Quantity Data Table below, minimum parking lot elevations have been set at or above the calculated design storm flood elevation.

Perimeter Berm

As found in Water Quantity Data Table below, minimum perimeter berm elevations have been set at or above the calculated design storm flood elevation.

Certification, Operation, and Maintenance

Pursuant to Chapter 62-330.310, F.A.C., Individual Permits will not be converted from the construction phase to the operation phase until construction completion certification of the project is submitted to and accepted by the District. This includes compliance with all permit conditions, except for any long term maintenance and monitoring requirements. It is suggested that the permittee retain the services of an appropriate professional registered in the State of Florida for periodic observation of construction of the project.

For projects permitted with an operating entity that is different from the permittee, it should be noted that until the construction completion certification is accepted by the District and the permit is transferred to an acceptable operating entity pursuant to Sections 12.1-12.3 of the Applicant's Handbook Volume I and Section 62-330.310, F.A.C., the permittee is liable for operation and

maintenance in compliance with the terms and conditions of this permit.

In accordance with Section 373.416(2), F.S., unless revoked or abandoned, all SWM systems and works permitted under Part IV of Chapter 373, F.S., must be operated and maintained in perpetuity.

The efficiency of SWM systems, dams, impoundments, and most other project components will decrease over time without periodic maintenance. The operation and maintenance entity must perform periodic inspections to identify if there are any deficiencies in structural integrity, degradation due to insufficient maintenance, or improper operation of projects that may endanger public health, safety, or welfare, or the water resources. If deficiencies are found, the operation and maintenance entity is responsible for correcting the deficiencies in a timely manner to prevent compromises to flood protection and water quality. See Section 12.4 of the Applicant's Handbook Volume I for Minimum Operation and Maintenance Standards.

**Engineering Evaluation Tables:
Land Use**

Basin	Land Type	Area (ac)	% of Total Basin
System 1	Impervious	6.92	40.00
	Pervious	9.31	53.82
	Open Water	1.07	6.18
	Total:	17.30	100%
System 2	Impervious	4.63	68.39
	Pervious	2.14	31.61
	Total:	6.77	100%
System 3	Impervious	6.74	41.48
	Pervious	8.79	54.09
	Open Water	0.72	4.43
	Total:	16.25	100%

Water Quality

Basin	Treatment Type	Treatment System	Volume Required (ac-ft)	Volume Provided (ac-ft)
System 1	Treatment	DRY DETENTION	0.44	0.44
	Treatment	WET DETENTION	3.83	3.83
System 2	Treatment	DRY DETENTION	0.39	0.39
System 3	Treatment	DRY DETENTION	2.19	2.19
	Treatment	WET DETENTION	2.46	2.46

Water Quantity

Basin	Elevation Type	Storm Event (Yr/Day)	Precipitation Depth (in)	Peak Stage (ft NAVD88)	Min. EL (ft NAVD88)	Peak Discharge Rate (cfs)	Allowable Discharge Rate (cfs)
System 1	Finished Floor	100Y3D	12.00			N/A	N/A
	Perimeter Berm/ Discharge	25YR3D	10.00	11.40	14.00	1.16	33.99
	Parking Lot	5YR1D	4.50	10.03	13.00	N/A	N/A
	Parking Lot	10YR1D	5.00	10.03	13.00	N/A	N/A
System 2	Finished Floor	100Y3D	12.00			N/A	N/A
	Perimeter Berm/ Discharge	25YR3D	10.00	13.03	14.00	20.30	31.84
	Parking Lot	5YR1D	4.50	12.82	13.00	N/A	N/A
	Parking Lot	10YR1D	5.00	12.82	13.00	N/A	N/A
System 3	Finished Floor	100Y3D	12.00			N/A	N/A
	Perimeter Berm/ Discharge	25YR3D	10.00	12.68	14.00	8.87	31.07
	Parking Lot	5YR1D	4.50	10.96	13.00	N/A	N/A
	Parking Lot	10YR1D	5.00	10.96	13.00	N/A	N/A

Bleeder

Basin	Control EL (ft NAVD88)	Structure #	Structure Type	Count	Type	Dia.(in)	Invert EL (ft NAVD88)	Receiving Body
System 2	8.50	CS-3	Discharge	1	Circular Orifice	3.00	9.00	Miami Canal

Weir

Basin	Control EL (ft NAVD88)	Structure #	Structure Type	Count	Type	Width (in)	Height (in)	Crest EL (ft NAVD88)	Receiving Body
System 2	8.50	CS-3	Discharge	1	V-Notch	15.60	44.40	12.70	Miami Canal

Environmental Evaluation:

Wetlands and Other Surface Waters

There are no wetlands or other surface waters located within the project site or affected by this project.

The project includes the construction of an onsite wetland which will be part of the proposed environmental education site. Please refer to Exhibit 2.0 for the wetland design and grading details, and Exhibit 3.0 for the landscape plans.

The project is adjacent to Everglades Water Conservation Area 3 (WCA 3), which consists primarily of sawgrass marshes with some freshwater forested/shrub wetland areas. The location of the adjacent wetland areas is depicted in Exhibit 3.1. The proposed project is separated from WCA 3 by an existing upland berm and a fence. In addition, Best Management Practices will be utilized during construction of the project, as depicted in Exhibit 2.0. Therefore, no secondary impacts to wetland areas are anticipated as a result of the proposed project.

Monitoring and Maintenance

Since the wetland area is not proposed for mitigation purposes, monitoring will not be required. However, maintenance will be required to be conducted in perpetuity, in order to ensure that the wetland area is maintained free from Category 1 exotic vegetation, as discussed in the Special Conditions and Exhibit No. 3.2.

In the event that the Permittee decides to use the wetland area for mitigation for impacts to wetlands within other proposed projects conducted by the Permittee, a permit modification will be required and the criteria under Section 10.3 of the Environmental Resource Permit Applicant's Handbook Volume I will have to be addressed, in accordance with the Special Conditions.

Fish, Wildlife, and Listed Species

The project site does not contain significant habitat for wetland-dependent endangered or threatened wildlife species, or species of special concern. No wetland-dependent endangered or threatened species or species of special concern were observed onsite. Submitted information indicates that potential use of the site by such species is minimal.

This permit does not relieve the applicant from complying with all applicable rules and any other agencies' requirements if, in the future, endangered or threatened species or species of special concern are discovered on the site.

**Environmental Evaluation Tables:
Summary**

Wetlands and Other Surface Waters: 0 acres
 Total Onsite Creation Area (not for mitigation) 0.73 acres

Wetland Creation for Environmental Education

Wetland Creation Not for Mitigation

ID	Acres	Action	Existing Community Description	Proposed Community Description	Current or Without Preserve Score	With Project Score	Time Lag Years.	Risk	P.A.F.	UMAM Gain
Creation	0.73	Creation	Disturbed or Altered	Wetlands	N/A	N/A	N/A	N/A	N/A	N/A
Total:		0.73								

Related Concerns:**Water Use Permit Status**

The applicant has indicated that surface water and groundwater wells will be used as a source for irrigation water for the project. The applicant has applied for a noticed general permit under Rule 40E-2.071, F.A.C.

The applicant has indicated that dewatering is required for construction of this project. Prior to construction the permittee shall submit a Water Use permit for dewatering, as required in the Special Conditions.

This permit does not release the permittee from obtaining all necessary Water Use authorization(s) prior to the commencement of activities which will require such authorization, including construction dewatering and irrigation.

Historical/ Archeological Resources

No information has been received that indicates the presence of archaeological or historical resources on the project site or indicating that the project will have any effect upon significant historic properties listed, or eligible for listing in the National Register of Historic Places.

This permit does not release the permittee from complying with any other agencies requirements in the event that historical and/or archaeological resources are found on the site.

General Conditions for Individual Environmental Resource Permits, 62-330.350, F.A.C.

1. All activities shall be implemented following the plans, specifications and performance criteria approved by this permit. Any deviations must be authorized in a permit modification in accordance with rule 62-330.315, F.A.C. Any deviations that are not so authorized may subject the permittee to enforcement action and revocation of the permit under Chapter 373, F.S.
2. A complete copy of this permit shall be kept at the work site of the permitted activity during the construction phase, and shall be available for review at the work site upon request by the Agency staff. The permittee shall require the contractor to review the complete permit prior to beginning construction.
3. Activities shall be conducted in a manner that does not cause or contribute to violations of state water quality standards. Performance-based erosion and sediment control best management practices shall be installed immediately prior to, and be maintained during and after construction as needed, to prevent adverse impacts to the water resources and adjacent lands. Such practices shall be in accordance with the State of Florida Erosion and Sediment Control Designer and Reviewer Manual (Florida Department of Environmental Protection and Florida Department of Transportation, June 2007), and the Florida Stormwater Erosion and Sedimentation Control Inspector's Manual (Florida Department of Environmental Protection, Nonpoint Source Management Section, Tallahassee, Florida, July 2008), which are both incorporated by reference in subparagraph 62-330.050(9)(b)5., F.A.C., unless a project-specific erosion and sediment control plan is approved or other water quality control measures are required as part of the permit.
4. At least 48 hours prior to beginning the authorized activities, the permittee shall submit to the Agency a fully executed Form 62-330.350(1), "Construction Commencement Notice," (October 1, 2013), (<http://www.flrules.org/Gateway/reference.asp?No=Ref-02505>), incorporated by reference herein, indicating the expected start and completion dates. A copy of this form may be obtained from the Agency, as described in subsection 62-330.010(5), F.A.C., and shall be submitted electronically or by mail to the Agency. However, for activities involving more than one acre of construction that also require a NPDES stormwater construction general permit, submittal of the Notice of Intent to Use Generic Permit for Stormwater Discharge from Large and Small Construction Activities, DEP Form 62-621.300(4)(b), shall also serve as notice of commencement of construction under this chapter and, in such a case, submittal of Form 62-330.350(1) is not required.
5. Unless the permit is transferred under rule 62-330.340, F.A.C., or transferred to an operating entity under rule 62-330.310, F.A.C., the permittee is liable to comply with the plans, terms, and conditions of the permit for the life of the project or activity.
6. Within 30 days after completing construction of the entire project, or any independent portion of the project, the permittee shall provide the following to the Agency, as applicable:
 - a. For an individual, private single-family residential dwelling unit, duplex, triplex, or quadruplex- "Construction Completion and Inspection Certification for Activities Associated With a Private Single-Family Dwelling Unit"[Form 62-330.310(3)]; or
 - b. For all other activities- "As-Built Certification and Request for Conversion to Operational Phase" [Form 62-330.310(1)].
 - c. If available, an Agency website that fulfills this certification requirement may be used in lieu of the form.
7. If the final operation and maintenance entity is a third party:
 - a. Prior to sales of any lot or unit served by the activity and within one year of permit issuance, or within 30 days of as-built certification, whichever comes first, the permittee shall submit, as

applicable, a copy of the operation and maintenance documents (see sections 12.3 thru 12.3.4 of Volume I) as filed with the Florida Department of State, Division of Corporations, and a copy of any easement, plat, or deed restriction needed to operate or maintain the project, as recorded with the Clerk of the Court in the County in which the activity is located.

- b. Within 30 days of submittal of the as-built certification, the permittee shall submit "Request for Transfer of Environmental Resource Permit to the Perpetual Operation and Maintenance Entity" [Form 62-330.310(2)] to transfer the permit to the operation and maintenance entity, along with the documentation requested in the form. If available, an Agency website that fulfills this transfer requirement may be used in lieu of the form.
8. The permittee shall notify the Agency in writing of changes required by any other regulatory agency that require changes to the permitted activity, and any required modification of this permit must be obtained prior to implementing the changes.
 9. This permit does not:
 - a. Convey to the permittee any property rights or privileges, or any other rights or privileges other than those specified herein or in Chapter 62-330, F.A.C.;
 - b. Convey to the permittee or create in the permittee any interest in real property;
 - c. Relieve the permittee from the need to obtain and comply with any other required federal, state, and local authorization, law, rule, or ordinance; or
 - d. Authorize any entrance upon or work on property that is not owned, held in easement, or controlled by the permittee.
 10. Prior to conducting any activities on state-owned submerged lands or other lands of the state, title to which is vested in the Board of Trustees of the Internal Improvement Trust Fund, the permittee must receive all necessary approvals and authorizations under Chapters 253 and 258, F.S. Written authorization that requires formal execution by the Board of Trustees of the Internal Improvement Trust Fund shall not be considered received until it has been fully executed.
 11. The permittee shall hold and save the Agency harmless from any and all damages, claims, or liabilities that may arise by reason of the construction, alteration, operation, maintenance, removal, abandonment or use of any project authorized by the permit.
 12. The permittee shall notify the Agency in writing:
 - a. Immediately if any previously submitted information is discovered to be inaccurate; and
 - b. Within 30 days of any conveyance or division of ownership or control of the property or the system, other than conveyance via a long-term lease, and the new owner shall request transfer of the permit in accordance with Rule 62-330.340, F.A.C. This does not apply to the sale of lots or units in residential or commercial subdivisions or condominiums where the stormwater management system has been completed and converted to the operation phase.
 13. Upon reasonable notice to the permittee, Agency staff with proper identification shall have permission to enter, inspect, sample and test the project or activities to ensure conformity with the plans and specifications authorized in the permit.
 14. If prehistoric or historic artifacts, such as pottery or ceramics, projectile points, stone tools, dugout canoes, metal implements, historic building materials, or any other physical remains that could be associated with Native American, early European, or American settlement are encountered at any time within the project site area, the permitted project shall cease all activities involving subsurface disturbance in the vicinity of the discovery. The permittee or other designee shall contact the Florida Department of State, Division of Historical Resources, Compliance Review Section (DHR), at (850)245-6333, as well as the appropriate permitting agency office. Project activities shall not resume without verbal or written authorization from

the Division of Historical Resources. If unmarked human remains are encountered, all work shall stop immediately and the proper authorities notified in accordance with section 872.05, F.S. For project activities subject to prior consultation with the DHR and as an alternative to the above requirements, the permittee may follow procedures for unanticipated discoveries as set forth within a cultural resources assessment survey determined complete and sufficient by DHR and included as a specific permit condition herein.

15. Any delineation of the extent of a wetland or other surface water submitted as part of the permit application, including plans or other supporting documentation, shall not be considered binding unless a specific condition of this permit or a formal determination under Rule 62-330.201, F.A.C., provides otherwise.
16. The permittee shall provide routine maintenance of all components of the stormwater management system to remove trapped sediments and debris. Removed materials shall be disposed of in a landfill or other uplands in a manner that does not require a permit under Chapter 62-330, F.A.C., or cause violations of state water quality standards.
17. This permit is issued based on the applicant's submitted information that reasonably demonstrates that adverse water resource-related impacts will not be caused by the completed permit activity. If any adverse impacts result, the Agency will require the permittee to eliminate the cause, obtain any necessary permit modification, and take any necessary corrective actions to resolve the adverse impacts.
18. A Recorded Notice of Environmental Resource Permit may be recorded in the county public records in accordance with Rule 62-330.090(7), F.A.C. Such notice is not an encumbrance upon the property.

Special Conditions for Individual Environmental Resource Permits, 62-330.350, F.A.C.

1. The construction authorization for this permit shall expire on the date shown on page 2.
2. Operation and maintenance of the stormwater management system shall be the responsibility of Florida Department of Transportation. The permittee shall notify the Agency in writing within 30 days of any conveyance or division of ownership or control of the property of the system, and the new owner must request transfer of the permit in accordance with Rule 62-330.340, F.A.C.
3. Lake side slopes shall be no steeper than 4:1 (horizontal:vertical) to a depth of two feet below the control elevation. Side slopes shall be nurtured or planted from 2 feet below to 1 foot above control elevation to insure vegetative growth.
4. A stable, permanent and accessible elevation reference shall be established on or within one hundred (100) feet of all permitted discharge structures no later than the submission of the certification report. The location of the elevation reference must be noted on or with the certification report.
5. Prior to initiating construction activities associated with this Environmental Resource Permit (ERP), the permittee is required to hold a pre-construction meeting with field representatives, consultants, contractors, District Environmental Resource Bureau (ERB) staff, and any other local government entities as necessary. The purpose of the pre-construction meeting is to discuss construction methods, sequencing, best management practices, identify work areas, staking and roping of preserves where applicable, and to facilitate coordination and assistance amongst relevant parties. To schedule a pre-construction meeting, please contact ERB staff from the West Palm Beach Office at (561) 686-8800 or via e-mail at: pre-con@sfwmd.gov. When sending a request for a pre-construction meeting, please include the application number, permit number, and contact name and phone number.
6. This permit does not authorize the permittee to cause any adverse impact to or “take” of state listed species and other regulated species of fish and wildlife. Compliance with state laws regulating the take of fish and wildlife is the responsibility of the owner or applicant associated with this project. Please refer to Chapter 68A-27 of the Florida Administrative Code for definitions of “take” and a list of fish and wildlife species. If listed species are observed onsite, FWC staff are available to provide decision support information or assist in obtaining the appropriate FWC permits. Most marine endangered and threatened species are statutorily protected and a “take” permit cannot be issued. Requests for further information or review can be sent to: FWCConservationPlanningServices@MyFWC.com.
7. Prior to commencement of construction, a Consumptive Use permit for dewatering shall be obtained or demonstration that the work qualifies for the permit by rule under Rule 40E-2.061, F.A.C. shall be provided.
8. A maintenance program shall be implemented in accordance with Exhibit No. 3.2 for the created wetland areas on a regular basis to ensure the integrity and viability of those areas as permitted. Maintenance shall be conducted in perpetuity to ensure that the conservation areas are maintained free from Category 1 exotic vegetation (as defined by the Florida Exotic Pest Plant Council at the time of permit issuance) immediately following a maintenance activity. Maintenance in perpetuity shall also insure that conservation areas, including buffers, maintain

the species and coverage of native, desirable vegetation specified in the permit. Coverage of exotic and nuisance plant species shall not exceed 5% of total cover between maintenance activities. In addition, the permittee shall manage the conservation areas such that exotic/nuisance plant species do not dominate any one section of those areas.

9. This permit does not authorize the use of this site as mitigation for off-site projects requiring mitigation. If the Permittee decides to use the wetland area as mitigation for offsite impacts associated with other project's conducted by the Permittee, a modification to this permit will be required, and the criteria in Section 10.3 of the Environmental Resource Permitting Applicant's Handbook Volume I will need to be addressed.

10. Silt screens, hay bales, turbidity screens/barriers or other such sediment control measures shall be utilized during construction. The selected sediment control measure shall be installed landward of the upland zones around all adjacent wetlands and shall be properly "trenched" etc., in accordance with Exhibit No. 2.0. All areas shall be stabilized and vegetated immediately after construction to prevent erosion into the wetlands.

Project Work Schedule for Permit No. 06-103806-P

The following activities are requirements of this Permit and shall be completed in accordance with the Project Work Schedule below. Please refer to both General and Special Conditions for more information. Any deviation from these time frames will require prior approval from the District's Environmental Resources Bureau and may require a minor modification to this permit. Such requests must be made in writing and shall include: (1) reason for the change, (2) proposed start/finish and/or completion dates, and (3) progress report on the status of the project.

Condition No.	Date Added	Description (Application Number)	Due Date	Date Satisfied
GC 4	09/04/2020	Construction Commencement Notice	Prior to Construction	
GC 6	09/04/2020	Submit Certification	30 Days After Construction Completion	
GC 7	09/04/2020	Submit Operation Transfer Request	Within 30 days of Certification	
SC 5	09/04/2020	Pre-Construction Meeting	Prior to Construction	
SC 7	09/04/2020	Submit Consumptive Use permit for dewatering	Prior to Construction	

GC = General Condition

SC = Special Condition

Distribution List

Brian Voelker, E Sciences, Inc

Audubon of Florida - Charles Lee

City of Pembroke Pines

Div of Recreation and Park - District 5

US Army Corps of Engineers - Permit Section

Broward County

City Of Fort Lauderdale

Exhibits

The following exhibits to this permit are incorporated by reference. The exhibits can be viewed by clicking on the links below or by visiting the District's ePermitting website at <http://my.sfwmd.gov/ePermitting> and searching under this application number 200604-3620 .

[Exhibit No. 1.0 Location Map](#)

[Exhibit No. 2.0 SWM Plans](#)

[Exhibit No. 3.0 Landscape Plans](#)

[Exhibit No. 3.1 Offsite Wetland Map](#)

[Exhibit No. 3.2 Maintenance Plan](#)

NOTICE OF RIGHTS

As required by Chapter 120, Florida Statutes, the following provides notice of the opportunities which may be available for administrative hearing pursuant to Sections 120.569 and 120.57, Florida Statutes, or judicial review pursuant to Section 120.68, Florida Statutes, when the substantial interests of a party are determined by an agency. Please note that this Notice of Rights is not intended to provide legal advice. Some of the legal proceedings detailed below may not be applicable or appropriate for your situation. You may wish to consult an attorney regarding your legal rights.

RIGHT TO REQUEST ADMINISTRATIVE HEARING

A person whose substantial interests are or may be affected by the South Florida Water Management District's (District) action has the right to request an administrative hearing on that action pursuant to Sections 120.569 and 120.57, Florida Statutes. Persons seeking a hearing on a District decision which affects or may affect their substantial interests shall file a petition for hearing in accordance with the filing instructions set forth herein within 21 days of receipt of written notice of the decision unless one of the following shorter time periods apply: (1) within 14 days of the notice of consolidated intent to grant or deny concurrently reviewed applications for environmental resource permits and use of sovereign submerged lands pursuant to Section 373.427, Florida Statutes; or (2) within 14 days of service of an Administrative Order pursuant to Section 373.119(1), Florida Statutes. "Receipt of written notice of agency decision" means receipt of written notice through mail, electronic mail, posting, or publication that the District has taken or intends to take final agency action. Any person who receives written notice of a District decision and fails to file a written request for hearing within the timeframe described above waives the right to request a hearing on that decision.

If the District takes final agency action that materially differs from the noticed intended agency decision, persons who may be substantially affected shall, unless otherwise provided by law, have an additional point of entry pursuant to Rule 28-106.111, Florida Administrative Code.

Any person to whom an emergency order is directed pursuant to Section 373.119(2), Florida Statutes, shall comply therewith immediately, but on petition to the board shall be afforded a hearing as soon as possible.

A person may file a request for an extension of time for filing a petition. The District may grant the request for good cause. Requests for extension of time must be filed with the District prior to the deadline for filing a petition for hearing. Such requests for extension shall contain a certificate that the moving party has consulted with all other parties concerning the extension and whether the District and any other parties agree to or oppose the extension. A timely request for an extension of time shall toll the running of the time period for filing a petition until the request is acted upon.

FILING INSTRUCTIONS

A petition for administrative hearing must be filed with the Office of the District Clerk. Filings with the Office of the District Clerk may be made by mail, hand-delivery, or e-mail. Filings by facsimile will not be accepted. A petition for administrative hearing or other document is deemed filed upon receipt during normal business hours by the Office of the District Clerk at the District's headquarters in West Palm Beach, Florida. The District's normal business hours are 8:00 a.m. – 5:00 p.m., excluding weekends and District holidays. Any document received by the Office of the District Clerk after 5:00 p.m. shall be deemed filed as of 8:00 a.m. on the next regular business day.

Additional filing instructions are as follows:

- Filings by mail must be addressed to the Office of the District Clerk, 3301 Gun Club Road, West Palm Beach, Florida 33406.
- Filings by hand-delivery must be delivered to the Office of the District Clerk. Delivery of a petition to the District's security desk does not constitute filing. It will be necessary to request that the District's security officer contact the Office of the District Clerk. An employee of the District's Clerk's office will receive and process the petition.
- Filings by e-mail must be transmitted to the Office of the District Clerk at clerk@sfwmd.gov. The filing date for a document transmitted by electronic mail shall be the date the Office of the District Clerk receives the complete document.

INITIATION OF ADMINISTRATIVE HEARING

Pursuant to Sections 120.54(5)(b)4. and 120.569(2)(c), Florida Statutes, and Rules 28-106.201 and 28-106.301, Florida Administrative Code, initiation of an administrative hearing shall be made by written petition to the District in legible form and on 8 1/2 by 11 inch white paper. All petitions shall contain:

1. Identification of the action being contested, including the permit number, application number, District file number or any other District identification number, if known.
2. The name, address, any email address, any facsimile number, and telephone number of the petitioner, petitioner's attorney or qualified representative, if any.
3. An explanation of how the petitioner's substantial interests will be affected by the agency determination.
4. A statement of when and how the petitioner received notice of the District's decision.
5. A statement of all disputed issues of material fact. If there are none, the petition must so indicate.
6. A concise statement of the ultimate facts alleged, including the specific facts the petitioner contends warrant reversal or modification of the District's proposed action.
7. A statement of the specific rules or statutes the petitioner contends require reversal or modification of the District's proposed action.
8. If disputed issues of material fact exist, the statement must also include an explanation of how the alleged facts relate to the specific rules or statutes.
9. A statement of the relief sought by the petitioner, stating precisely the action the petitioner wishes the District to take with respect to the District's proposed action.

MEDIATION

The procedures for pursuing mediation are set forth in Section 120.573, Florida Statutes, and Rules 28-106.111 and 28-106.401-.405, Florida Administrative Code. The District is not proposing mediation for this agency action under Section 120.573, Florida Statutes, at this time.

RIGHT TO SEEK JUDICIAL REVIEW

Pursuant to Section 120.68, Florida Statutes, and in accordance with Florida Rule of Appellate Procedure 9.110, a party who is adversely affected by final District action may seek judicial review of the District's final decision by filing a notice of appeal with the Office of the District Clerk in accordance with the filing instructions set forth herein within 30 days of rendition of the order to be reviewed, and by filing a copy of the notice with the appropriate district court of appeals via the Florida Courts E-Filing Portal.

SOUTH FLORIDA WATER MANAGEMENT DISTRICT



WATER USE NOTICED GENERAL PERMIT

APPLICATION NUMBER: 200716-7 **PERMIT NO.:** 06-02344-W

DATE ISSUED: July 21, 2020 **EXPIRATION DATE:** July 21, 2040

PERMITTEE: FLORIDA DEPARTMENT OF TRANSPORTATION
3400 WEST COMMERCIAL BOULEVARD
FORT LAUDERDALE, FL 33309

PROJECT NAME: I-75 REST AREA

PROJECT LOCATION: BROWARD COUNTY, S27,28,33,34/T49S/R37E


This is to notify you of the South Florida Water Management District's (District) agency action concerning your Notice of Intent to use water. This action is taken pursuant to Chapter 40E-2, Florida Administrative Code (F.A.C.). Based on the information provided and certified to, District rules have been adhered to and a Water Use Noticed General Permit is in effect for this project subject to:

1. Not receiving a filed request for a Chapter 120, Florida Statutes (F.S.), administrative hearing; and
2. The attached Permit Conditions.

Should you object to the Permit Conditions, please refer to the attached "Notice of Rights" which addresses the procedures to be followed if you desire a public hearing or other review of the proposed agency action. Please contact this office if you have any questions concerning this matter. If we do not hear from you prior to the time frame specified in the "Notice of Rights," we will assume you concur with the District's recommendations.

CERTIFICATE OF SERVICE

I HEREBY CERTIFY THAT this written notice has been mailed or electronically transmitted to the Permittee (and the persons listed in the attached distribution list) this 21st day of July, 2020, in accordance with Section 120.60(3), F.S. Notice was also electronically posted on this date through a link on the home page of the District's website (my.sfwmd.gov/ePermitting).

BY: 

Nicholas M. Vitani, P.G., Section Leader
Water Use Bureau
South Florida Water Management District

SPECIAL PERMIT CONDITIONS

1. This permit is issued to:
Florida Department Of Transportation
3400 West Commercial Boulevard
Fort Lauderdale, FL 33309
2. This permit shall expire on July 21, 2040.

3. Use classification is:

Landscape Irrigation
Public Water Supply

4. Source classification is:

Groundwater from:
Surficial Aquifer System

Surface Water from:
Off-site Canal(s)

5. Allocation:

Total annual allocation is 12.76 million gallons (MG). (34,959 GPD)

Total maximum monthly allocation is 1.21 million gallons (MG).

These allocations represent the amount of water required to meet the water demands as a result of a rainfall deficit during a drought with the probability of recurring one year in ten. The Permittee shall not exceed these allocations in hydrologic conditions less than a 1-in-10 year drought event. Compliance with the annual allocation is based on the quantity withdrawn over a 12-month time period. Compliance with the maximum monthly allocation is based on the greatest quantity withdrawn in any single month. The annual allocation expressed in GPD or MGD is for informational purposes only.

If the rainfall deficit is more severe than that expected to recur once every ten years, the withdrawals shall not exceed that amount necessary to continue to meet the reasonable-beneficial demands under such conditions, provided no harm to the water resources occur and:

1. All other conditions of the permit are met; and
2. The withdrawal is otherwise consistent with applicable declared Water Shortage Orders in effect pursuant to Chapter 40E-21, F.A.C.

6. Withdrawal facilities:

SPECIAL PERMIT CONDITIONS

Groundwater - Existing:

2 - 4" X 110' X 40 GPM Wells Cased To 100 Feet

Surface Water - Existing:

1 - 2" x 10 HP X 100 GPM Centrifugal Pump

7. The Permittee shall submit all data as required by the implementation schedule for each of the permit conditions to: SFWMD at www.sfwmd.gov/ePermitting, or Regulatory Support, 3301 Gun Club Road, West Palm Beach, FL 33406.
8. The Permittee must submit the appropriate application form incorporated by reference in Rule 40E-2.101, F.A.C., to the District prior to the permit expiration date in order to continue the use of water.
9. The Permittee shall secure a well construction permit prior to construction, repair, or abandonment of all wells, as described in Chapter 40E-3, F.A.C.
10. If at any time there is an indication that the well casing, valves, or controls leak or have become inoperative, repairs or replacement shall be made to restore the system to an operating condition. Failure to make such repairs shall be cause for filling and abandoning the well, in accordance with procedures outlined in Chapter 40E-3, F.A.C.
11. Landscape irrigation shall be restricted to the hours and days described in Rule 40E-24.201, F.A.C., or alternative landscape irrigation conservation measures adopted by local government ordinance in accordance with Rule 40E-24.301, F.A.C.
12. The Permittee shall submit to the District an updated "Summary of Groundwater (Well) or Surface Water (Pump or Culvert) Facilities" table ("Section IV - Sources of Water", Water Use Permit Application Form 1379) at least 30 days prior to a change in any facility status (e.g. installation, relocation, abandonment) to include all specifications of the well, pump or culvert (e.g. actual total and cased depths, pump manufacturer and model numbers, pump types, intake depths and type of meters, culvert type, length, cross-section, diameter, height, width, invert elevation, control device, and water use accounting method).
13. If reclaimed water becomes available prior to the expiration date of this permit, the Permittee shall apply for a modification of the water use permit to reflect that portion of the allocation which is to be provided for by reclaimed water. The permittee is required to request a permit modification when an agreement has been executed between both parties, the transmission lines are constructed to the project site, and the necessary on-site modifications and authorizations are obtained.

STANDARD PERMIT CONDITIONS

1. All water uses authorized by this permit shall be implemented as conditioned by this permit, including any documents incorporated by reference in a permit condition. The District may revoke this permit, in whole or in part, or take enforcement action, pursuant to Section 373.136 or 373.243, F.S., unless a permit modification has been obtained to address the noncompliance.

The Permittee shall immediately notify the District in writing of any previously submitted material information that is later discovered to be inaccurate.

2. The Permittee is advised that this permit does not relieve any person from the requirement to obtain all necessary federal, state, local and special district authorizations.
3. The Permittee shall notify the District in writing within 30 days of any sale, transfer, or conveyance of ownership or any other loss of permitted legal control of the Project and/or related facilities from which the permitted consumptive use is made. Where Permittee's control of the land subject to the permit was demonstrated through a lease, the Permittee must either submit a new or modified lease showing that it continues to have legal control or documentation showing a transfer in control of the permitted system/project to the new landowner or new lessee. All transfers of ownership are subject to the requirements of Rule 40E-1.6107, F.A.C. Alternatively, the Permittee may surrender the consumptive use permit to the District, thereby relinquishing the right to conduct any activities under the permit.
4. Nothing in this permit should be construed to limit the authority of the District to declare a water shortage and issue orders pursuant to Chapter 373, F.S. In the event of a declared water shortage, the Permittee must adhere to the water shortage restrictions, as specified by the District. The Permittee is advised that during a water shortage, reports shall be submitted as required by District rule or order. The Permittee is advised that during a water shortage, pumpage, water levels, and water quality data shall be collected and submitted as required by District orders issued pursuant to Chapter 40E-21, F.A.C.
5. This permit does not convey to the Permittee any property rights or privileges other than those specified herein, nor relieve the permittee from complying with any applicable local government, state, or federal law, rule, or ordinance.
6. With advance notice to the Permittee, District staff with proper identification shall have permission to enter, inspect, observe, collect samples, and take measurements of permitted facilities to determine compliance with the permit conditions and permitted plans and specifications. The Permittee shall either accompany District staff onto the property or make provision for access onto the property.

7. A. The Permittee may seek modification of any term of an unexpired permit. The Permittee is advised that Section 373.239, F.S., and Rule 40E-2.331, F.A.C., are applicable to permit modifications.

B. The Permittee shall notify the District in writing 30 days prior to any changes to the project that could potentially alter the reasonable demand reflected in the permitted allocation. Such changes include, but are not limited to, change in irrigated acreage, crop type, irrigation system, large users agreements, or water treatment method. Permittee will be required to apply for a modification of the permit for any changes in permitted allocation.

8. If any condition of the permit is violated, the permit shall be subject to review and modification, enforcement action, or revocation pursuant to Chapter 373, F.S.

9. The Permittee shall mitigate interference with existing legal uses that was caused in whole or in part by the Permittee's withdrawals, consistent with the approved mitigation plan. As necessary to offset the interference, mitigation will include pumpage reduction, replacement of the impacted individual's equipment, relocation of wells, change in withdrawal source, or other means.

Interference to an existing legal use is defined as an impact that occurs under hydrologic conditions equal to or less severe than a 1-in-10 year drought event that results in the:

A. Inability to withdraw water consistent with provisions of the permit, such as when remedial structural or operational actions not materially authorized by existing permits must be taken to address the interference; or

B. Change in the quality of water pursuant to primary State Drinking Water Standards to the extent that the water can no longer be used for its authorized purpose, or such change is imminent.

10. The Permittee shall mitigate harm to the natural resources caused by the Permittee's withdrawals, as determined through reference to the conditions for permit issuance. When harm occurs, or is imminent, the District will require the Permittee to modify withdrawal rates or mitigate the harm. Harm, as determined through reference to the conditions for permit issuance includes:

A. Reduction in ground or surface water levels that results in harmful lateral movement of the fresh water/salt water interface,

B. Reduction in water levels that harm the hydroperiod of wetlands,

C. Significant reduction in water levels or hydroperiod in a naturally occurring water body such as a lake or pond,

D. Harmful movement of contaminants in violation of state water quality standards, or

E. Harm to the natural system including damage to habitat for rare or endangered species.

11. The Permittee shall mitigate harm to existing off-site land uses caused by the Permittee's withdrawals, as determined through reference to the conditions for permit issuance. When harm occurs, or is imminent, the District will require the Permittee to modify withdrawal rates or mitigate the harm. Harm as determined through reference to the conditions for permit issuance, includes:

A. Significant reduction in water levels on the property to the extent that the designed function of the water body and related surface water management improvements are damaged, not including aesthetic values. The designed function of a water body is identified in the original permit or other governmental authorization issued for the construction of the water body. In cases where a permit was not required, the designed function shall be determined based on the purpose for the original construction of the water body (e.g. fill for construction, mining, drainage canal, etc.)

B. Damage to agriculture, including damage resulting from reduction in soil moisture resulting from consumptive use; or,

C. Land collapse or subsidence caused by reduction in water levels associated with consumptive use.

PERMIT INFORMATION

Application Number: 200716-7
Permit Number: 06-02344-W
Project Name: I-75 REST AREA
Location: BROWARD COUNTY, S27,28,33,34/T49S/R37E
Applicant's Name and Address: FLORIDA DEPARTMENT OF TRANSPORTATION
3400 WEST COMMERCIAL BOULEVARD
FORT LAUDERDALE, FL 33309
Water Use Classification: Landscape
Public Water Supply

Sources:

Groundwater from: Surficial Aquifer System
Surface Water from: Off-site Canal(s)

Authorized Allocation:

Annual Allocation: 12.76 Million Gallons (MG)
Maximum Monthly Allocation: 1.21 Million Gallons (MG)

Existing Withdrawal Facilities - Groundwater

Source: Surficial Aquifer System
2 - 4" X 110' X 40 GPM Wells Cased to 100 Feet

Existing Withdrawal Facilities - Surface Water

Source: Off-site Canal(s)
1 - 2" X 10 HP X 100 GPM Centrifugal Pump

<u>Rated Capacity Source</u>	<u>Status Code</u>	<u>GPM</u>	<u>MGM</u>	<u>MGY</u>
Off-site Canal(s)	E	100	4.4	53
Surficial Aquifer System	E	80	3.5	42
Totals:		180	7.9	95

Purpose:

The purpose of this application is to modify and renew Water Use Permit 06-02344-W. This project consists of 126.1 acres, of which 2.75 acres of landscaping will be irrigated by a sprinkler irrigation system. In addition, a public water supply will serve approximately 6,300 people at a roadside rest stop with a per capita use rate of 4 gallons per day. Modification is to increase irrigated acreage from

Purpose:

1.7 acres to 2.75 acres. withdrawals are from the off-site canal via one existing withdrawal facility and from the surficial aquifer system via two existing withdrawal facilities.

NOTICE OF RIGHTS

As required by Chapter 120, Florida Statutes, the following provides notice of the opportunities which may be available for administrative hearing pursuant to Sections 120.569 and 120.57, Florida Statutes, or judicial review pursuant to Section 120.68, Florida Statutes, when the substantial interests of a party are determined by an agency. Please note that this Notice of Rights is not intended to provide legal advice. Some of the legal proceedings detailed below may not be applicable or appropriate for your situation. You may wish to consult an attorney regarding your legal rights.

RIGHT TO REQUEST ADMINISTRATIVE HEARING

A person whose substantial interests are or may be affected by the South Florida Water Management District's (District) action has the right to request an administrative hearing on that action pursuant to Sections 120.569 and 120.57, Florida Statutes. Persons seeking a hearing on a District decision which affects or may affect their substantial interests shall file a petition for hearing in accordance with the filing instructions set forth herein within 21 days of receipt of written notice of the decision unless one of the following shorter time periods apply: (1) within 14 days of the notice of consolidated intent to grant or deny concurrently reviewed applications for environmental resource permits and use of sovereign submerged lands pursuant to Section 373.427, Florida Statutes; or (2) within 14 days of service of an Administrative Order pursuant to Section 373.119(1), Florida Statutes. "Receipt of written notice of agency decision" means receipt of written notice through mail, electronic mail, posting, or publication that the District has taken or intends to take final agency action. Any person who receives written notice of a District decision and fails to file a written request for hearing within the timeframe described above waives the right to request a hearing on that decision.

If the District takes final agency action that materially differs from the noticed intended agency decision, persons who may be substantially affected shall, unless otherwise provided by law, have an additional point of entry pursuant to Rule 28-106.111, Florida Administrative Code.

Any person to whom an emergency order is directed pursuant to Section 373.119(2), Florida Statutes, shall comply therewith immediately, but on petition to the board shall be afforded a hearing as soon as possible.

A person may file a request for an extension of time for filing a petition. The District may grant the request for good cause. Requests for extension of time must be filed with the District prior to the deadline for filing a petition for hearing. Such requests for extension shall contain a certificate that the moving party has consulted with all other parties concerning the extension and whether the District and any other parties agree to or oppose the extension. A timely request for an extension of time shall toll the running of the time period for filing a petition until the request is acted upon.

FILING INSTRUCTIONS

A petition for administrative hearing must be filed with the Office of the District Clerk. Filings with the Office of the District Clerk may be made by mail, hand-delivery, or e-mail. Filings by facsimile will not be accepted. A petition for administrative hearing or other document is deemed filed upon receipt during normal business hours by the Office of the District Clerk at the District's headquarters in West Palm Beach, Florida. The District's normal business hours are 8:00 a.m. – 5:00 p.m., excluding weekends and District holidays. Any document received by the Office of the District Clerk after 5:00 p.m. shall be deemed filed as of 8:00 a.m. on the next regular business day. Additional filing instructions are as follows:

- Filings by mail must be addressed to the Office of the District Clerk, 3301 Gun Club Road, West Palm Beach, Florida 33406.

- Filings by hand-delivery must be delivered to the Office of the District Clerk. Delivery of a petition to the District's security desk does not constitute filing. It will be necessary to request that the District's security officer contact the Office of the District Clerk. An employee of the District's Clerk's office will receive and process the petition.
- Filings by e-mail must be transmitted to the Office of the District Clerk at clerk@sfwmd.gov. The filing date for a document transmitted by electronic mail shall be the date the Office of the District Clerk receives the complete document.

INITIATION OF AN ADMINISTRATIVE HEARING

Pursuant to Sections 120.54(5)(b)4. and 120.569(2)(c), Florida Statutes, and Rules 28-106.201 and 28-106.301, Florida Administrative Code, initiation of an administrative hearing shall be made by written petition to the District in legible form and on 8 1/2 by 11 inch white paper. All petitions shall contain:

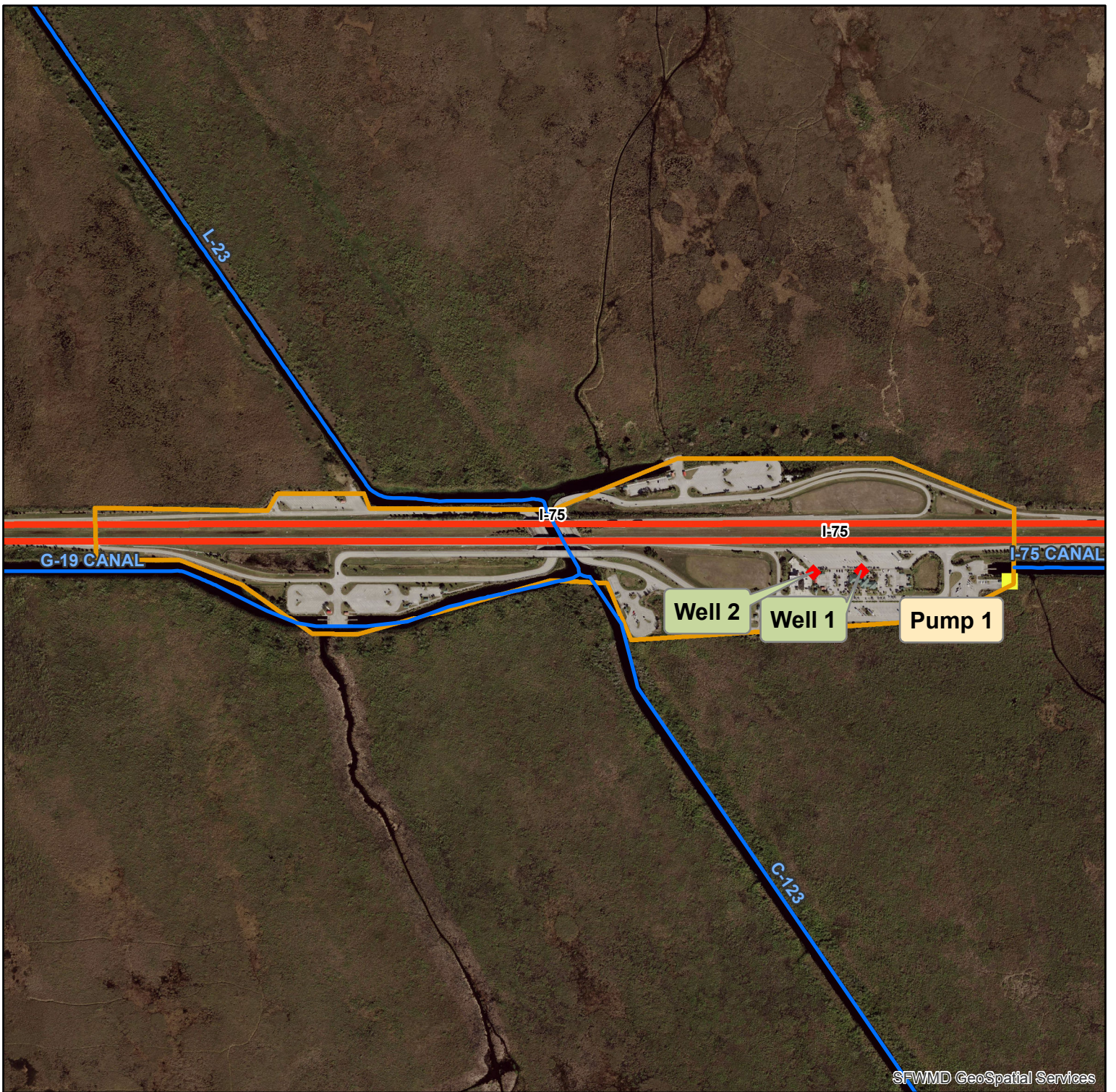
1. Identification of the action being contested, including the permit number, application number, District file number or any other District identification number, if known.
2. The name, address, any email address, any facsimile number, and telephone number of the petitioner, petitioner's attorney or qualified representative, if any.
3. An explanation of how the petitioner's substantial interests will be affected by the agency determination.
4. A statement of when and how the petitioner received notice of the District's decision.
5. A statement of all disputed issues of material fact. If there are none, the petition must so indicate.
6. A concise statement of the ultimate facts alleged, including the specific facts the petitioner contends warrant reversal or modification of the District's proposed action.
7. A statement of the specific rules or statutes the petitioner contends require reversal or modification of the District's proposed action.
8. If disputed issues of material fact exist, the statement must also include an explanation of how the alleged facts relate to the specific rules or statutes.
9. A statement of the relief sought by the petitioner, stating precisely the action the petitioner wishes the District to take with respect to the District's proposed action.

MEDIATION

The procedures for pursuing mediation are set forth in Section 120.573, Florida Statutes, and Rules 28-106.111 and 28-106.401–405, Florida Administrative Code. The District is not proposing mediation for this agency action under Section 120.573, Florida Statutes, at this time.

RIGHT TO SEEK JUDICIAL REVIEW

Pursuant to Section 120.68, Florida Statutes, and in accordance with Florida Rule of Appellate Procedure 9.110, a party who is adversely affected by final District action may seek judicial review of the District's final decision by filing a notice of appeal with the Office of the District Clerk in accordance with the filing instructions set forth herein within 30 days of rendition of the order to be reviewed, and by filing a copy of the notice with the appropriate district court of appeals via the Florida Courts E-Filing Portal.



SFWMD GeoSpatial Services

BROWARD COUNTY, FLORIDA

-  Application
-  WELL
-  PUMP

Application No: 200716-7

Sec 27,28,33,34 / Twp 49 / Rge 37

Project Name: I-75 REST AREA

N



Map Date: 2020-07-21

Permit No: 06-02344-W


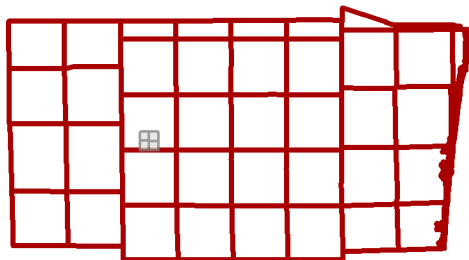


Exhibit No: 1



TABLE - A
Description Of Wells.

Application Number: 200716-7

Well ID	23662	23664
Name	Well 1	Well 2
Map Designator	Well 1	Well 2
FLUWID Number		
Well Field		
Existing/Proposed	E	E
Well Diameter(Inches)	4	4
Total Depth(feet)	110	110
Cased Depth(feet)	100	100
Facility Elev. (ft. NGVD)		
Screened Interval		
From	0	0
To	0	0
Pumped Or Flowing	P	P
Pump Type	Submersible	Submersible
Pump Int. Elev. Feet (NGVD)		
Feet (BLS)	-63	-63
Pump Capacity(GPM)	40	40
Year Drilled		
Planar Location		
Source	APPLICANT	APPLICANT
Feet East	778540	778218
Feet North	658808	658801
Accounting Method	None	None
Use Status	Primary	Primary
Water Use Type	Public Water Supply Irrigation	Public Water Supply Irrigation
Aquifer	Surficial Aquifer System	Surficial Aquifer System

TABLE - B
Description Of Surface Water Pumps

Application Number: 200716-7

Pump ID	40028
Name	Pump 1
Map Designator	Pump 1
Facility Group	
Existing/Proposed	E
Pump Type	Centrifugal
Diameter(Inches)	2
Pump Capacity(GPM)	100
Pump Horse Power	10
Two Way Pump ?	N
Elevation (ft. NGVD)	4
Planar Location	
Source	APPLICANT
Feet East	779536
Feet North	658742
Accounting Method	None
Use Status	Primary
Water Use Type	Irrigation
Surface Water Body	Off-site Canal(s)

Calculations Of Irrigation Requirements

APPLICATION NUMBER: 200716-7

RAINFALL STATION: Everglades

CROP: Turf

IRRIGATION SYSTEM: Sprinkler

SOIL TYPE: 0.8

PARCEL ACREAGE: 2.75

PARCEL NAME: I-75 REST AREA-LAN

LAND USE: Landscape

IRR. MULTIPLIER: 1.3

	JAN	FEB	MAR	APR	MAY	JUN	JUL	AUG	SEP	OCT	NOV	DEC	TOTAL
MEAN RAINFALL	1.69	1.63	0.95	2.26	4.41	9.75	8.21	7.79	9.07	4.12	1.46	1.45	52.79
EVAPOTRANSPIRATION	1.94	2.22	3.76	5.11	6.60	7.38	7.86	7.51	6.47	5.04	3.23	2.27	59.39
AVG. EFFECTIVE RAIN	0.80	0.78	0.51	1.24	2.43	5.00	4.44	4.16	4.47	2.10	0.75	0.71	27.39
DROUGHT RAINFALL	0.66	0.65	0.42	1.03	2.02	4.15	3.68	3.46	3.71	1.74	0.62	0.59	22.73
AVERAGE IRRIGATION	1.14	1.44	3.25	3.87	4.17	2.38	3.42	3.35	2.00	2.94	2.48	1.56	32.00
DROUGHT IRRIGATION	1.28	1.57	3.34	4.08	4.58	3.23	4.18	4.05	2.76	3.30	2.61	1.68	36.66

ANNUAL SUPPLEMENTAL CROP REQUIREMENT: 36.66 INCHES

ANNUAL SUPPLEMENTAL CROP WATER USE:

36.66 IN X 2.75 AC X 1.3 X 0.02715 MG/AC-IN = 3.56MG

MAXIMUM MONTHLY SUPPLEMENTAL CROP REQUIREMENT: 4.58 INCHES

MAXIMUM MONTHLY SUPPLEMENTAL CROP WATER USE:

4.58 IN X 2.75 AC X 1.3 X 0.02715 MG/AC-IN = 0.44 MG

TOTAL ANNUAL DEMAND: 3.56 MG

TOTAL MAXIMUM MONTHLY DEMAND: 0.44 MG

Summary Of Water Use Demands & Recommended Allocation Components

Application Number: 200716-7

Landscape

Recommended Allocation (MGD): 0.0075 Recommended Maximum Month Withdrawals (MGM): 0.4445

Description	Acres	Rec. Unit Demand (gallons)	----- Recommended Demands--		Delivery System Efficiency	-----Recommended Alloca	
			Avg. Daily MGD	Peak Factor		Daily MGD	Max. Monthly MGM
I-75 REST AREA-LAN	2.75	2,727	0.0075	1.4992	75%	0.0097	0.4445

Public Water Supply

Recommended Allocation (MGD): 0.0252 Recommended Maximum Month Withdrawals (MGM): 0.7661

Description	Population	Rec. PCUR	----- Recommended Demands--		Delivery System Efficiency	-----Recommended Alloca	
			Avg. Daily MGD	Peak Factor		Daily MGD	Max. Monthly MGM
I-75 REST AREA	6,300	4	0.0252	1	100%	0.0252	0.7661

STAFF REPORT DISTRIBUTION LIST

I-75 REST AREA

Application No: 200716-7

Permit No: 06-02344-W

INTERNAL DISTRIBUTION

X Priyantha Liyanage

EXTERNAL DISTRIBUTION

X Permittee - Florida Department Of Transportation
X Agent - Cotleur & Hearing

GOVERNMENT AGENCIES

X FDEP Div of Recreation and Park - District 5

Exhibit No:6



FORM #0229
Rev. 07/09

**SOUTH FLORIDA WATER MANAGEMENT DISTRICT
WATER USE PERMIT NO. 06-06340-W
NON-ASSIGNABLE**

Date Issued: September 12, 2011

Expiration Date: September 12, 2021

Authorizing: THE NEW USE OF SURFACE WATER FROM THE WATER TABLE AQUIFER FOR DEWATERING.

Located In: Broward County, S6,7,17,18, 31-33/T48S/R42E (See attached for additional
S4-6, 22-27, 32,33/T49S/R42E Sections, Townships and Ranges)

Issued To: FLORIDA DEPARTMENT OF TRANSPORTATION
(BROWARD COUNTY MASTER DEWATERING PERMIT)
3400 COMMERCIAL BLVD.
FT LAUDERDALE, FL 33309

This is to notify you of the District's agency action concerning Permit Application No. 110712-5, dated July 12, 2011. This action is taken pursuant to the provisions of Chapter 373, Part II, Florida Statutes (F.S.), Rule 40E-1.603 and Chapter 40E-2, Florida Administrative Code (F.A.C.). Based on the information provided, District rules have been adhered to and a Water Use Permit is in effect for this project subject to:

1. Not receiving a filed request for an administrative hearing pursuant to Section 120.5 and Section 120.569, or request a judicial review pursuant Section 120.68, Florida Statutes.
2. The attached 29 Limiting Conditions.
3. The attached 7 exhibits.

Permittee agrees to hold and save the South Florida Water Management District and its successors harmless from any and all damages, claims or liabilities which may arise by reason of the construction, maintenance or use of activities authorized by this permit. Said application, including all plan and specifications attached thereto, is by reference made a part hereof. Upon written notice to permittee, this permit may be temporarily modified, or restricted under a Declaration of Water Shortage or a Declaration of Emergency due to Water Shortage in accordance with provisions of Chapter 373, Fla. Statutes, and applicable rules and regulations of the South Florida Water Management District. This Permit may be permanently or temporarily revoked, in whole or in part, for the violation of the conditions of the permit or for the violation of any provision of the Water Resources Act and regulations thereunder. This Permit does not convey to the permittee any property rights nor any privileges other than those specified herein, nor relieve the permittee from complying with any law, regulation, or requirement affecting the rights of other bodies or agencies.

Should you object to these conditions, please refer to the attached "Notice of Rights" which addresses the procedures to be followed if you desire a public hearing or other review of the proposed agency action. Should you wish to object to the proposed agency action or file a petition or request, please provide written objections, petitions, requests and/or waivers to:

Elizabeth Veguilla, Deputy Clerk, MSC2440
South Florida Water Management District
Post Office Box 24680
West Palm Beach, FL 33416-4680

Please contact this office if you have any questions concerning this matter. If we do not hear from you in accordance with the "Notice of Rights", we will assume that you concur with the District's action.

CERTIFICATION OF SERVICE

I HEREBY CERTIFY that the Staff Report, Conditions and Notice of Rights have been mailed to the Permittee (and the persons listed on the attached staff report distribution list) no later than 5:00 p.m. on this 13th day of September, 2011, in accordance with Section 120.60(3), Florida Statutes, and a copy has been filed and acknowledged with the Deputy District Clerk.

ORIGINAL SIGNED BY

By ELIZABETH VEGUILLA
DEPUTY CLERK
SOUTH FLORIDA WATER MANAGEMENT DISTRICT

Attachments

LIMITING CONDITIONS

1. This permit shall expire on September 12, 2021.
2. Application for a permit modification may be made at any time.
3. Water use classification:

 Dewatering water supply
4. Source classification is:

 Surface Water from:
 Water Table aquifer
5. Pursuant to Section 2.5.3 of the Basis of Review for Water Use Permit Applications Within the South Florida Water Management District, neither maximum monthly nor annual allocation volumes are specified.
6. Pursuant to Rule 40E-1.6105, F.A.C., Notification of Transfer of Interest in Real Property, within 30 days of any transfer of interest or control of the real property at which any permitted facility, system, consumptive use, or activity is located, the permittee must notify the District, in writing, of the transfer giving the name and address of the new owner or person in control and providing a copy of the instrument effectuating the transfer, as set forth in Rule 40E-1.6107, F.A.C.

Pursuant to Rule 40E-1.6107 (4), until transfer is approved by the District, the permittee shall be liable for compliance with the permit. The permittee transferring the permit shall remain liable for all actions that are required as well as all violations of the permit which occurred prior to the transfer of the permit.

Failure to comply with this or any other condition of this permit constitutes a violation and pursuant to Rule 40E-1.609, Suspension, Revocation and Modification of Permits, the District may suspend or revoke the permit.

This Permit is issued to:

Florida Department of Transportation
Attn: Vilma Caballero, P.E.
3400 W. Commercial Blvd.
Fort Lauderdale, FL 33309

7. Withdrawal Facilities:

 Surface Water - Proposed:

 1 - " x HP X 2500 GPM centrifugal Pump
8. Permittee shall mitigate interference with existing legal uses that was caused in whole or in part by the permittee's withdrawals, consistent with the approved mitigation plan. As necessary to offset the interference, mitigation will include pumpage reduction, replacement of the impacted individual's equipment, relocation of wells, change in withdrawal source, or other means.

Interference to an existing legal use is defined as an impact that occurs under hydrologic conditions equal to or less severe than a 1 in 10 year drought event that results in the:

- (1) Inability to withdraw water consistent with provisions of the permit, such as when remedial structural or operational

actions not materially authorized by existing permits must be taken to address the interference; or

(2) Change in the quality of water pursuant to primary State Drinking Water Standards to the extent that the water can no longer be used for its authorized purpose, or such change is imminent.

9. Permittee shall mitigate harm to existing off-site land uses caused by the permittee's withdrawals, as determined through reference to the conditions for permit issuance. When harm occurs, or is imminent, the District will require the permittee to modify withdrawal rates or mitigate the harm. Harm caused by withdrawals, as determined through reference to the conditions for permit issuance, includes:
 - (1) Significant reduction in water levels on the property to the extent that the designed function of the water body and related surface water management improvements are damaged, not including aesthetic values. The designed function of a water body is identified in the original permit or other governmental authorization issued for the construction of the water body. In cases where a permit was not required, the designed function shall be determined based on the purpose for the original construction of the water body (e.g. fill for construction, mining, drainage canal, etc.)
 - (2) Damage to agriculture, including damage resulting from reduction in soil moisture resulting from consumptive use; or
 - (3) Land collapse or subsidence caused by reduction in water levels associated with consumptive use.
10. Permittee shall mitigate harm to the natural resources caused by the permittee's withdrawals, as determined through reference to the conditions for permit issuance. When harm occurs, or is imminent, the District will require the permittee to modify withdrawal rates or mitigate the harm. Harm, as determined through reference to the conditions for permit issuance includes:
 - (1) Reduction in ground or surface water levels that results in harmful lateral movement of the fresh water/salt water interface,
 - (2) Reduction in water levels that harm the hydroperiod of wetlands,
 - (3) Significant reduction in water levels or hydroperiod in a naturally occurring water body such as a lake or pond,
 - (4) Harmful movement of contaminants in violation of state water quality standards, or
 - (5) Harm to the natural system including damage to habitat for rare or endangered species.
11. If any condition of the permit is violated, the permit shall be subject to review and possible modification, enforcement action, or revocation.
12. Authorized representatives of the District shall be permitted to enter, inspect, and observe the permitted system to determine compliance with special conditions.
13. The Permittee is advised that this permit does not relieve any person from the requirement to obtain all necessary federal, state, local and special district authorizations.
14. The permit does not convey any property right to the Permittee, nor any rights and privileges other than those specified in the Permit and Chapter 40E-2, Florida Administrative Code.
15. Permittee shall submit all data as required by the implementation schedule for each of the limiting conditions to: SFWMD, Regulatory Support Division, MSC 2420, P.O. Box 24680, West Palm Beach, FL 33416-4680.
16. The Permittee is advised that this Permit does not relieve the Permittee of complying with all county, state, and federal regulations governing these operations, maintenance, and reclamation of the borrow pit.

17. The excavation shall be constructed using sound engineering practice. If the excavation endangers the properties of adjacent owners through erosion, side wall collapse, etc., the Permittee shall cease operation upon notification by the District until a method to prevent such occurrences is found and instituted.
18. Permittee shall immediately cease dewatering when continued dewatering would create a condition hazardous to the health, safety, and general welfare of the people of the District.
19. Permittee shall be responsible for clearing shoaling if the Permittee's dewatering operation creates shoaling in adjacent water bodies.
20. Permittee shall comply with turbidity and general water quality standards for surface discharge into receiving streams, as established by Chapter 62-302, Florida Administrative Code.
21. Permittee shall not lower the water table below the following depths:
Depths will be determined from the submitted site-specific plans according to Limiting Condition 27.
22. A copy of the permit, its limiting conditions, and dewatering plan is required to be kept on site at all times during dewatering operations by the lead contractor or site manager.
23. In the event of a declared water shortage, water withdrawal reductions will be ordered by the District in accordance with the Water Shortage Plan, Chapter 40E-21, F.A.C. The Permittee is advised that during a water shortage, pumpage reports shall be submitted as required by Chapter 40E-21, F.A.C.
24. The Permittee's monitoring plan shall be implemented as follows:
Monitoring will be determined after the submittal of site specific plans in accordance with Limiting Condition 27.
25. At least 72 hours prior to initial dewatering, the Permittee or his representative contractor shall contact the District to allow for a site visit to verify:
 - A) The water use accounting method used by the contractor and receive results of calibration testing of the identified method.
 - B) The location and design of the recharge trenches and on-site retention areas where dewatering water will be retained.
 - C) The location of monitoring facilities, and
 - D) Other appropriate site-specific issues related to the protection of the resource or other existing legal users.Failure of the permittee or his representative contractor to notify the District before dewatering is initiated will result in enforcement action.

A site visit can be scheduled by contacting:

Andy Morales at (561) 682-6927 or 1-800- 432-2045, extension 6927.
26. The Permittee shall conduct dewatering activities in adherence to the following operating plan:
The Permittee shall submit site-specific plans in accordance with Limiting Condition 27 and the submitted Standard Application Procedure outlined in Exhibit 5 of the prepared Staff Report.
27. At least two weeks prior to commencing dewatering, the permittee shall provide site-specific dewatering plans for each proposed dewatering activity to the District for review and approval. Permittee shall not initiate dewatering prior to receiving written notification from District Staff that the proposed dewatering activity is consistent with the approved master permit. The site specific plans shall include but not be limited to those criteria outlined in Section 2.5.2 of the Basis of Review for Water Use Applications within the South Florida Water Management District and the information

outlined in the Standard Application Procedure, Exhibit 5 of the prepared Staff Report. In addition, a letter of authorization from FDOT documenting the designated contractor for the job and the Environmental Resource Permit Application number associated with the proposed dewatering activities shall also be included with the submittal.

28. The Permittee shall submit an updated Work Program annually, or more often as needed, to the District which shall include a map depicting both the areas to be dewatered and the areas of concern for the next five year planning horizon.
29. The issuance of this permit does not serve as approval for any dewatering activities or associated Environmental Resource Permits. Site-specific plans as described in Limiting Condition 27 and an Environmental Resource Permit Application must be submitted and approved concurrently prior to the initiation of any dewatering activities.

Application #110712-5

Permit #06-06340-W

Location: Broward County, S12,13/T50S/R42E
S18/T51S/R42E
S13-16,18/T51S/R41E
S21,28/T50S/R41E
S1,12,13/T51S/R40E
S25,36/T50S/R40E
S31/T48S/R43E
S6/T49S/R43E

NOTICE OF RIGHTS

As required by Sections 120.569(1), and 120.60(3), Fla. Stat., following is notice of the opportunities which may be available for administrative hearing or judicial review when the substantial interests of a party are determined by an agency. Please note that this Notice of Rights is not intended to provide legal advice. Not all the legal proceedings detailed below may be an applicable or appropriate remedy. You may wish to consult an attorney regarding your legal rights.

RIGHT TO REQUEST ADMINISTRATIVE HEARING

A person whose substantial interests are or may be affected by the South Florida Water Management District's (SFWMD or District) action has the right to request an administrative hearing on that action pursuant to Sections 120.569 and 120.57, Fla. Stat. Persons seeking a hearing on a District decision which does or may determine their substantial interests shall file a petition for hearing with the District Clerk within 21 days of receipt of written notice of the decision, unless one of the following shorter time periods apply: 1) within 14 days of the notice of consolidated intent to grant or deny concurrently reviewed applications for environmental resource permits and use of sovereign submerged lands pursuant to Section 373.427, Fla. Stat.; or 2) within 14 days of service of an Administrative Order pursuant to Subsection 373.119(1), Fla. Stat. "Receipt of written notice of agency decision" means receipt of either written notice through mail, or electronic mail, or posting that the District has or intends to take final agency action, or publication of notice that the District has or intends to take final agency action. Any person who receives written notice of a SFWMD decision and fails to file a written request for hearing within the timeframe described above waives the right to request a hearing on that decision.

Filing Instructions

The Petition must be filed with the Office of the District Clerk of the SFWMD. Filings with the District Clerk may be made by mail, hand-delivery or facsimile. **Filings by e-mail will not be accepted.** Any person wishing to receive a clerked copy with the date and time stamped must provide an additional copy. A petition for administrative hearing is deemed filed upon receipt during normal business hours by the District Clerk at SFWMD headquarters in West Palm Beach, Florida. Any document received by the office of the SFWMD Clerk after 5:00 p.m. shall be filed as of 8:00 a.m. on the next regular business day. Additional filing instructions are as follows:

- Filings by mail must be addressed to the Office of the SFWMD Clerk, P.O. Box 24680, West Palm Beach, Florida 33416.
- Filings by hand-delivery must be delivered to the Office of the SFWMD Clerk. **Delivery of a petition to the SFWMD's security desk does not constitute filing. To ensure proper filing, it will be necessary to request the SFWMD's security officer to contact the Clerk's office.** An employee of the SFWMD's Clerk's office will receive and file the petition.
- Filings by facsimile must be transmitted to the SFWMD Clerk's Office at (561) 682-6010. Pursuant to Subsections 28-106.104(7), (8) and (9), Fla. Admin. Code, a party who files a document by facsimile represents that the original physically signed document will be retained by that party for the duration of that proceeding and of any subsequent appeal or subsequent proceeding in that cause. Any party who elects to file any document by facsimile shall be responsible for any delay, disruption, or interruption of the electronic signals and accepts the full risk that the document may not be properly filed with the clerk as a result. The filing date for a document filed by facsimile shall be the date the SFWMD Clerk receives the complete document.

Initiation of an Administrative Hearing

Pursuant to Rules 28-106.201 and 28-106.301, Fla. Admin. Code, initiation of an administrative hearing shall be made by written petition to the SFWMD in legible form and on 8 and 1/2 by 11 inch white paper. All petitions shall contain:

1. Identification of the action being contested, including the permit number, application number, District file number or any other SFWMD identification number, if known.
2. The name, address and telephone number of the petitioner and petitioner's representative, if any.
3. An explanation of how the petitioner's substantial interests will be affected by the agency determination.
4. A statement of when and how the petitioner received notice of the SFWMD's decision.
5. A statement of all disputed issues of material fact. If there are none, the petition must so indicate.
6. A concise statement of the ultimate facts alleged, including the specific facts the petitioner contends warrant reversal or modification of the SFWMD's proposed action.
7. A statement of the specific rules or statutes the petitioner contends require reversal or modification of the SFWMD's proposed action.
8. If disputed issues of material fact exist, the statement must also include an explanation of how the alleged facts relate to the specific rules or statutes.
9. A statement of the relief sought by the petitioner, stating precisely the action the petitioner wishes the SFWMD to take with respect to the SFWMD's proposed action.

A person may file a request for an extension of time for filing a petition. The SFWMD may, for good cause, grant the request. Requests for extension of time must be filed with the SFWMD prior to the deadline for filing a petition for hearing. Such requests for extension shall contain a certificate that the moving party has consulted with all other parties concerning the extension and that the SFWMD and any other parties agree to or oppose the extension. A timely request for extension of time shall toll the running of the time period for filing a petition until the request is acted upon.

If the District takes action with substantially different impacts on water resources from the notice of intended agency decision, the persons who may be substantially affected shall have an additional point of entry pursuant to Rule 28-106.111, Fla. Admin. Code, unless otherwise provided by law.

Mediation

The procedures for pursuing mediation are set forth in Section 120.573, Fla. Stat., and Rules 28-106.111 and 28-106.401-.405, Fla. Admin. Code. The SFWMD is not proposing mediation for this agency action under Section 120.573, Fla. Stat., at this time.

RIGHT TO SEEK JUDICIAL REVIEW

Pursuant to Sections 120.60(3) and 120.68, Fla. Stat., a party who is adversely affected by final SFWMD action may seek judicial review of the SFWMD's final decision by filing a notice of appeal pursuant to Florida Rule of Appellate Procedure 9.110 in the Fourth District Court of Appeal or in the appellate district where a party resides and filing a second copy of the notice with the SFWMD Clerk within 30 days of rendering of the final SFWMD action.

Last Date for Agency Action:
November 9, 2011

WATER USE STAFF REPORT

**FINAL APPROVED BY
EXECUTIVE DIRECTOR
SEPTEMBER 12, 2011**

Application Number: 110712-5
Permit Number: 06-06340-W
Project Name: BROWARD COUNTY MASTER DEWATERING PERMIT
Water Use Permit Status: PROPOSED

Location: BROWARD COUNTY, S6,7,17,18, 31-33/T48S/R42E
S4-6, 22-27, 32,33/T49S/R42E
S12,13/T50S/R42E
S18/T51S/R42E
S13-16,18/T51S/R41E
S21,28/T50S/R41E
S1,12,13/T51S/R40E
S25,36/T50S/R40E
S31/T48S/R43E
S6/T49S/R43E

Applicant's Name and Address: FLORIDA DEPARTMENT OF TRANSPORTATION
3400 COMMERCIAL BLVD
FT LAUDERDALE, FL 33309

Water Use Classification: Dewatering

Sources: Surface Water from: Water Table aquifer

Proposed Withdrawal Facilities - Surface Water

Source: Water Table aquifer
1 - " X HP X 2500 GPM centrifugal Pump

Rated Capacity

<u>Source</u>	<u>Status Code</u>	<u>GPM</u>	<u>MGM</u>	<u>MGY</u>
Water Table aquifer	P	2,500	109.4	1,314
Totals:		2,500	109.4	1,314

PURPOSE

The purpose of this application is to obtain a Master Dewatering Water Use Permit for dewatering for various roadway projects within Broward County for the Florida Department of Transportation (FDOT) 5-year work program. Withdrawals are from the water table aquifer via proposed withdrawal facilities.

PROJECT DESCRIPTION

Water Use Permit 06-06340-W is for dewatering of the water table aquifer to assist in the repair or construction of infrastructure associated with various roadway projects proposed within the FDOT 5-year

PROJECT DESCRIPTION (CONTINUED)

work program for Broward County (Exhibit 1). Due to project uncertainties, the applicant is not able to specify all aspects of the proposed dewatering activities at the time of the permit application, and has requested issuance of a Master Individual Permit pursuant to Section 2.5.3.B of the Basis of Review for Water Use Applications within the South Florida Water Management District (BOR). The applicant has provided an estimated project schedule showing dewatering activities and their locations (Exhibit 2). For each project under this master plan, individual site specific plans, per Limiting Condition 27, will be submitted prior to dewatering operations. Details on withdrawal facilities will be provided with the site specific plans.

PROJECTED WATER USE DEMANDS

Dewatering volumes will be determined for each dewatering activity when site-specific plans are submitted per Limiting Condition 27. Pursuant to Section 2.5.3.B of the BOR, no allocation is recommended for a Master Individual Permit due to site uncertainties and no contractor selection at the time of permit application.

IMPACT ASSESSMENTS

Water Resource Availability

Water Table aquifer

This permit is for short-term dewatering activities by FDOT in order to perform maintenance and enhancement of the roadways throughout the county. Each of the site specific areas of dewatering is for short periods of time and intermittent. The Applicant shall provide, per Limiting Condition 27, site specific plans addressing any resource concerns that are associated with the proposed dewatering, including assurances the water resource availability of the water table will not be harmed, which is typically provided with on-site retention of dewatering effluent. The potential for harm to occur to the water resource availability of the water table as a result of the withdrawal of the recommended allocation is considered minimal.

Existing Legal Users

Water Table aquifer

This permit is to cover all the dewatering projects in Broward County over the next five years. Existing legal users will be identified and reviewed prior to approval of site specific plans submitted per Limiting Condition 27. The potential for harm to occur to existing legal users as a result of the recommended allocation is considered minimal.

Saline Water Intrusion

Water Table aquifer

The Standard Application Procedures, shown in Exhibit 5, states that if the dewatering project is located in an area where there is the potential for saltwater intrusion, assurances will be provided to the District along with the site specific plans outlining how the intrusion will be avoided. The potential for saltwater intrusion or upconing to occur as a result of the withdrawal of the recommended allocation is considered minimal.

Wetlands

Water Table aquifer

There are wetlands located in the immediate vicinity of the FDOT projects slated for dewatering in the next five years within Broward County. Wetlands are preliminarily identified for 2011-2015 projects in Exhibit 1 and for 2011 projects in Exhibit 3. For each project under this master plan, individual site specific plans, per Limiting Condition 27, will be submitted prior to dewatering operations. These site specific plans shall include the identification of wetlands in proximity to all dewatering activities and all analyses and operational activities necessary to ensure that no harm to wetlands shall occur as a result of dewatering activities. The elements and submission of site specific plans will adhere to the procedure

IMPACT ASSESSMENTS (CONTINUED)

outlined in Exhibit 5, FDOT Master Dewatering Permit Standard Application Procedures 2011. Site specific plans will be evaluated individually for potential environmental impacts pursuant to the BOR. Dewatering activities will not take place until such site-specific plans are reviewed and approved by District Staff. Based upon this procedure, the potential for adverse impacts to occur to protected wetland environments as a result of the withdrawal of the recommended allocation is considered minimal.

Source Of Pollution Water Table aquifer

This permit is for short-term dewatering activities by FDOT in order to perform maintenance and enhancement of the roadways. Each of the site specific areas of dewatering is for short periods of time and intermittent. According to the Standard Application Procedures, outlined in Exhibit 5, if dewatering within half of a mile of an identified pollution site (Exhibit 4), assurances that the dewatering will not cause movement of the pollutants shall be provided with the site specific plans submitted per Limiting Condition 27. The potential for movement of contaminants from a known pollution source, as a result of the withdrawal of the recommended allocation, is considered minimal.

Other Impacts Water Table aquifer

Pursuant to 3.6.2, BOR, the use is not expected to result in significant reduction in water levels on the property of an existing offsite land use to the extent that the designed function of a water body and related surface water management improvements are damaged (not including aesthetic values), damage to agriculture, including damage resulting from reduction in soil moisture resulting from consumptive use; or land collapse or subsidence caused by reduction in water levels associated with consumptive use.

ADDITIONAL INFORMATION

SITE SPECIFIC PLANS:

Pursuant to Limiting Conditions 26 and 27, the Permittee shall submit site-specific plans following the Standard Application Procedure outlined in Exhibit 5 of this Staff Report. The site specific plans shall include but not be limited to those criteria outlined in Section 2.5.2, BOR. In addition, a letter of authorization from FDOT identifying the designated contractor for the job and the Environmental Resource Permit Application number associated with the proposed dewatering activities shall be included in the submittal.

According to Limiting Condition 28, the Permittee shall submit an updated 5-year work program annually.

OFF-SITE DISCHARGE:

If off-site discharge is determined to be technically necessary, per criteria outlined in Section 2.5.2 of the BOR, all information listed under Section 2.5.2 (4) of the BOR will be required.

DURATION:

The proposed dewatering activities are included within a 5-year work program. In order to accommodate the proposed schedule and allow for potential delays, staff is recommending a seven year permit duration.

ENVIRONMENTAL RESOURCE PERMIT STATUS:

Not Applicable.

RIGHT OF WAY PERMIT STATUS:

RECOMMENDATIONS

Project Name: BROWARD COUNTY MASTER DEWATERING PERMIT
Application Number: 110712-5
Permit Number: 06-06340-W

RECOMMENDATION TO EXECUTIVE DIRECTOR

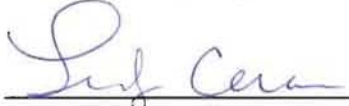
Authorizing: The new use of surface water from the water table aquifer for dewatering.

STAFF EVALUATION

REVIEWER




Catherine G. Riiska, NRM




Lindy Cerar, P.G., WU

SUPERVISOR



for Barbara J. Conmy, NRM



Karin A. Smith, P.G., WU

CONSULTING HYDROGEOLOGIST:



James Harmon, P.G.

Date: 9/6/11

WATER USE DIVISION DIRECTOR:



Maria C. Clemente, P.E.

Date: 9/6/11

Limiting Conditions

1. This permit shall expire on September 12, 2021.
2. Application for a permit modification may be made at any time.
3. Water use classification:

Dewatering water supply

4. Source classification is:

Surface Water from:
Water Table aquifer

5. Pursuant to Section 2.5.3 of the Basis of Review for Water Use Permit Applications Within the South Florida Water Management District, neither maximum monthly nor annual allocation volumes are specified.
6. Pursuant to Rule 40E-1.6105, F.A.C., Notification of Transfer of Interest in Real Property, within 30 days of any transfer of interest or control of the real property at which any permitted facility, system, consumptive use, or activity is located, the permittee must notify the District, in writing, of the transfer giving the name and address of the new owner or person in control and providing a copy of the instrument effectuating the transfer, as set forth in Rule 40E-1.6107, F.A.C.

Pursuant to Rule 40E-1.6107 (4), until transfer is approved by the District, the permittee shall be liable for compliance with the permit. The permittee transferring the permit shall remain liable for all actions that are required as well as all violations of the permit which occurred prior to the transfer of the permit.

Failure to comply with this or any other condition of this permit constitutes a violation and pursuant to Rule 40E-1.609, Suspension, Revocation and Modification of Permits, the District may suspend or revoke the permit.

This Permit is issued to:

Florida Department of Transportation
Attn: Vilma Caballero, P.E.
3400 W. Commercial Blvd.
Fort Lauderdale, FL 33309

7. Withdrawal Facilities:

Surface Water - Proposed:

1 - " x HP X 2500 GPM centrifugal Pump

8. Permittee shall mitigate interference with existing legal uses that was caused in whole or in part by the permittee's withdrawals, consistent with the approved mitigation plan. As necessary to offset the interference, mitigation will include pumpage reduction, replacement of the impacted individual's equipment, relocation of wells, change in withdrawal source, or other means.

Interference to an existing legal use is defined as an impact that occurs under hydrologic conditions equal to or less severe than a 1 in 10 year drought event that results in the:

- (1) Inability to withdraw water consistent with provisions of the permit, such as when remedial

Limiting Conditions

structural or operational actions not materially authorized by existing permits must be taken to address the interference; or

(2) Change in the quality of water pursuant to primary State Drinking Water Standards to the extent that the water can no longer be used for its authorized purpose, or such change is imminent.

9. Permittee shall mitigate harm to existing off-site land uses caused by the permittee's withdrawals, as determined through reference to the conditions for permit issuance. When harm occurs, or is imminent, the District will require the permittee to modify withdrawal rates or mitigate the harm. Harm caused by withdrawals, as determined through reference to the conditions for permit issuance, includes:

(1) Significant reduction in water levels on the property to the extent that the designed function of the water body and related surface water management improvements are damaged, not including aesthetic values. The designed function of a water body is identified in the original permit or other governmental authorization issued for the construction of the water body. In cases where a permit was not required, the designed function shall be determined based on the purpose for the original construction of the water body (e.g. fill for construction, mining, drainage canal, etc.)

(2) Damage to agriculture, including damage resulting from reduction in soil moisture resulting from consumptive use; or

(3) Land collapse or subsidence caused by reduction in water levels associated with consumptive use.

10. Permittee shall mitigate harm to the natural resources caused by the permittee's withdrawals, as determined through reference to the conditions for permit issuance. When harm occurs, or is imminent, the District will require the permittee to modify withdrawal rates or mitigate the harm. Harm, as determined through reference to the conditions for permit issuance includes:

(1) Reduction in ground or surface water levels that results in harmful lateral movement of the fresh water/salt water interface,

(2) Reduction in water levels that harm the hydroperiod of wetlands,

(3) Significant reduction in water levels or hydroperiod in a naturally occurring water body such as a lake or pond,

(4) Harmful movement of contaminants in violation of state water quality standards, or

(5) Harm to the natural system including damage to habitat for rare or endangered species.

11. If any condition of the permit is violated, the permit shall be subject to review and possible modification, enforcement action, or revocation.

12. Authorized representatives of the District shall be permitted to enter, inspect, and observe the permitted system to determine compliance with special conditions.

13. The Permittee is advised that this permit does not relieve any person from the requirement to obtain all necessary federal, state, local and special district authorizations.

14. The permit does not convey any property right to the Permittee, nor any rights and privileges other than those specified in the Permit and Chapter 40E-2, Florida Administrative Code.

15. Permittee shall submit all data as required by the implementation schedule for each of the limiting

Limiting Conditions

conditions to: SFWMD, Regulatory Support Division, MSC 2420, P.O. Box 24680, West Palm Beach, FL 33416-4680.

16. The Permittee is advised that this Permit does not relieve the Permittee of complying with all county, state, and federal regulations governing these operations, maintenance, and reclamation of the borrow pit.
17. The excavation shall be constructed using sound engineering practice. If the excavation endangers the properties of adjacent owners through erosion, side wall collapse, etc., the Permittee shall cease operation upon notification by the District until a method to prevent such occurrences is found and instituted.
18. Permittee shall immediately cease dewatering when continued dewatering would create a condition hazardous to the health, safety, and general welfare of the people of the District.
19. Permittee shall be responsible for clearing shoaling if the Permittee's dewatering operation creates shoaling in adjacent water bodies.
20. Permittee shall comply with turbidity and general water quality standards for surface discharge into receiving streams, as established by Chapter 62-302, Florida Administrative Code.
21. Permittee shall not lower the water table below the following depths:
Depths will be determined from the submitted site-specific plans according to Limiting Condition 27.
22. A copy of the permit, its limiting conditions, and dewatering plan is required to be kept on site at all times during dewatering operations by the lead contractor or site manager.
23. In the event of a declared water shortage, water withdrawal reductions will be ordered by the District in accordance with the Water Shortage Plan, Chapter 40E-21, F.A.C. The Permittee is advised that during a water shortage, pumpage reports shall be submitted as required by Chapter 40E-21, F.A.C.
24. The Permittee's monitoring plan shall be implemented as follows:
Monitoring will be determined after the submittal of site specific plans in accordance with Limiting Condition 27.
25. At least 72 hours prior to initial dewatering, the Permittee or his representative contractor shall contact the District to allow for a site visit to verify:
 - A) The water use accounting method used by the contractor and receive results of calibration testing of the identified method.
 - B) The location and design of the recharge trenches and on-site retention areas where dewatering water will be retained.
 - C) The location of monitoring facilities, and
 - D) Other appropriate site-specific issues related to the protection of the resource or other existing legal users.

Failure of the permittee or his representative contractor to notify the District before dewatering is initiated will result in enforcement action.

A site visit can be scheduled by contacting:

Andy Morales at (561) 682-6927 or 1-800- 432-2045, extension 6927.

26. The Permittee shall conduct dewatering activities in adherence to the following operating plan:
The Permittee shall submit site-specific plans in accordance with Limiting Condition 27 and the

Limiting Conditions

submitted Standard Application Procedure outlined in Exhibit 5 of the prepared Staff Report.

27.

At least two weeks prior to commencing dewatering, the permittee shall provide site-specific dewatering plans for each proposed dewatering activity to the District for review and approval. Permittee shall not initiate dewatering prior to receiving written notification from District Staff that the proposed dewatering activity is consistent with the approved master permit. The site specific plans shall include but not be limited to those criteria outlined in Section 2.5.2 of the Basis of Review for Water Use Applications within the South Florida Water Management District and the information outlined in the Standard Application Procedure, Exhibit 5 of the prepared Staff Report. In addition, a letter of authorization from FDOT documenting the designated contractor for the job and the Environmental Resource Permit Application number associated with the proposed dewatering activities shall also be included with the submittal.

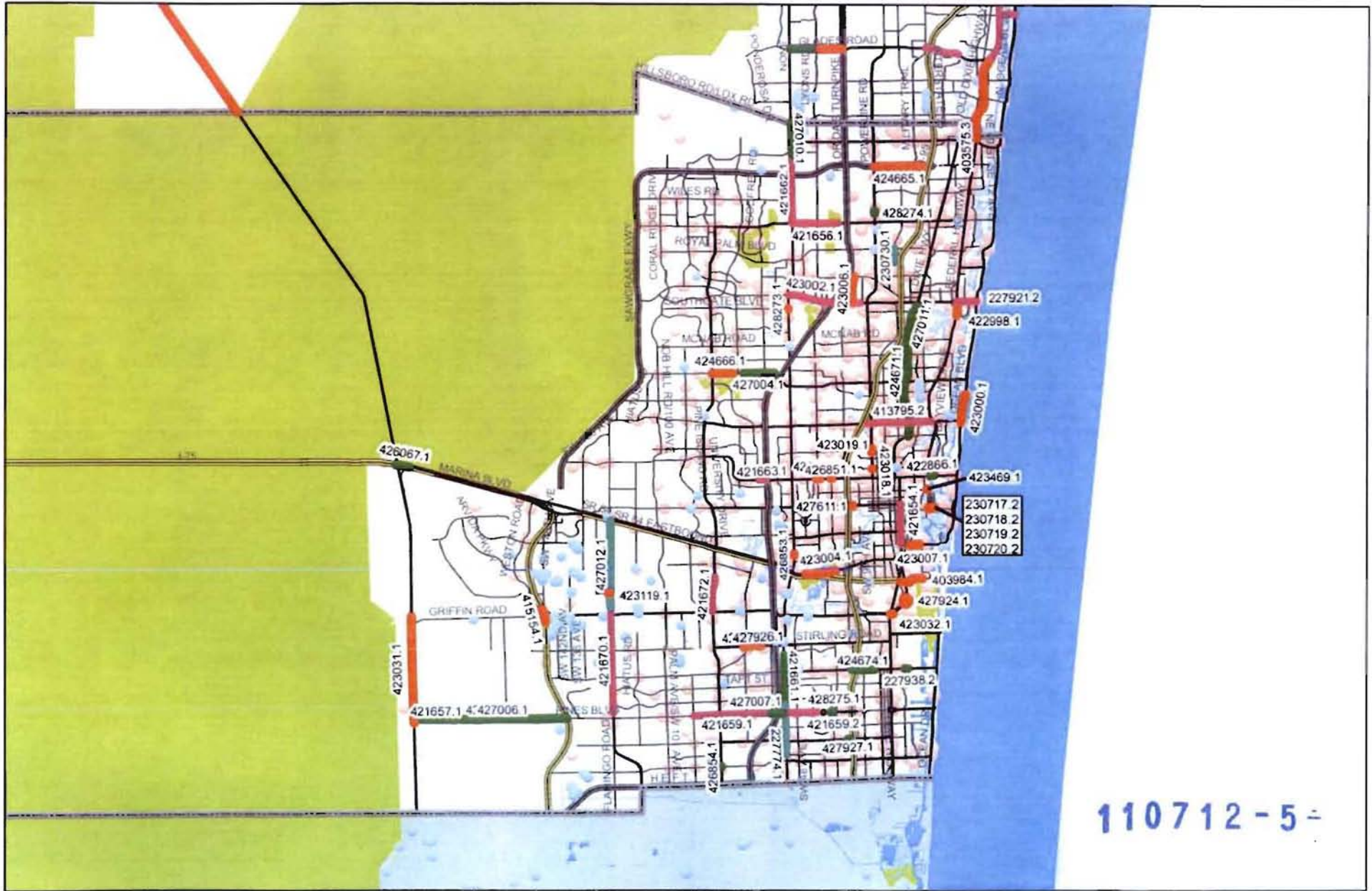
28.

The Permittee shall submit an updated Work Program annually, or more often as needed, to the District which shall include a map depicting both the areas to be dewatered and the areas of concern for the next five year planning horizon.

29.

The issuance of this permit does not serve as approval for any dewatering activities or associated Environmental Resource Permits. Site-specific plans as described in Limiting Condition 27 and an Environmental Resource Permit Application must be submitted and approved concurrently prior to the initiation of any dewatering activities.

BROWARD 2011-2015 Work Program



110712-5

EXHIBIT 1
Application# 110712-5

Legend
 FDOT District 4 2011-2015 Construction Work Program
 P1A2
 Working Area Map
 Construction Area
 MAP Location



FDOT District IV

3400 W Commercial Blvd
 Ft Lauderdale, FL 33304



Citizen's Report

2011 - 2015

Amended Adopted Work Program

Broward

Prepared by FDOT - District 4 Program Management and Work Program Offices - 05/26/2011

EXHIBIT 2
Application# 110712-5

County: Broward (86)

HIGHWAY SYSTEM: 01 INTRASTATE INTERSTATE

415154.1 I-75/SR-93/2 QUADS @ GRIFFIN ROAD/SW/NW QUAD INTERCHANGE/INTERIM PM: Julio Cesar Delgado City: DAVIE
 Work Mix: INTERCHANGE IMPROVEMENT Extra Description: URBANIZE INTERCHANGE/INTERIM/PE EXEMPT,R/W & CST OVERSIGHT NW/SW QUAD OF INTERCHANGE,(HPP1295) SAFETEA-LU HIGH PRIORITY PROJECT FOR THE TOWN OF SOUTHWEST RANCHES 10MPO PRIORITY#24 ULTIMATE INTERCHANGE=415154-2 OMNIBUS EARMARK (HR1105) FY09 \$1.425M-IMD FUNDS (SEE NEXT)
 Cont. Class: TO BE LET
 Fund Codes: DIH HPP IMD SA

Phase	Prior to 2011	FY 2011	FY 2012	FY 2013	FY 2014	FY 2015	Unfunded	5-Yr Program	Total
CEI			\$803,803					\$803,803	\$803,803
Construction			\$3,657,214					\$3,657,214	\$3,657,214
P.E.	\$1,434,263	\$40,519						\$40,519	\$1,474,782
Total for Project 415154.1	\$1,434,263	\$40,519	\$4,461,017					\$4,501,536	\$5,935,799
HIGHWAY SYSTEM: 01 Total	\$1,434,263	\$40,519	\$4,461,017					\$4,501,536	\$4,501,536

HIGHWAY SYSTEM: 03 INTRASTATE STATE HIGHWAY

423031.1 SR-25/US-27 FROM SR-820/PINES BLVD TO GRIFFIN ROAD PM: Joseph Marzi City: COUNTY REGIONAL FACILITY - PEMBROKE PINES - SOUTHWEST RANCHES - WESTON
 Work Mix: SAFETY PROJECT Extra Description: MODIFY LEFT TURN LANES APPROVED BY SAFETY COMMITTEE 2/15/07 PE BY D/W MINOR PROJECT CONSULTANT 415602-1
 Cont. Class: TO BE LET
 Fund Codes: CM DDR DIH DS HSP

Phase	Prior to 2011	FY 2011	FY 2012	FY 2013	FY 2014	FY 2015	Unfunded	5-Yr Program	Total
CEI			\$449,872					\$449,872	\$449,872
Construction			\$2,653,368					\$2,653,368	\$2,653,368
P.E.	\$289,618	\$135,250						\$135,250	\$424,868
Total for Project 423031.1	\$289,618	\$135,250	\$3,103,240					\$3,238,490	\$3,528,108
HIGHWAY SYSTEM: 03 Total	\$289,618	\$135,250	\$3,103,240					\$3,238,490	\$3,238,490

HIGHWAY SYSTEM: 05 NON-INTRASTATE STATE HIGHWAY

227774.1 SR-7/US-441 FROM N OF HALLANDALE BCH TO N. OF FILLMORE STREET PM: James E Ford City: HOLLYWOOD - MIRAMAR - WEST PARK
 Work Mix: ADD LANES & RECONSTRUCT Extra Description: PD&E UNDER 4110718/ R/W FULLY FUNDED 60 DAY AD 07 MPO PRIORITY #5 ADVANCE ACQUISITION- \$82K -PARCEL #155 IN 2003 R/W FUNDS IN 2004 TO COVER PARCEL#149,PURCHASE AGREEMENT SEE ITEM COMMENTS FOR DETAILS ON JPA'S PH32=LANDSCAPE DESIGN; PH32/04 FOR SURVEY WORK PD&E UNDER 4110718/ R/W FULLY FUNDED 60 DAY AD 07 MPO PRIORITY #5 ADVANCE ACQUISITION- \$82K -PARCEL #155 IN 2003 R/W FUNDS IN 2004 TO COVER PARCEL#149,PURCHASE AGREEMENT SEE ITEM COMMENTS FOR DETAILS ON JPA'S PH32=LANDSCAPE DESIGN, PH32/04 FOR SURVEY WORK
 Cont. Class: TO BE LET
 Fund Codes: ACSA BNDS CM DDR DIH DS EB LF SU TRIP

HIGHWAY SYSTEM: 05 NON-INTRASTATE STATE HIGHWAY

Phase	Prior to 2011	FY 2011	FY 2012	FY 2013	FY 2014	FY 2015	Unfunded	5-Yr Program	Total
CEI					\$5,278,651			\$5,278,651	\$5,278,651
Construction			\$4,600,000		\$25,719,234			\$30,319,234	\$30,319,234
P.E.	\$1,426,901	\$137,802						\$137,802	\$1,564,703
RW Land	\$6,624,433	\$68,581,196	\$20,000,000					\$88,581,196	\$95,405,629
RW Support	\$10,952,828	\$4,624,135						\$4,624,135	\$15,576,963
Total for Project 227774.1	\$19,204,162	\$73,343,133	\$24,600,000		\$30,997,885			\$128,941,018	\$148,145,180

227921.2 SR-814/ATLANTIC BLVD FROM W OF NE/SE 20TH AVE TO SR-A1A (OCEAN BLVD) PM: Vanita Saini City: POMPANO BEACH

Work Mix: RESURFACING Extra Description: EXPANDED SCOPE TO INCLUDE MISSING SIDEWALKS FUNDS FROM 418048-2 DEFERRAL PE UNDER 229721-1-32; PROJECT CONVERTED TO TDLC LF
 Cont. Class: TO BE LET ADDED TO PROVIDE WIDER SIDEWALKS, ADDITIONAL PARKING, AND LANDSCAPING ENHANCEMENTS, CITY OF POMPANO BEACH \$743,556
 Fund Codes: DIH DS LF SU RECEIVED CHECK FROM POMPANO BEACH \$743,556 ON 11/03/10

Phase	Prior to 2011	FY 2011	FY 2012	FY 2013	FY 2014	FY 2015	Unfunded	5-Yr Program	Total
CEI		\$39,280						\$39,280	\$39,280
Construction		\$1,716,446						\$1,716,446	\$1,716,446
P.E.	\$6,053	\$6,743						\$6,743	\$12,796
Total for Project 227921.2	\$6,053	\$1,762,469						\$1,762,469	\$1,768,522

227938.2 SR-822/SHERIDAN ST WEST LAKE PARK MITIGATION PM: Bing Wang City: DANIA BEACH - HOLLYWOOD

Work Mix: MISCELLANEOUS CONSTRUCTION Extra Description: MITIGATION REQUIRED TO CONSTRUCT DRAINAGE OUT FALLS INTO WEST LAKE PARK UNDER 227938-1 PE UNDER 227938-1 & PERMITS BY D/W
 Cont. Class: DISTRICT CONTRACT DRAINAGE CONSULTANT
 Fund Codes: DDR DIH DS

Phase	Prior to 2011	FY 2011	FY 2012	FY 2013	FY 2014	FY 2015	Unfunded	5-Yr Program	Total
CEI				\$66,750				\$66,750	\$66,750
Construction				\$399,267				\$399,267	\$399,267
P.E.	\$61,509	\$2,624						\$2,624	\$64,133
Total for Project 227938.2	\$61,509	\$2,624		\$466,017				\$468,641	\$530,150

403575.3 SR-5/US-1/FED HWY FROM N. OF HILLSBORO BLVD TO PALM BCH/BROWARD CO/L PM: Vanita Saini City: DEERFIELD BEACH

Work Mix: RESURFACING Extra Description: RRR RESURFACING / LUMP SUM G/W 415310-1
 Cont. Class: TO BE LET
 Fund Codes: ACSA DIH DS MG SU

HIGHWAY SYSTEM: 05 NON-INTRASTATE STATE HIGHWAY

Phase	Prior to 2011	FY 2011	FY 2012	FY 2013	FY 2014	FY 2015	Unfunded	5-Yr Program	Total
CEI		\$180,806						\$180,806	\$180,806
Construction		\$465,046						\$465,046	\$465,046
P.E.	\$229,051	\$2,078						\$2,078	\$231,129
Total for Project 403575.3	\$229,051	\$467,882						\$467,882	\$698,935

413795.2 SR-816/OAKLAND PARK FROM EAST OF SR-9/I-95 TO SR-5/US-1 PM: Nadir Rodrigues City: FORT LAUDERDALE - OAKLAND PARK - WILTON MANORS

Work Mix: LIGHTING Extra Description: LIGHTING/ REMOVE HI MAST LIGHTING AND REPLACE STANDARD STANDARD LIGHTS / PARTIAL LIGHTING DESIGN COVERED UNDER SEG1 ADD'L PE TO BE ADDED TO SEG2

Cont. Class: TO BE LET

Fund Codes: DDR DIH DS SU

Phase	Prior to 2011	FY 2011	FY 2012	FY 2013	FY 2014	FY 2015	Unfunded	5-Yr Program	Total
CEI		\$145,755						\$145,755	\$145,755
Construction		\$571,562						\$571,562	\$571,562
P.E.	\$108,943	\$1,195						\$1,195	\$110,138
Total for Project 413795.2	\$108,943	\$718,512						\$718,512	\$828,455

421654.1 SR-5/US-1 FROM N. OF 17TH STREET TO BROWARD BLVD. PM: Julio Cesar Delgado City: FORT LAUDERDALE

Work Mix: RESURFACING Extra Description: RESURFACING PROJECT/ EXCEPTION @ DAVIE BLVD, MP 9.296 TO MP 9.325 / PH52= SPLIT FUNDED SU/BRRP INCLUDES BRIDGE#860002 G/W 419014-1

Cont. Class: TO BE LET

Fund Codes: BRRP DDR DIH DS SU

Phase	Prior to 2011	FY 2011	FY 2012	FY 2013	FY 2014	FY 2015	Unfunded	5-Yr Program	Total
CEI		\$431,819						\$431,819	\$431,819
Construction		\$2,316,042						\$2,316,042	\$2,316,042
P.E.	\$779,178	\$3,556						\$3,556	\$782,734
Total for Project 421654.1	\$779,178	\$2,751,417						\$2,751,417	\$3,530,595

421656.1 SR-834/SAMPLE ROAD FROM W OF NW 54TH AVE TO E OF TRADEWINDS PARK PM: Thuc Le City: COCONUT CREEK - MARGATE

Work Mix: RESURFACING Extra Description: RESURFACING PROJECT/ SPLIT FUNDS DDR/HSP SAFETY WORK @ 54TH AVE APPROVED BY SAFETY COMMITTEE 6/21/07 NP MOWING & LITTER = \$14,430/DS

Cont. Class: TO BE LET

Fund Codes: DDR DIH DS EB HSP SU

Phase	Prior to 2011	FY 2011	FY 2012	FY 2013	FY 2014	FY 2015	Unfunded	5-Yr Program	Total
CEI		\$623,769						\$623,769	\$623,769
Construction		\$2,269,600						\$2,269,600	\$2,269,600
P.E.	\$556,336	\$6,452						\$6,452	\$562,788
Total for Project 421656.1	\$556,336	\$2,899,821						\$2,899,821	\$3,456,137

HIGHWAY SYSTEM: 05 NON-INTRASTATE STATE HIGHWAY

421657.1 **SR-820/PINES BLVD FROM SR-25/US-27 TO EAST OF 196TH** **PM:** Henry Daikhen **City:** PEMBROKE PINES
Work Mix: RESURFACING **Extra Description:** RESURFACING PROJECT/ PE BY MINOR PROJECT CONSULTANT CONTRACT 415596-1-32
Cont. Class: TO BE LET
Fund Codes: DDR DIH DS SU

Phase	Prior to 2011	FY 2011	FY 2012	FY 2013	FY 2014	FY 2015	Unfunded	5-Yr Program	Total
CEI		\$463,922						\$463,922	\$463,922
Construction		\$1,739,434						\$1,739,434	\$1,739,434
P.E.	\$52,169	\$7,051						\$7,051	\$59,220
Total for Project 421657.1	\$52,169	\$2,210,407						\$2,210,407	\$2,262,576

421659.1 **SR-820/PINES BLVD FROM DOUGLAS ROAD TO 64TH WAY/PEMBROKE PINE** **PM:** James E Ford **City:** HOLLYWOOD - PEMBROKE PINES
Work Mix: RESURFACING **Extra Description:** RESURFACING PROJECT PE BY MINOR CONSULT CONTRACT UNDER 230385-2-32-LANDSCAPING PH3202-SOUTH BROWARD DRAINAGE DISTRICT PAVING & DRNGE PERMIT ORIGINALLY LET 12/2010, BIDS REJECTED, RE-LET 3/2011
Cont. Class: TO BE LET
Fund Codes: DIH DS SU

Phase	Prior to 2011	FY 2011	FY 2012	FY 2013	FY 2014	FY 2015	Unfunded	5-Yr Program	Total
CEI		\$815,108						\$815,108	\$815,108
Construction		\$3,080,900						\$3,080,900	\$3,080,900
P.E.	\$616,156	\$71,811						\$71,811	\$687,967
Total for Project 421659.1	\$616,156	\$3,967,819						\$3,967,819	\$4,582,975

421659.2 **SR-820/HOLLYWOOD BLV FROM EAST OF SR-7(US-441) TO 44TH AVE** **PM:** James E Ford **City:** HOLLYWOOD
Work Mix: RESURFACING **Extra Description:** RRR/ PROJECT FUNDED W/ CM/DDR/ CM FROM LAP DELETION ON 418017-1-58 NP 4,500 LITTER & MOWING PE BY MINOR PROJECT UNDER 415603-1-32, FOR LANDSCAPING LFA 529,045 CITY OF HOLLYWOOD, LIGHTING SYSTEM UPGRADE LFA 37,324 CITY OF HOLLYWOOD, CONFLICT STRUCTURES CHECK RECD \$37,324 10/14/2010, CHECK RECD \$529,045 11/01/10
Cont. Class: TO BE LET
Fund Codes: CM DDR DIH DS EB LF SA

Phase	Prior to 2011	FY 2011	FY 2012	FY 2013	FY 2014	FY 2015	Unfunded	5-Yr Program	Total
CEI		\$1,993,428						\$1,993,428	\$1,993,428
Construction		\$5,777,225						\$5,777,225	\$5,777,225
P.E.	\$352,468	\$89,872						\$89,872	\$442,340
Total for Project 421659.2	\$352,468	\$7,860,525						\$7,860,525	\$8,212,993

421661.1 **SR-7/US-441 FROM HOLLYWOOD BOULEVARD TO S OF STIRLING ROAD** **PM:** Scott Peterson **City:** HOLLYWOOD - INDIAN RESERVATION
Work Mix: RESURFACING **Extra Description:**
Cont. Class: TO BE LET
Fund Codes: DDR DIH SA

HIGHWAY SYSTEM: 05 NON-INTRASTATE STATE HIGHWAY

Phase	Prior to 2011	FY 2011	FY 2012	FY 2013	FY 2014	FY 2015	Unfunded	5-Yr Program	Total
CEI				\$245,866				\$245,866	\$245,866
Construction				\$2,544,828				\$2,544,828	\$2,544,828
P.E.	\$185,696	\$4,143						\$4,143	\$189,839
Total for Project 421661.1	\$185,696	\$4,143		\$2,790,694				\$2,794,837	\$2,980,533

421662.1 SR-7/US-441 FM SAMPLE RD N. APPROACH TO N OF SAWGRASS/TPK **PM:** Fausto Gomez **City:** COCONUT CREEK - CORAL SPRINGS - MARGATE - PARKLAND

Work Mix: RESURFACING **Extra Description:** INCLUDES 2 NORTHERN RAMPS UNDER SECTION 86100102 & 103/ SCOPE INCLUDES SAFETY WORK PHS2 SPLIT FUNDED DDR/HSP APPROVED BY SAFETY COMMITTEE 4/19/07

Cont. Class: TO BE LET

Fund Codes: DDR DIH DS HSP PKYI SA SU

Phase	Prior to 2011	FY 2011	FY 2012	FY 2013	FY 2014	FY 2015	Unfunded	5-Yr Program	Total
CEI		\$822,353						\$822,353	\$822,353
Construction		\$3,358,663						\$3,358,663	\$3,358,663
P.E.	\$851,579	\$5,925						\$5,925	\$857,504
Total for Project 421662.1	\$851,579	\$4,186,941						\$4,186,941	\$5,038,920

421663.1 SR-838/SUNRISE BLVD FROM NW 56TH AVE TO TURNPIKE OVERPASS **PM:** James Hughes **City:** LAUDERHILL - PLANTATION

Work Mix: RESURFACING **Extra Description:** RESURFACING PROJECT/PE BY MINOR PROJECT CONSULTANT-415598-1 ADDED HSP FUNDS FOR QUEUE DETECTION SYSTEM HSP APPROVED BY SAFETY COMMITTEE CM 04/10/08,50K MOWING & LITTER COVERED UNDER DDR

Cont. Class: TO BE LET

Fund Codes: DDR DIH HSP SA

Phase	Prior to 2011	FY 2011	FY 2012	FY 2013	FY 2014	FY 2015	Unfunded	5-Yr Program	Total
CEI		\$65,533						\$65,533	\$65,533
Construction		\$366,200						\$366,200	\$366,200
P.E.	\$23,961	\$2,000						\$2,000	\$25,961
Total for Project 421663.1	\$23,961	\$433,733						\$433,733	\$457,694

421670.1 SR-823/FLAMINGO ROAD FROM S OF JOHNSON STREET TO N. OF GRIFFIN RD **PM:** Donovan Pessoa **City:** COOPER CITY - DAVIE - PEMBROKE PINES - SOUTHWEST RANCHES

Work Mix: RESURFACING **Extra Description:** RESURFACING PROJECT GOES WITH 418048-2

Cont. Class: TO BE LET

Fund Codes: DDR DIH DS SU

Phase	Prior to 2011	FY 2011	FY 2012	FY 2013	FY 2014	FY 2015	Unfunded	5-Yr Program	Total
CEI		\$1,125,336						\$1,125,336	\$1,125,336
Construction		\$3,168,821						\$3,168,821	\$3,168,821
P.E.	\$1,212,463	\$320						\$320	\$1,212,783
Total for Project 421670.1	\$1,212,463	\$4,294,477						\$4,294,477	\$5,508,640

HIGHWAY SYSTEM: 05 NON-INTRASTATE STATE HIGHWAY

421672.1 **SR-817/UNIVERSITY DR FROM ORANGE DRIVE TO SW 30TH STREET** **PM:** Nadir Rodrigues **City:** DAVIE
Work Mix: RESURFACING **Extra Description:** RESURFACING PROJECT/ PH3202-CENTRAL BROWARD WATER CONTROL DISTRICT PERMIT FOR PAVING, GRADING & DRAINAGE
Cont. Class: TO BE LET
Fund Codes: DDR DIH DS EB

Phase	Prior to 2011	FY 2011	FY 2012	FY 2013	FY 2014	FY 2015	Unfunded	5-Yr Program	Total
CEI		\$351,373						\$351,373	\$351,373
Construction		\$1,478,878						\$1,478,878	\$1,478,878
P.E.	\$483,422	\$2,861						\$2,861	\$486,283
Total for Project 421672.1	\$483,422	\$1,833,112						\$1,833,112	\$2,316,514

422866.1 **SR-838/SUNRISE BLVD BRIDGE#860061 OVER MIDDLE RIVER** **PM:** Scott Peterson **City:** FORT LAUDERDALE
Work Mix: BRIDGE REPLACEMENT **Extra Description:** BRIDGE REPLACEMENT/ OVER MIDDLE RIVER NO PD&E PHASE NEEDED/SHOULD BE PROGRAMMATIC CE DESIGN BY IN HOUSE DESIGN & STRUCTURES PH32SEQ02--CONTAMINATION ASSESSMENT
Cont. Class: TO BE LET
Fund Codes: ACBR BRAC DDR DIH DS LF SU

Phase	Prior to 2011	FY 2011	FY 2012	FY 2013	FY 2014	FY 2015	Unfunded	5-Yr Program	Total
CEI				\$2,036,656				\$2,036,656	\$2,036,656
Construction		\$79,586	\$175,000	\$10,752,936				\$11,007,522	\$11,007,522
ENV		\$25,000						\$25,000	\$25,000
P.E.	\$191,451	\$1,081,671						\$1,081,671	\$1,273,122
RW Land		\$794,288						\$794,288	\$794,288
RW Support		\$120,750						\$120,750	\$120,750
Total for Project 422866.1	\$191,451	\$2,201,295	\$175,000	\$12,789,592				\$15,065,887	\$15,257,338

422998.1 **SR-5/US1/FEDERAL HWY FROM S. OF SE 7TH STREET TO S. OF SR-814/ATLANTIC** **PM:** Julio Cesar Delgado **City:** POMPANO BEACH
Work Mix: RESURFACING **Extra Description:** PE BY D/W MINOR PROJECT CONSULTANT VIA 415598-1
Cont. Class: TO BE LET
Fund Codes: DDR DIH

Phase	Prior to 2011	FY 2011	FY 2012	FY 2013	FY 2014	FY 2015	Unfunded	5-Yr Program	Total
CEI			\$106,214					\$106,214	\$106,214
Construction			\$533,449					\$533,449	\$533,449
P.E.	\$203,810	\$6,860						\$6,860	\$210,670
Total for Project 422998.1	\$203,810	\$6,860	\$639,663					\$646,523	\$850,333

HIGHWAY SYSTEM: 05 NON-INTRASTATE STATE HIGHWAY

423000.1 SR-A1A/N.OCEAN DRIVE FROM SR-816/OAKLAND PK BL TO FLAMINGO DRIVE PM: James Hughes City: FORT LAUDERDALE - LAUDERDALE BY THE SEA
Work Mix: RESURFACING Extra Description:
Cont. Class: DISTRICT CONTRACT
Fund Codes: DDR DIH

Phase	Prior to 2011	FY 2011	FY 2012	FY 2013	FY 2014	FY 2015	Unfunded	5-Yr Program	Total
CEI			\$356,174					\$356,174	\$356,174
Construction			\$1,932,687					\$1,932,687	\$1,932,687
P.E.	\$429,477	\$53,974						\$53,974	\$483,451
Total for Project 423000.1	\$429,477	\$53,974	\$2,288,861					\$2,342,835	\$2,772,312

423002.1 SR-814/ATLANTIC BLVD FROM E OF SR 7 TO 1600' E OF SR-849 PM: Scott Peterson City: COCONUT CREEK - MARGATE - POMPANO BEACH
Work Mix: RESURFACING Extra Description: PH32 FOR LANDSCAPING CONSULTANT/FUNDS FROM 230365-1-32-03 PH AS PAY BACK FOR LANDSCAPING BY CITY OF MARGATE PH58= LFA W/ CITY OF MARGATE FOR LANDSCAPING
Cont. Class: TO BE LET
Fund Codes: DDR DIH DS LFR

Phase	Prior to 2011	FY 2011	FY 2012	FY 2013	FY 2014	FY 2015	Unfunded	5-Yr Program	Total
Admin		\$49,000						\$49,000	\$49,000
CEI		\$642,888						\$642,888	\$642,888
Construction		\$3,654,272						\$3,654,272	\$3,654,272
P.E.	\$266,238	\$88,117						\$88,117	\$354,355
RW Land		\$315						\$315	\$315
RW Support	\$440	\$1,248						\$1,248	\$3,690
Total for Project 423002.1	\$266,680	\$4,437,840						\$4,437,840	\$4,704,520

423004.1 SR-84 FROM MP 16.080 TO SW 26TH TERRACE PM: Fernando Morales City: DANIA BEACH - DAVIE - FORT LAUDERDALE - HOLLYWOOD
Work Mix: RESURFACING Extra Description:
Cont. Class: DISTRICT CONTRACT
Fund Codes: DDR DIH DS

Phase	Prior to 2011	FY 2011	FY 2012	FY 2013	FY 2014	FY 2015	Unfunded	5-Yr Program	Total
CEI			\$260,986					\$260,986	\$260,986
Construction			\$1,872,838					\$1,872,838	\$1,872,838
P.E.	\$378,923	\$27,124						\$27,124	\$406,047
Total for Project 423004.1	\$378,923	\$27,124	\$2,133,824					\$2,160,918	\$2,839,871

HIGHWAY SYSTEM: 05 NON-INTRASTATE STATE HIGHWAY

423006.1 SR-849/NW 31 AVE FROM MP 2.278 TO SR-814/ATLANTIC BLVD
 Work Mix: RESURFACING
 Cont. Class: TO BE LET
 Fund Codes: DDR DIH PKYI

PM: John Thompson City: POMPANO BEACH

Extra Description:

Phase	Prior to 2011	FY 2011	FY 2012	FY 2013	FY 2014	FY 2015	Unfunded	5-Yr Program	Total
CEI		\$184,084						\$184,084	\$184,084
Construction		\$988,462						\$988,462	\$988,462
P.E.	\$381,301	\$19,545						\$19,545	\$400,846
Total for Project 423006.1	\$381,301	\$1,192,091						\$1,192,091	\$1,573,332

423007.1 SRA1A/17 ST CAUSEWAY FROM CORDOVA ROAD TO WEST OF EISENHOWER BL
 Work Mix: RESURFACING
 Cont. Class: TO BE LET
 Fund Codes: DDR DIH HSP

PM: Fernando Morales City: FORT LAUDERDALE

Extra Description:

SAFETY COMMITTEE APPROVAL ON 10/08/2009 PROTECTED-ONLY LEFT TURN PHASE IN EAST/WEST DIRECTIONS AT A1A/CORDOVA RD. EXTEND WESTBOUND LEFT TURN LANE A1A/CORDOVA, INSTALL HIGH EMPHASIS CROSSWALKS ON ALL 4 APPROACHES AT A1A/CORDOVA RD., INSTALL SPECIAL LIGHTING & PEDESTRIAN COUNT, DOWN SIGNAL HEADS AT A1A/CORDOVA INTERSECTION

Phase	Prior to 2011	FY 2011	FY 2012	FY 2013	FY 2014	FY 2015	Unfunded	5-Yr Program	Total
CEI			\$95,177					\$95,177	\$95,177
Construction			\$367,621					\$367,621	\$367,621
P.E.	\$253,502	\$39,918						\$39,918	\$293,420
Total for Project 423007.1	\$253,502	\$39,918	\$462,998					\$502,916	\$756,418

423018.1 SR-845/POWERLINE RD @ NW 13TH STREET
 Work Mix: SAFETY PROJECT
 Cont. Class: TO BE LET
 Fund Codes: DIH DS HSP

PM: Ronald Wallace City: FORT LAUDERDALE

Extra Description:

NEW MAST ARM SIGNAL, ADD PROTECTED LEFT TURN PHASE FOR NORTH/SOUTH BOUND APPROVED BY SAFETY COMMITTEE 4/19/07 PE BY MINOR PROJECT CONSULTANT 415603-1 G/W 423015-1

Phase	Prior to 2011	FY 2011	FY 2012	FY 2013	FY 2014	FY 2015	Unfunded	5-Yr Program	Total
CEI			\$83,813					\$83,813	\$83,813
Construction			\$330,997					\$330,997	\$330,997
P.E.	\$90,727	\$56,785						\$56,785	\$147,512
Total for Project 423018.1	\$90,727	\$56,785	\$414,810					\$471,595	\$662,122

423019.1 SR-845/POWERLINE RD @ NW 19TH STREET
 Work Mix: SAFETY PROJECT
 Cont. Class: TO BE LET
 Fund Codes: DIH DS HSP

PM: Ronald Wallace City: FORT LAUDERDALE

Extra Description:

APPROVED BY SAFETY COMMITTEE 4/19/07 PROTECTED-ONLY LEFT TURN PHASE IN NORTH/SOUTH DIRECTIONS REBUILD SIGNAL SYSTEM WITH MAST ARM PE BY D/W MINOR PROJECT CONSULTANT 415603-1 G/W 423018-1

HIGHWAY SYSTEM: 05 NON-INTRASTATE STATE HIGHWAY

Phase	Prior to 2011	FY 2011	FY 2012	FY 2013	FY 2014	FY 2015	Unfunded	5-Yr Program	Total
CEI			\$73,813					\$73,813	\$73,813
Construction			\$330,997					\$330,997	\$330,997
P.E.	\$100,936	\$21,683						\$21,683	\$122,619
Total for Project 423019.1	\$100,936	\$21,683	\$404,810					\$426,492	\$527,429

423032.1 SR-818/GRIFFIN ROAD @ SR-5/US1 **PM:** Edward B Freeman **City:** COUNTY REGIONAL FACILITY - DANIA BEACH
Work Mix: SAFETY PROJECT **Extra Description:** SAFETY PROJECT - LIGHTING LANE MODIFICATIONS - APPROVED BY SAFETY COMMITTEE 11/16/06 SCOPE CHANGE TO LIGHTING, PE BY IN-HOUSE STAFF
Cont. Class: TO BE LET
Fund Codes: DIH HSP

Phase	Prior to 2011	FY 2011	FY 2012	FY 2013	FY 2014	FY 2015	Unfunded	5-Yr Program	Total
CEI			\$30,108					\$30,108	\$30,108
Construction			\$223,907					\$223,907	\$223,907
P.E.	\$54,601	\$6,063						\$6,063	\$60,664
Total for Project 423032.1	\$54,601	\$6,063	\$254,015					\$260,078	\$314,679

423119.1 SR-823/FLAMINGO RD @ SW 36 COURT **PM:** James Hughes **City:** DAVIE
Work Mix: SAFETY PROJECT **Extra Description:** APPROVED BY THE SAFETY COMMITTEE 7/16/07 PE BY D/W MINOR PROJECT CONSULTANT 415600-1-32 INSTALL ADDITIONAL SIGNAL HEADS IN NORTH/SOUTH DIRECTIONS REBUILD SIGNAL SYSTEM WITH STRAIN POLES,PROVIDE PAVED ACCESS TO THE PUSH BUTTON ON NORTHWEST CORNER, SIGNING IMPROVEMENTS
Cont. Class: TO BE LET
Fund Codes: DIH DS HSP

Phase	Prior to 2011	FY 2011	FY 2012	FY 2013	FY 2014	FY 2015	Unfunded	5-Yr Program	Total
CEI			\$38,359					\$38,359	\$38,359
Construction			\$319,105					\$319,105	\$319,105
P.E.	\$103,196	\$10,283						\$10,283	\$113,479
Total for Project 423119.1	\$103,196	\$10,283	\$357,464					\$367,747	\$470,943

424496.1 SR-820/PINES BLVD FROM US-27 UNIVERSITY DRIVE **PM:** Brian O'Donoghue **City:** PEMBROKE PINES
Work Mix: LIGHTING **Extra Description:** RELOCATE 15 HIGH MAST LIGHTS ON PINES BLVD,INSTALL NEW FOUNDATIONS/ DESIGN BY IN HOUSE STRUCTURES PE BY MINOR CONSULTANT 230068-2
Cont. Class: DISTRICT CONTRACT
Fund Codes: BRRP DIH

Phase	Prior to 2011	FY 2011	FY 2012	FY 2013	FY 2014	FY 2015	Unfunded	5-Yr Program	Total
CEI				\$65,598				\$65,598	\$65,598
Construction				\$423,762				\$423,762	\$423,762
P.E.		\$15,000						\$15,000	\$15,000
Total for Project 424496.1		\$15,000		\$489,360				\$504,360	\$504,360

HIGHWAY SYSTEM: 05 NON-INTRASTATE STATE HIGHWAY

424665.1 SR-869/SW 10TH ST FROM SR-845/POWERLINE RD TO E NEWPORT CNTR DR PM: Scott Peterson City: DEERFIELD BEACH
 Work Mix: RESURFACING Extra Description: PH32 SEQ02 = CONTAMINATION ASSESSMENT
 Cont. Class: DISTRICT CONTRACT
 Fund Codes: DDR DIH

Phase	Prior to 2011	FY 2011	FY 2012	FY 2013	FY 2014	FY 2015	Unfunded	5-Yr Program	Total
CEI			\$660,361					\$660,361	\$660,361
Construction			\$1,653,904					\$1,653,904	\$1,653,904
P.E.	\$98,674	\$160,068						\$160,068	\$258,742
Total for Project 424665.1	\$98,674	\$160,068	\$2,314,265					\$2,474,333	\$2,573,007

424666.1 SR-870/COMMERCIAL BL FROM SR-817/UNIVERSITY DR TO W OF NW 64TH AVE PM: James E Ford City: LAUDERHILL - TAMARAC
 Work Mix: RESURFACING Extra Description:
 Cont. Class: TO BE LET
 Fund Codes: DDR DIH

Phase	Prior to 2011	FY 2011	FY 2012	FY 2013	FY 2014	FY 2015	Unfunded	5-Yr Program	Total
CEI			\$134,982					\$134,982	\$134,982
Construction			\$1,020,267					\$1,020,267	\$1,020,267
P.E.	\$32,387	\$121,049						\$121,049	\$153,436
Total for Project 424666.1	\$32,387	\$121,049	\$1,155,249					\$1,276,298	\$1,308,685

424671.1 SR-811/DIXIE HWY FROM NE 26TH ST TO S. OF MCNAB RD PM: Bing Wang City: FORT LAUDERDALE - OAKLAND PARK - POMPANO BEACH - WILTON MANORS
 Work Mix: RESURFACING Extra Description:
 Cont. Class: TO BE LET
 Fund Codes: DDR DIH DS EB SA

Phase	Prior to 2011	FY 2011	FY 2012	FY 2013	FY 2014	FY 2015	Unfunded	5-Yr Program	Total
CEI				\$773,363				\$773,363	\$773,363
Construction		\$5,000	\$25,000	\$3,834,042				\$3,864,042	\$3,864,042
P.E.	\$715,221	\$200,344						\$200,344	\$915,565
Total for Project 424671.1	\$715,221	\$205,344	\$25,000	\$4,607,405				\$4,837,749	\$5,532,970

424674.1 SR-822/SHERIDAN ST FR E SIDE OF BRIDGE OVER CSX RR TO W OF 26TH AVE. PM: James E Ford City: HOLLYWOOD
 Work Mix: RESURFACING Extra Description:
 Cont. Class: TO BE LET
 Fund Codes: DIH DS

HIGHWAY SYSTEM: 05 NON-INTRASTATE STATE HIGHWAY

Phase	Prior to 2011	FY 2011	FY 2012	FY 2013	FY 2014	FY 2015	Unfunded	5-Yr Program	Total
CEI				\$148,848				\$148,848	\$148,848
Construction				\$951,225				\$951,225	\$951,225
P.E.	\$11,134	\$116,786						\$116,786	\$127,920
Total for Project 424674.1	\$11,134	\$116,786		\$1,100,073				\$1,216,859	\$1,227,993

426067.1 SR-93/I-75 WB OFFRAMP TO SR-25/US27

PM: Joseph Marzi

City: WESTON

Work Mix: RESURFACING

Extra Description:

INSTALLATION OF HIGH FRICTION SURFACE PROJ DELETED, E-KRETE SUBSTITUTED AT NO COST TO DOT

Cont. Class: TO BE LET

Fund Codes: DIH HSP SA

Phase	Prior to 2011	FY 2011	FY 2012	FY 2013	FY 2014	FY 2015	Unfunded	5-Yr Program	Total
CEI				\$31,282				\$31,282	\$31,282
Construction				\$91,983				\$91,983	\$91,983
Total for Project 426067.1				\$123,265				\$123,265	\$123,265

426851.1 SR-838/SUNRISE BLVD @ NW 27 AVE

PM: Joseph Marzi

City: FORT LAUDERDALE

Work Mix: SAFETY PROJECT

Extra Description:

SAFETY PROJECT SFA2; PROJECT TO LET WITH 426852-1; SIGNAL IMPROVEMENT; LIGHTING, PEDESTRIAN SIGNALS AND SIGNS APPROVED BY SAFETY COMMITTEE ON 11/14/08

Cont. Class: TO BE LET

Fund Codes: DDR DIH HSP SA

Phase	Prior to 2011	FY 2011	FY 2012	FY 2013	FY 2014	FY 2015	Unfunded	5-Yr Program	Total
CEI			\$18,965					\$18,965	\$18,965
Construction			\$540,378					\$540,378	\$540,378
P.E.	\$92,149	\$14,695						\$14,695	\$106,844
Total for Project 426851.1	\$92,149	\$14,695	\$559,343					\$574,028	\$666,187

426852.1 SR-838/SUNRISE BLVD @ NW 31 AVE

PM: Joseph Marzi

City: LAUDERHILL

Work Mix: SAFETY PROJECT

Extra Description:

SAFETY PROJECT SFA2; PROJECT TO LET WITH 426851-1; SIGNAL; LIGHTING IMPROVEMENT; LEFT TURN LANE EXTENSION; PEDESTRIAN SIGNALS AND SIGNS APPROVED BY SAFETY COMMITTEE ON 03/02/09

Cont. Class: TO BE LET

Fund Codes: DDR DIH HSP SA

Phase	Prior to 2011	FY 2011	FY 2012	FY 2013	FY 2014	FY 2015	Unfunded	5-Yr Program	Total
CEI			\$114,568					\$114,568	\$114,568
Construction			\$544,240					\$544,240	\$544,240
P.E.	\$109,492	\$91,170						\$91,170	\$200,662
Total for Project 426852.1	\$109,492	\$91,170	\$658,808					\$749,978	\$859,470

HIGHWAY SYSTEM: 05 NON-INTRASTATE STATE HIGHWAY

426853.1 SR-7/US-441 @ RIVERLAND ROAD **PM:** Ronald Wallace **City:** FORT LAUDERDALE
Work Mix: SAFETY PROJECT **Extra Description:** SFA2 SIGNAL AND PED/BIKE IMPROVEMENT; LEFT TURN LANE EXTENSION; INSTALL QUEUE DETECTION, SIGNS APPROVED BY SAFETY COMMITTEE ON 03/02/09
Cont. Class: TO BE LET
Fund Codes: DDR DIH DS HSP SA

Phase	Prior to 2011	FY 2011	FY 2012	FY 2013	FY 2014	FY 2015	Unfunded	5-Yr Program	Total
CEI			\$106,326					\$106,326	\$106,326
Construction			\$510,549					\$510,549	\$510,549
P.E.	\$125,841	\$38,133						\$38,133	\$163,974
Total for Project 426853.1	\$125,841	\$38,133	\$616,874					\$655,007	\$780,848

426854.1 SR-817/UNIVERSITY DR @ MIRAMAR PARKWAY **PM:** James Hughes **City:** MIRAMAR
Work Mix: SAFETY PROJECT **Extra Description:** SAFETY PROJECT SFAS INSTALL SIGNS; LIGHTING IMPROVEMENTS; OVERLAY HIGH FRICTION SURFACE (E-KRETE) APPROVED BY SAFETY COMMITTEE ON 03/02/09
Cont. Class: TO BE LET
Fund Codes: DIH HSP SA SU

Phase	Prior to 2011	FY 2011	FY 2012	FY 2013	FY 2014	FY 2015	Unfunded	5-Yr Program	Total
CEI				\$115,335				\$115,335	\$115,335
Construction				\$853,784				\$853,784	\$853,784
P.E.	\$5,864	\$201,513						\$201,513	\$207,377
Total for Project 426854.1	\$5,864	\$201,513		\$969,119				\$1,176,632	\$1,176,496

426855.1 SR-848/STIRLING RD @ DAVIE ROAD EXTENSION **PM:** Scott Peterson **City:** DAVIE - HOLLYWOOD
Work Mix: SAFETY PROJECT **Extra Description:** APPROVED BY SAFETY COMMITTEE ON 02/12/09 PROTECTED-ONLY LEFT TURN PHASING IN ALL 4 DIRECTIONS, EXTEND E/W BOUND LEFT TURN LANES, INSTALL ADDITIONAL SIGNAL HEADS IN ALL 4 DIRECTIONS, INSTALL ADDITIONAL LIGHT POLES
Cont. Class: TO BE LET
Fund Codes: DIH HSP SA

Phase	Prior to 2011	FY 2011	FY 2012	FY 2013	FY 2014	FY 2015	Unfunded	5-Yr Program	Total
CEI			\$80,236					\$80,236	\$80,236
Construction			\$473,676					\$473,476	\$473,476
P.E.	\$18,835	\$69,939						\$69,939	\$88,774
Total for Project 426855.1	\$18,835	\$69,939	\$553,912					\$623,651	\$642,686

427004.1 SR-870/COMMERCIAL BLVD. FROM MP 1.18 TO MP 2.33 **PM:** Donovan Pessoa **City:** TAMARAC
Work Mix: RESURFACING **Extra Description:** PER D. PESSOA PROJECT WAS DETERMINED TO BE ALL SAFETY ELIGIBLE 2/16/11 EMAIL. APPROVED BY SAFETY COMMITTEE
Cont. Class: TO BE LET
Fund Codes: DDR DIH

HIGHWAY SYSTEM: 05 NON-INTRASTATE STATE HIGHWAY

Phase	Prior to 2011	FY 2011	FY 2012	FY 2013	FY 2014	FY 2015	Unfunded	5-Yr Program	Total
CEI				\$254,070				\$254,070	\$254,070
Construction				\$1,300,381				\$1,300,381	\$1,300,381
P.E.		\$425,200						\$425,200	\$425,200
Total for Project 427004.1		\$425,200		\$1,554,452				\$1,779,631	\$1,979,683

427006.1 SR-820/PINES BLVD FROM EAST OF SW 196TH AVE TO EAST OF 150TH AVE PM: James E Ford City: PEMBROKE PINES
 Work Mix: RESURFACING Extra Description:
 Cont. Class: TO BE LET
 Fund Codes: DDR DIH DS SA

Phase	Prior to 2011	FY 2011	FY 2012	FY 2013	FY 2014	FY 2015	Unfunded	5-Yr Program	Total
CEI				\$507,954				\$507,954	\$507,954
Construction				\$5,684,488				\$5,684,488	\$5,684,488
P.E.	\$6,288	\$452,226						\$452,226	\$458,514
Total for Project 427006.1	\$6,288	\$452,226		\$6,192,442				\$6,439,668	\$6,645,956

427007.1 SR-820/HOLLYWOOD BV FROM EAST OF 64 WAY TO EAST OF NW 61 AVE PM: Ronald Wallace City: HOLLYWOOD - PEMBROKE PINES
 Work Mix: RESURFACING Extra Description:
 Cont. Class: TO BE LET
 Fund Codes: DDR DIH PKYI

Phase	Prior to 2011	FY 2011	FY 2012	FY 2013	FY 2014	FY 2015	Unfunded	5-Yr Program	Total
CEI				\$195,525				\$195,525	\$195,525
Construction				\$740,766				\$740,766	\$740,766
P.E.		\$158,267						\$158,267	\$158,267
Total for Project 427007.1		\$158,267		\$936,291				\$1,094,558	\$1,094,558

427010.1 SR-7/US-441 FROM S. OF HOLMBERG/JOHNSON RD TO BROWARD/PBC LINE PM: Betsy Jeffers City: COCONUT CREEK - PARKLAND
 Work Mix: RESURFACING Extra Description: PH-32 FOR LANDSCAPING
 Cont. Class: TO BE LET
 Fund Codes: DDR DIH

Phase	Prior to 2011	FY 2011	FY 2012	FY 2013	FY 2014	FY 2015	Unfunded	5-Yr Program	Total
CEI				\$223,735				\$223,735	\$223,735
Construction				\$1,262,139				\$1,262,139	\$1,262,139
P.E.		\$49,728						\$49,728	\$49,728
Total for Project 427010.1		\$49,728		\$1,485,874				\$1,535,602	\$1,535,602

HIGHWAY SYSTEM: 05 NON-INTRASTATE STATE HIGHWAY

427011.1 SR-811/DIXIE HWY FROM S OF MCNAB RD TO SW 2ND STREET **PM:** Betsy Jeffers **City:** POMPANO BEACH
Work Mix: RESURFACING **Extra Description:** NB FROM S OF MCNAB RD (MP 5.445) TO SW 2ND ST (MP 6.776) SB FROM SW 2ND ST (MP 0.000) TO S OF MCNAB RD (MP 1.340) NB 86170000, SB 86170001 PER B. JEFFERS PROJECT ONLY PARTIALLY ELIGIBLE FOR SAFETY E-MAIL 2/16/11 APPROVED BY SAFETY COMMITTEE
Cont. Class: TO BE LET
Fund Codes: DDR DIH

Phase	Prior to 2011	FY 2011	FY 2012	FY 2013	FY 2014	FY 2015	Unfunded	5-Yr Program	Total
CEI				\$231,204				\$231,204	\$231,204
Construction				\$1,311,793				\$1,311,793	\$1,311,793
P.E.	\$92,973	\$43,155						\$43,155	\$136,128
Total for Project 427011.1	\$92,973	\$43,155		\$1,542,997				\$1,585,152	\$1,679,125

427012.1 SR-823/FLAMINGO RD FROM N. OF SR818/GRIFFIN ROAD TO S. OF SR-84 **PM:** James Hughes **City:** DAVIE
Work Mix: RESURFACING **Extra Description:**
Cont. Class: TO BE LET
Fund Codes: DDR DIH SA SU

Phase	Prior to 2011	FY 2011	FY 2012	FY 2013	FY 2014	FY 2015	Unfunded	5-Yr Program	Total
CEI					\$594,388			\$594,388	\$594,388
Construction					\$3,318,106			\$3,318,106	\$3,318,106
P.E.	\$5,476	\$730,063						\$730,063	\$735,539
Total for Project 427012.1	\$5,476	\$730,063			\$3,912,494			\$4,642,557	\$4,648,033

427611.1 SR-842/BROWARD BLVD @ SW 18TH AVE **PM:** Ronald Wallace **City:** FORT LAUDERDALE
Work Mix: SAFETY PROJECT **Extra Description:** APPROVED BY SAFETY COMMITTEE ON 06/14/09 PROTECTED-ONLY LEFT TURN PHASE IN THE EAST/WEST DIRECTIONS INSTALL ADDITIONAL LIGHTPOLES, SIGNING & MARKING IMPROVEMENTS INSTALL PEDESTRIAN COUNTDOWN SIGNALS, HIGH FRICTION SURFACE MATERIAL IN EASTBOUND LANES
Cont. Class: TO BE LET
Fund Codes: DDR DIH HSP SA

Phase	Prior to 2011	FY 2011	FY 2012	FY 2013	FY 2014	FY 2015	Unfunded	5-Yr Program	Total
CEI			\$92,298					\$92,298	\$92,298
Construction			\$616,968					\$616,968	\$616,968
P.E.	\$160,051	\$16,173						\$16,173	\$176,224
Total for Project 427611.1	\$160,051	\$16,173	\$709,266					\$725,439	\$885,490

427924.1 SR-862/I-595 EASTBOUND OFF RAMP TO FT. LAUDERDALE AIRPORT **PM:** Julio Cesar Delgado **City:** COUNTY REGIONAL FACILITY - DANIA BEACH
Work Mix: SAFETY PROJECT **Extra Description:** APPROVED BY SAFETY COMMITTEE 10/19/2009 INSTALL HIGH FRICTION SURFACE MATERIAL ALONG RAMP PH 3202=CONTAMINATION ASSESSMENT & REMEDIATION ENTIRE PROJECT IS SAFETY ELIGIBLE--PH 52
Cont. Class: TO BE LET
Fund Codes: DDR DIH DS HSP SA

HIGHWAY SYSTEM: 05 NON-INTRASTATE STATE HIGHWAY

Phase	Prior to 2011	FY 2011	FY 2012	FY 2013	FY 2014	FY 2015	Unfunded	5-Yr Program	Total
CEI			\$190,785					\$190,785	\$190,785
Construction			\$891,754					\$891,754	\$891,754
P.E.	\$49,366	\$17,405						\$17,405	\$66,771
Total for Project 427924.1	\$49,366	\$17,405	\$1,082,539					\$1,039,944	\$1,149,310

427926.1 SR-848/STIRLING ROAD FROM NW 58 AVE TO NW 68 AVE **PM:** Vanita Saini **City:** DAVIE - HOLLYWOOD
Work Mix: SAFETY PROJECT **Extra Description:** APPROVED BY SAFETY COMMITTEE 10/19/2009
Cont. Class: TO BE LET
Fund Codes: DDR DIH HSP

Phase	Prior to 2011	FY 2011	FY 2012	FY 2013	FY 2014	FY 2015	Unfunded	5-Yr Program	Total
CEI			\$108,176					\$108,176	\$108,176
Construction			\$302,569					\$302,569	\$302,569
P.E.	\$130,137	\$14,730						\$14,730	\$144,867
Total for Project 427926.1	\$130,137	\$14,730	\$410,745					\$425,435	\$555,432

427927.1 SR-824/PEMBROKE ROAD @ SW 31 AVE **PM:** James Hughes **City:** HOLLYWOOD - PEMBROKE PARK
Work Mix: SAFETY PROJECT **Extra Description:** APPROVED BY SAFETY COMMITTEE 10/19/2009
Cont. Class: TO BE LET
Fund Codes: DIH HSP SU

Phase	Prior to 2011	FY 2011	FY 2012	FY 2013	FY 2014	FY 2015	Unfunded	5-Yr Program	Total
CEI				\$79,417				\$79,417	\$79,417
Construction				\$260,501				\$260,501	\$260,501
P.E.	\$1,464	\$150,023						\$150,023	\$151,487
Total for Project 427927.1	\$1,464	\$150,023		\$339,918				\$489,941	\$492,408

428273.1 SR-7/US-441 @ SOUTHGATE BLVD **PM:** Donovan Pessoa **City:** MARGATE
Work Mix: SAFETY PROJECT **Extra Description:** INTERSECTION IMPROVEMENTS APPROVED BY SAFETY COMMITTEE ON 11/14/08
Cont. Class: TO BE LET
Fund Codes: DDR DIH HSP

Phase	Prior to 2011	FY 2011	FY 2012	FY 2013	FY 2014	FY 2015	Unfunded	5-Yr Program	Total
Construction			\$917,940					\$917,940	\$917,940
P.E.		\$150,178						\$150,178	\$150,178
Total for Project 428273.1		\$150,178	\$917,940					\$1,068,118	\$1,068,118

HIGHWAY SYSTEM: 05 NON-INTRASTATE STATE HIGHWAY

428274.1 **SR-845/POWERLINE RD. @ NW 40TH COURT** **PM:** Joseph Marzi **City:** COUNTY REGIONAL FACILITY - DEERFIELD BEACH

Work Mix: SAFETY PROJECT **Extra Description:** SAFETY PROJECT INSTALLATION OF NEW SIGNAL APPROVED BY SAFETY COMMITTEE ON 11/14/08 75K/HSP PH 56 APPROVED BY J. SANTOS EMAIL 12/22/10

Cont. Class: TO BE LET

Fund Codes: ACSA DDR DIH HSP

Phase	Prior to 2011	FY 2011	FY 2012	FY 2013	FY 2014	FY 2015	Unfunded	5-Yr Program	Total
Construction				\$279,506				\$279,506	\$279,506
P.E.	\$1,542	\$127,757						\$127,757	\$129,299
Total for Project 428274.1	\$1,542	\$127,757		\$279,506				\$407,263	\$408,805

428275.1 **SR-820/HOLLYWOOD BLV @ N/S 35TH AVE** **PM:** Joseph Marzi **City:** HOLLYWOOD

Work Mix: SAFETY PROJECT **Extra Description:** SAFETY PROJECT INTERSECTION IMPROVEMENTS APPROVED BY SAFETY COMMITTEE ON 10/05/09

Cont. Class: TO BE LET

Fund Codes: ACSA DDR DIH HSP

Phase	Prior to 2011	FY 2011	FY 2012	FY 2013	FY 2014	FY 2015	Unfunded	5-Yr Program	Total
Construction				\$362,122				\$362,122	\$362,122
P.E.	\$1,516	\$100,897						\$100,897	\$102,413
Total for Project 428275.1	\$1,516	\$100,897		\$362,122				\$463,019	\$464,535

HIGHWAY SYSTEM: 05 Total **\$28,836,160** **\$118,340,478** **\$40,735,406** **\$36,024,026** **\$38,919,379** **\$210,010,289** **\$230,010,289**

HIGHWAY SYSTEM: 06 NON-INTRASTATE OFF STATE HIWAY

230730.1 **ANDREWS AVE EXT FROM NW 18TH STREET TO COPANS RD** **PM:** William Anson Sonnett **City:** POMPANO BEACH

Work Mix: ADD LANES & RECONSTRUCT **Extra Description:** 4L RECONSTRUCTION/10MPO PRIORITY#11-1 60 DAY AD PD& E UNDER #12029# 3202=RAIL DESIGN REVIEW (SEE ITEM COMM) BIKE LANES/CURB & GUTTER/SIDEWALK/LANDSCAPING/IRRIGATION/ LIGHTING/UTILITY RELOCATION/DRAINAGE INCLUDING DETENTION POND.

Cont. Class: TO BE LET

Fund Codes: ACSA DDRF DS EB LFF SA SU

Phase	Prior to 2011	FY 2011	FY 2012	FY 2013	FY 2014	FY 2015	Unfunded	5-Yr Program	Total
CEI					\$1,463,996			\$1,463,996	\$1,463,996
Construction		\$201,461			\$7,051,229			\$7,252,690	\$7,252,690
P.E.	\$1,243,877	\$168,529						\$168,529	\$1,412,406
RW Land	\$2,998,471	\$7,701,904	\$16,474,731					\$24,176,635	\$27,175,106
RW Support	\$127,108	\$2,562,576	\$56,000					\$2,618,576	\$2,745,684
Total for Project 230730.1	\$4,369,456	\$10,634,472	\$16,530,731		\$8,515,225			\$35,680,128	\$40,042,884

HIGHWAY SYSTEM: 06 NON-INTRASTATE OFF STATE HIWAY

403984.1 **ELLER DR/ICTF ICTF OVERPASS**

PM: Henry Oakhena

City: COUNTY REGIONAL FACILITY - DANIA BEACH - FORT LAUDERDALE - HOLLYWOOD

Work Mix: NEW ROAD CONSTRUCTION
 Cont. Class: TO BE LET
 Fund Codes: BNIR DDR DIH DIS DS EB F003 F330 FHPP HPP LF NH NHAC SA TOP

Extra Description: PD&E FOR ELLER DRIVE INTERMODAL CARGO TRANSFER FACILITY(ICTF),PARTIALLY FUNDED W/ TEA-21 & FREIGHT STAKEHOLDERS FUNDS. BRIDGE OVER FUTURE FEC R/R INTO PORT/PH48-JPA TERMINATED. 35/65 SPLIT / FY 2002/ R/W=1,232,000 SIS FUNDING APPR'D. R/W PREFERRED ALT=2-C/60 DAY AD/NO FUNDING FROM PORT OR AP. 04 MPO PRIORITY #23 / SIS- SPONSOR=DOT & PORT EVERGLADES.

Phase	Prior to 2011	FY 2011	FY 2012	FY 2013	FY 2014	FY 2015	Unfunded	5-Yr Program	Total
CEI		\$6,695,809						\$6,695,809	\$6,695,809
Construction	\$2,528,285	\$41,897,908						\$44,426,193	\$44,426,193
P.E.	\$5,525,347	\$36,839						\$36,839	\$5,562,186
RW Support	\$72,051	\$4,808						\$4,808	\$76,859
Total for Project 403984.1	\$8,125,783	\$48,438,564						\$48,438,564	\$56,564,347
HIGHWAY SYSTEM: 06 Total	\$12,495,235	\$59,269,836	\$16,530,721		\$8,515,225			\$84,315,792	\$84,315,792

HIGHWAY SYSTEM: 16 OFF STATE HWY SYS/OFF FED SYS

230717.2 **FIESTA WAY BRIDGE# 865735 OVER LAS OLAS CANAL**

PM: Thuc Le

City: FORT LAUDERDALE

Work Mix: BRIDGE REPLACEMENT
 Cont. Class: DESIGN BUILD
 Fund Codes: BRTZ EB SA

Extra Description: DESIGN BUILD 2 LANE LOW LEVEL BRIDGE LEAD PROJ G/W 230718-2, 230719-2, 230720-2, 423469-1

Phase	Prior to 2011	FY 2011	FY 2012	FY 2013	FY 2014	FY 2015	Unfunded	5-Yr Program	Total
CEI			\$218,789					\$218,789	\$218,789
Construction			\$1,664,219					\$1,664,219	\$1,664,219
P.E.	\$58,296	\$83,725		\$45,000				\$187,021	\$187,021
PDE	\$255,456	\$47,768						\$303,224	\$303,224
RW Land		\$157,744						\$157,744	\$157,744
RW Support		\$83,200						\$83,200	\$83,200
Total for Project 230717.2	\$313,752	\$372,434	\$1,883,008	\$45,000				\$2,300,442	\$2,614,194

230718.2 **ISLE OF VENICE BR#865734 OVER LAS OLAS CANAL**

PM: Thuc Le

City: FORT LAUDERDALE

Work Mix: BRIDGE REPLACEMENT
 Cont. Class: DESIGN BUILD
 Fund Codes: BRTZ EB SA

Extra Description: DESIGN BUILD S/W RANKED #8 G/W LEAD PROJ 230717-2

HIGHWAY SYSTEM: 16 OFF STATE HWY SYS/OFF FED SYS

Phase	Prior to 2011	FY 2011	FY 2012	FY 2013	FY 2014	FY 2015	Unfunded	5-Yr Program	Total
CEI			\$273,291					\$273,291	\$273,291
Construction			\$1,698,875					\$1,698,875	\$1,698,875
P.E.	\$57,552	\$8,326		\$45,000				\$53,326	\$110,878
PDE	\$245,743	\$15,543						\$15,543	\$261,286
RW Land		\$203,930						\$203,930	\$203,930
RW Support		\$83,200						\$83,200	\$83,200
Total for Project 230718.2	\$303,295	\$310,995	\$1,972,166	\$45,000				\$2,328,165	\$2,631,460

230719.2 ROYAL PALM DRIVE BR#865737 OVER LAS OLAS CANAL

PM: Thuc Le

City: FORT LAUDERDALE

Work Mix: BRIDGE REPLACEMENT Extra Description: DESIGN BUILD S/W RANKED #37 G/W LEAD PROJ 230717-2
 Cont. Class: DESIGN BUILD
 Fund Codes: BRTZ EB SA

Phase	Prior to 2011	FY 2011	FY 2012	FY 2013	FY 2014	FY 2015	Unfunded	5-Yr Program	Total
CEI			\$273,291					\$273,291	\$273,291
Construction			\$1,705,638					\$1,705,638	\$1,705,638
P.E.	\$58,270	\$7,576		\$45,000				\$52,576	\$110,848
PDE	\$239,957	\$7,025						\$7,025	\$246,982
RW Land		\$140,524						\$140,524	\$140,524
RW Support		\$41,600						\$41,600	\$41,600
Total for Project 230719.2	\$339,229	\$194,725	\$1,978,929	\$45,000				\$2,220,654	\$2,528,883

230720.2 NURMI DRIVE BR#865736 OVER LAS OLAS CANAL

PM: Thuc Le

City: FORT LAUDERDALE

Work Mix: BRIDGE REPLACEMENT Extra Description: DESIGN BUILD S/W RANKED #10 G/W LEAD PROJ 230717-2
 Cont. Class: DESIGN BUILD
 Fund Codes: BRTZ EB SA

Phase	Prior to 2011	FY 2011	FY 2012	FY 2013	FY 2014	FY 2015	Unfunded	5-Yr Program	Total
CEI			\$273,291					\$273,291	\$273,291
Construction			\$1,699,222					\$1,699,222	\$1,699,222
P.E.	\$58,794	\$4,932		\$45,000				\$49,932	\$108,726
PDE	\$241,092	\$10,918						\$10,918	\$252,010
RW Land		\$214,324						\$214,324	\$214,324
RW Support		\$83,200						\$83,200	\$83,200
Total for Project 230720.2	\$339,886	\$313,374	\$1,972,513	\$45,000				\$2,329,887	\$2,610,773

HIGHWAY SYSTEM: 16 OFF STATE HWY SYS/OFF FED SYS

423469.1 SUNRISE KEY BLVD BRIDGE# 865725 OVER KAREN CANAL

PM: Thuc Le

City: FORT LAUDERDALE

Work Mix: BRIDGE REPLACEMENT

Extra Description: S/W RANK 49/ DESIGN BUILD G/W LEAD PROJ 230717-2

Cont. Class: DESIGN BUILD

Fund Codes: BRTZ EB SA

Phase	Prior to 2011	FY 2011	FY 2012	FY 2013	FY 2014	FY 2015	Unfunded	5-Yr Program	Total
CEI			\$251,478					\$251,478	\$251,478
Construction			\$1,716,256					\$1,716,256	\$1,716,256
P.E.	\$59,533	\$14,315		\$45,000				\$59,315	\$118,848
RW Land		\$269,429						\$269,429	\$269,429
RW Support		\$18,250						\$18,250	\$18,250
Total for Project 423469.1	\$59,533	\$321,994	\$1,967,734	\$45,000				\$2,334,728	\$2,396,261
HIGHWAY SYSTEM: 16 Total	\$1,274,695	\$1,515,526	\$9,774,350	\$225,000				\$11,514,876	\$11,514,876
County Total	\$44,329,975	\$179,301,609	\$74,604,744	\$36,249,026	\$43,425,604			\$333,580,983	\$333,580,983

Total	Total 5 Year Program:	\$333,580,983.00
	Total Unfunded:	
	Total:	\$377,910,958.00

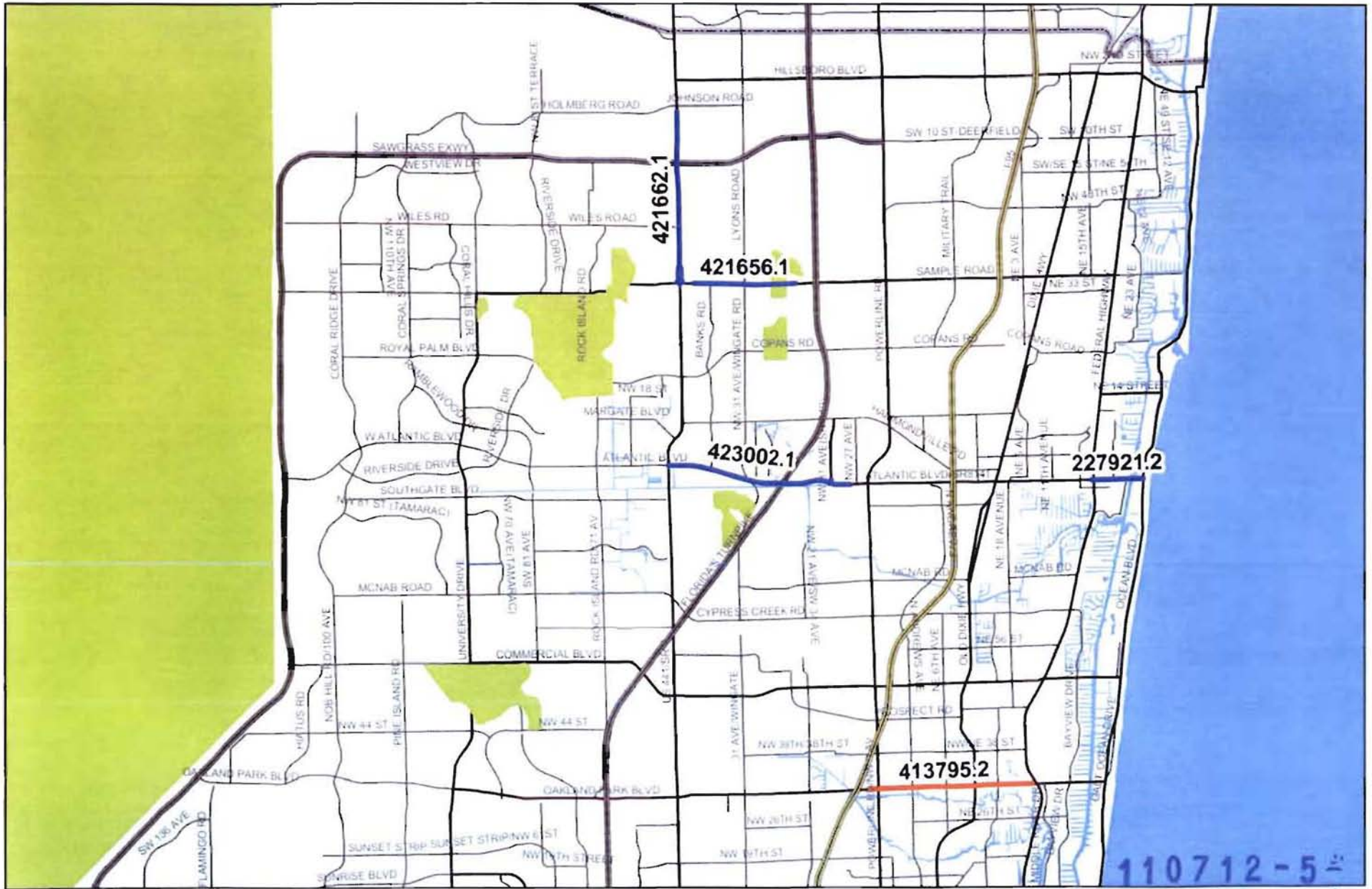
Glossary of Terms and Acronyms

Box	Box dollars for supplementals, overruns, litigation, AC conversions, Contract Class 8.
Capital Improvement / Operating	Capital Improvements and/or Operating Costs
CEI	Construction Engineering Inspection
Design Build	Design Build Contract Type, includes all phases, let as one contract for PE, Construction, CEI for FCO and Bridge Inspection. Generally let in the District's , Contract class 9
District Let	Contracts let in the District's, contract class 7
FM	Financial Management (system name)
FM #	Financial Management Number, aka Financial Project ID
Force Account	Force account / external, Contract Class 2
JPA	Joint Participation Agreement - Interagency method to exchange funds
LAP	Local Agency Program - Interagency method to exchange funds
PD&E	Project Development and Environmental (studies)
PE	Preliminary Engineering, includes Planning, PD&E and Design .
R/W	Right of Way
ROW	Right of Way
ROW Adv. Acq.	Advanced Acquisition of Right of Way only .
RW	Right of Way
SA	Supplemental Agreement .
Tallahassee Let	To be let with contract executed in Tallahassee .

Contract Class Code

Description	Long Description
Tallahassee Let	To Be Let (Contract Let in Tallahassee)
Force Account	Force Account/External
Studies	Studies
Misc. (JPA,PD&E,etc)	Miscellaneous (Planning Studies/Grants, General Consultants, PD&E Studies, PTO Grants, Dist-wide R/W Supports) - Projects that will not have a Letting
LAP	Local Agency Program (LAP Contracts
ROW Adv. Acq.	Advanced Acquisition of Right of Way Only
District Let	District Contracts (Contracts Let in Districts)
Box (SA, etc)	Box (Supplementals, Overruns, Litigation, AC Conversions)
Design Build	Design Build (All phases Let as one contract for PE, Construction , CEI for FCO and Bridge Programs

BROWARD - North 1/2 County - 2011 Work Program



Legend

- 2011 District 4 Work Program Construction
- FDEP Wetlands

EXHIBIT 3
Application # 110712-5



FDOT District IV

3400 W Commercial Blvd
Ft Lauderdale, FL 33304

BROWARD - South 1/2 County - 2011 Work Program



Legend

2011 District 4 Work Program

FDEP Wetlands

EXHIBIT 3
 Construction
 Application # 110712-5

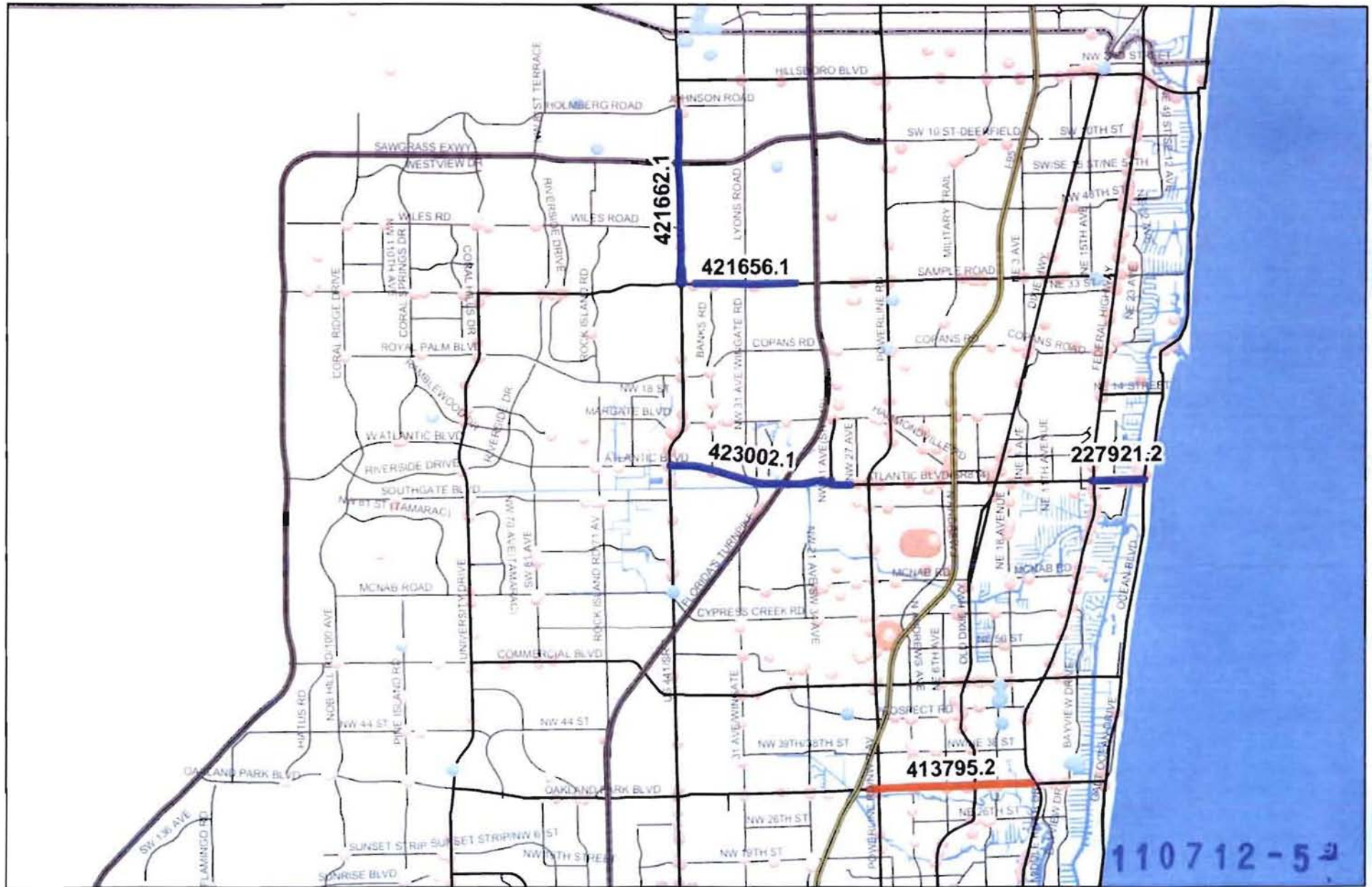


FDOT District IV

3400 W Commercial Blvd
 Ft Lauderdale, FL 33304

BROWARD - North 1/2 County - 2011 Work Program

10/21/20 PROGRAM



Legend

- EXHIBIT 4** Construction
- Application# 110712-5
- Drinking Water Wells
- Contamination Sites

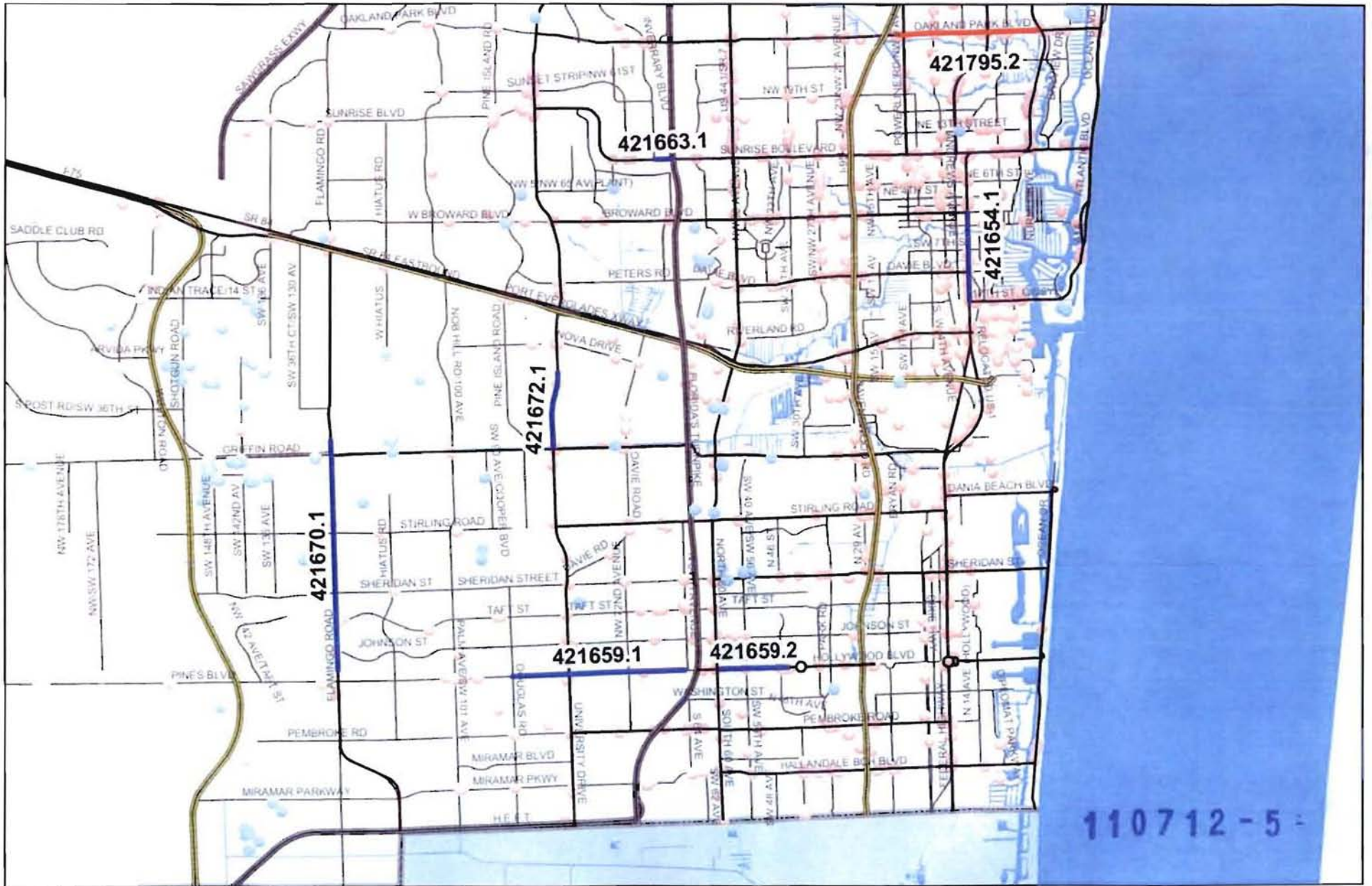


FDOT District IV

3400 W Commercial Blvd
Ft Lauderdale, FL 33304

BROWARD - South 1/2 County - 2011 Work Program

110712-5



110712-5

Legend

2011 District 4 Work Program

Construction

● Drinking Water Wells

● Contamination Sites

EXHIBIT 4
Application # 110712-5



FDOT District IV

3400 W Commercial Blvd
Ft Lauderdale, FL 33304

09 10 100 110712-5

FDOT MASTER DEWATERING PERMIT STANDARD APPLICATION PROCEDURES 2011

The process envisioned that SFWMD issues the Master Dewatering Permit to FDOT on a per county basis based upon the FDOT'S current and 5-year work program. A FDOT-authorized Contractor would then request coverage under this Master Dewatering Permit for withdrawals pursuant to qualifying conditions (such as: no impacts to adjacent wetlands, saline water, pollution sites, or water quality). If coverage under the Master Permit is granted, the Contractor proceeds with the project. If the proposed project and/or dewatering plan do not meet the qualifying conditions, the Contractor will be required to submit a site-specific dewatering plan and procure a separate permit.

In order to satisfy criteria specified in Sections 3.3, 3.4, and 3.5 of the SFWMD Basis of Review (BOR), the FDOT will require the Contractor to submit the information listed below to SFWMD in their request for authorization under the Master Permit. The information below is contained within the attached sample Contractor submittal letter. In addition, a general plan note specifying the information below will also be included in the FDOT construction plans.

- a) **Section 3.3 and 3.5 – Evaluation of Impacts to Wetlands and Other Surface Waters:**
- Aerial image of sufficient scale that shows the project corridor limits and up to a 0.5-mile radius with existing wetlands, permitted mitigation areas, and pollution sites identified either through current field reviews and/or the FDOT'S Project Development and Environmental (PD&E) process. Those projects located in areas with no wetlands, permitted mitigation areas, or contamination sites in the vicinity have the potential for authorization under the Master Dewatering Permit

 - In the event wetlands, permitted mitigation areas, or pollution sites fall within that 0.5 mile radius, the Contractor will be required to demonstrate that the proposed dewatering activity will not influence groundwater/contamination plume movement and/or drawdown water levels within an existing wetland. This information will be provided by the Contractor via modeling or other study, as appropriate.

 - Lastly, should the above indicate wetlands and/or contamination plumes could be impacted; the project would not qualify for coverage under this Master Permit. In this instance, the Contractor will be required to submit a separate, project-specific dewatering permit application.

b) **Section 3.4 – Use of Saline Water**

- The intent of the District’s Water Use Permitting rule is to not promote the inland migration of saltwater intrusion as a result of dewatering activities under this Master Dewatering Permit.
- As a condition of the Master Dewatering Permit, the FDOT will require the Contractor to submit documentation (from readily available public sources) showing the location of the project in relation to the limits of saltwater intrusion previously documented for the respective county. Those projects **that are not in close proximity to the saltwater intrusion boundary line** have the potential for authorization under the Master Dewatering Permit. Those projects located **within close proximity** to the saltwater intrusion boundary line will be required to submit additional documentation showing that the proposed dewatering activity will not result in westward migration. If the additional documentation does not support the above, if it is not clear, the Contractor will be required to submit a project-specific dewatering permit application.
- Upon approval by the FDOT and the SFWMD, the Contractor may opt to use saline water during its construction operation provided the water is contained onsite and the construction location is clearly located within the previously established limits of saltwater intrusion for the respective county.

c) **Section 2.54 – Off-site discharge**

- Under this Master Dewatering Permit the Contractor must provide reasonable assurances that all dewatering water will be retained on the project site, unless the Contractor demonstrates that it is not technically feasible to retain the dewatering water onsite. If any offsite discharge is requested due to demonstrated technical infeasibility of onsite retention, the Contractor must provide the following information with the permit application:
 - 1) documentation of authorization that allows the Contractor to discharge directly into the receiving water body and/or adjacent lands, and a demonstration that the receiving water body or adjacent lands are capable of accepting the dewatering discharge;
 - 2) an operational plan which demonstrates that the discharge to the receiving water body will meet all applicable State Water Quality standards prior to discharge;
 - 3) an operational plan which demonstrates that the discharge to protected wetlands will not contain turbidity levels in violation of State Water

110712-5

Quality standards (must be less than 29 NTU above background levels or 0 NTU's above background levels within an Outstanding Florida Water) prior to discharge;

- 4) a monitoring plan which includes, at a minimum, proposed sampling locations and daily turbidity measurements of the discharge and background conditions in the receiving body and/or wetland; and
- 5) a contingency plan which includes procedures for ceasing dewatering operations and correcting the situation until monitoring demonstrates water quality standards are met.

V:\Projects\2009\09-00099 - FDOT RSH SFWMD Dewater\Documents\Broward County Master Permit Package\FDOT SFWMD Dewatering SAP 5-5-2011.docx

Requirement by Limiting Condition Report

App No: 110712-5

Permit No: 06-06340-W

Project Name: BROWARD COUNTY MASTER DEWATERING PERMIT

Limiting Condition No: 25		Limiting Condition Code: <u>WUDWT014-1</u>			
Facility Name	Requirement Name	Col Freq	Sub Freq	Due Date	
PERMIT	72-hour inspection notification for all work sites requiring dewatering	One time Only	One time Only	01-DEC-2011	
Limiting Condition No: 27		Limiting Condition Code: <u>WUZZUD001-1</u>			
Facility Name	Requirement Name	Col Freq	Sub Freq	Due Date	
PERMIT	Site-specific plans submitted for review 2 weeks prior to dewatering	One time Only	One time Only	01-DEC-2011	
Limiting Condition No: 28		Limiting Condition Code: <u>WUZZUD001-10</u>			
Facility Name	Requirement Name	Col Freq	Sub Freq	Due Date	
PERMIT	Updates to 5-year Work Program	Yearly	Yearly	30-NOV-2012	

STAFF REPORT DISTRIBUTION LIST

BROWARD COUNTY MASTER DEWATERING PERMIT

Application No: 110712-5

Permit No: 06-06340-W

INTERNAL DISTRIBUTION

- X Lindy Cerar, P.G.
- X J. Marquez
- X Permit File
- X WU Compliance - A. Morales

EXTERNAL DISTRIBUTION

- X Permittee - Florida Department Of Transportation

GOVERNMENT AGENCIES

- X Broward County - Director, Water Mgmt Div
- X Dept of Environmental Protection - West Palm Beach
- X Div of Recreation and Park - District 7

OTHER INTERESTED PARTIES

- X B.F. Sewell
- X FDEP
- X Old Plantation Water Control District Pat O'Quinn

Exhibit No:7



Florida Department of Transportation

RICK SCOTT
GOVERNOR

3400 West Commercial Boulevard
Fort Lauderdale, FL 33309

ANANTH PRASAD, P.E.
SECRETARY

January 22, 2014

Mrs. Karin Smith, P.G.
Water Use Division
South Florida Water Management District
3301 Gun Club Road
PO Box 24680
West Palm Beach, Florida 33416

SUBJECT: SFWMD Master Dewatering Permit No. 06-06340-W (Broward County)

Dear Mrs. Smith:

The purpose of this correspondence is to update the Master Dewatering Permit granted to the Florida Department of Transportation for construction projects in Broward County.

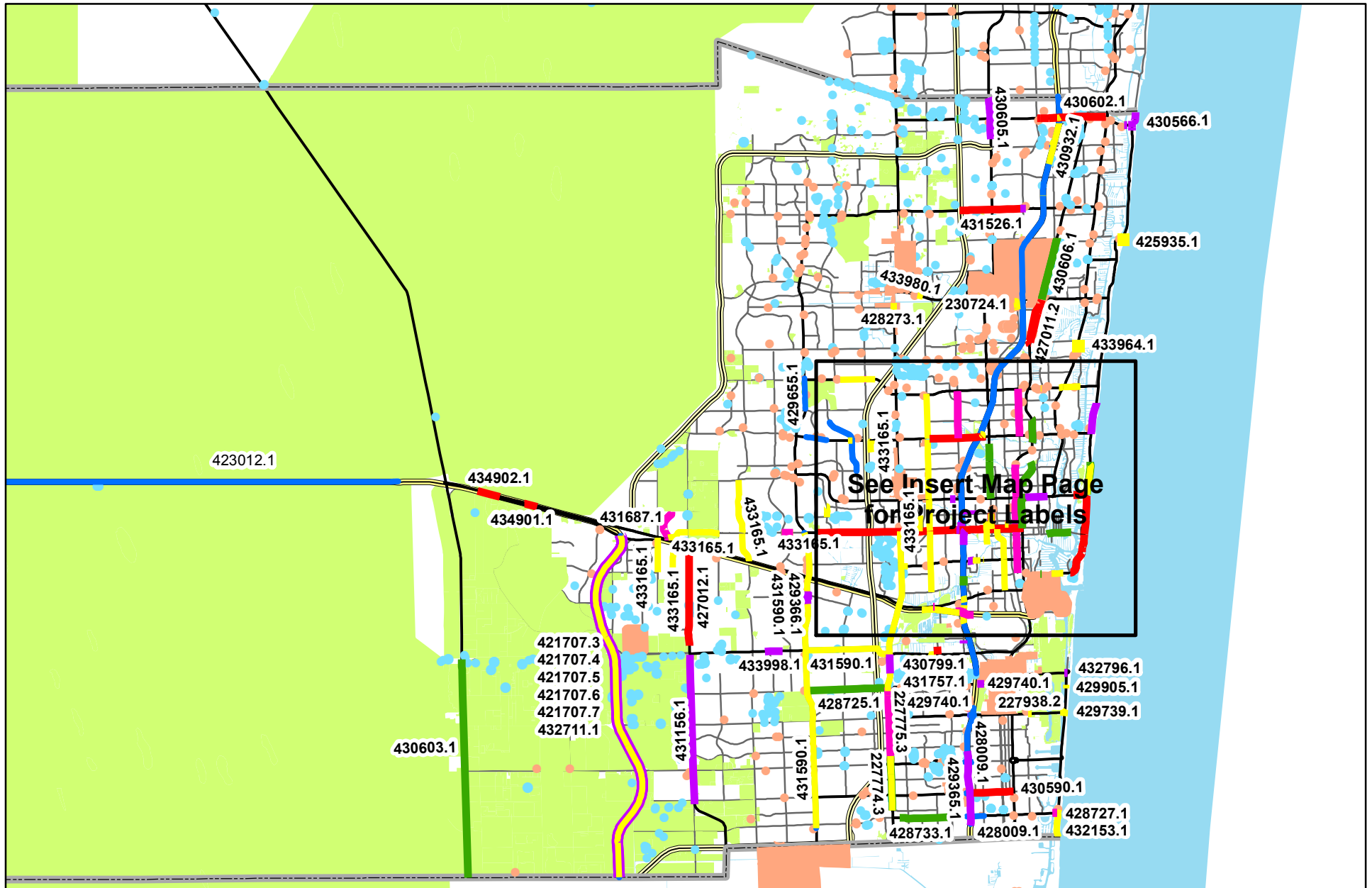
The Department's updated five-year Work Program is included with this letter. It lists projects planned for construction within Broward County over the next five years. Maps identifying the listed projects and nearby wetland and contamination features are also provided for a visual reference. The updated list is being provided in accordance with Limiting Condition 28 of the aforementioned permit.

If you have any questions, please contact me at (954) 777-4266 or kevin.homrich-micocci@dot.state.fl.us.

Sincerely,

Kevin Homrich-Micocci, P.E.
Florida Department of Transportation, District 4
District Environmental Permits Engineer

Broward County -2014-2018 Work Program



Legend

2014-2018 Construction Work Program

Design Build

Construction Funding Year


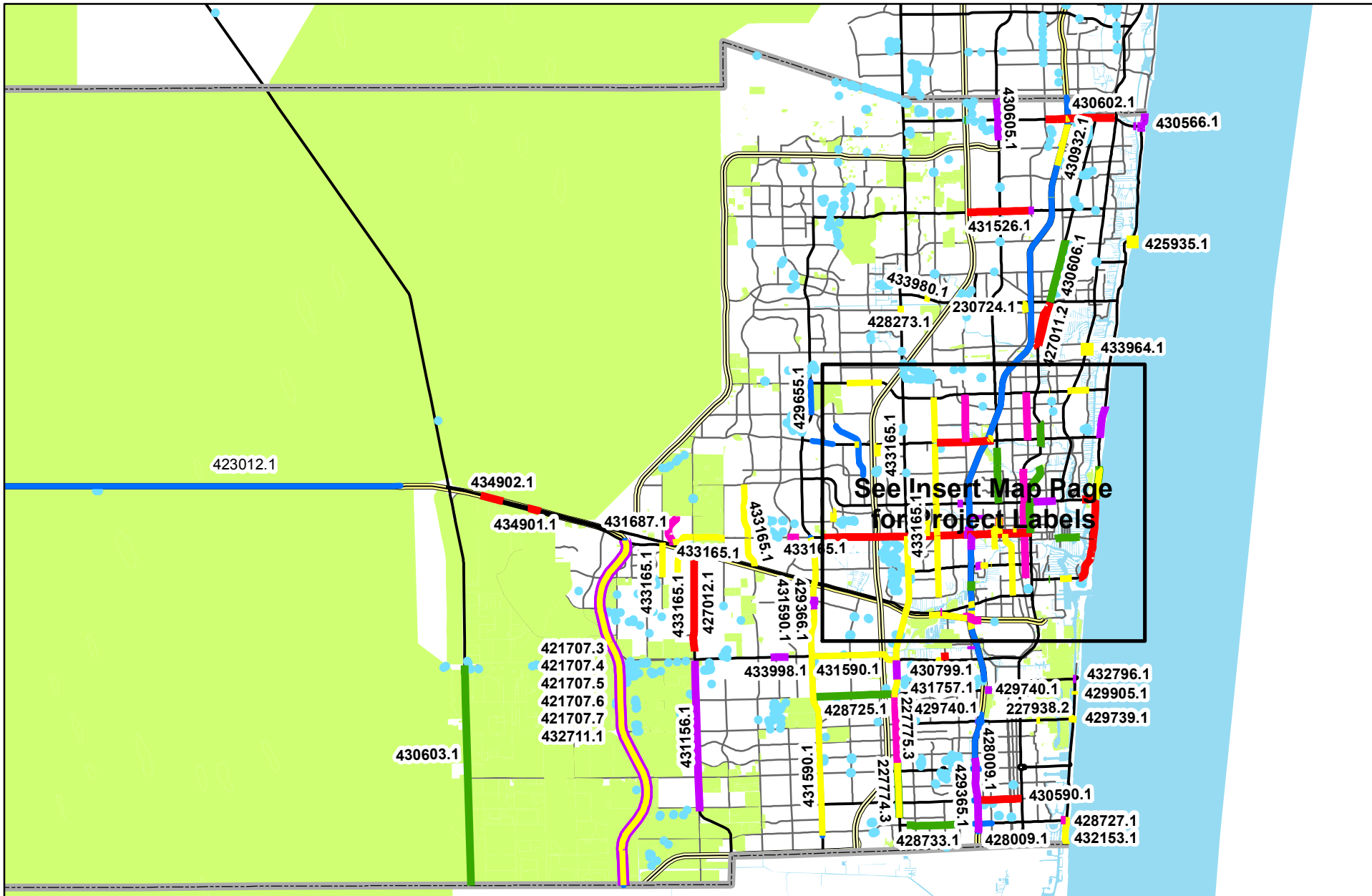
2014
2015
2016
2017
2018

Contamination Areas
Drinking Water Wells
Wetlands



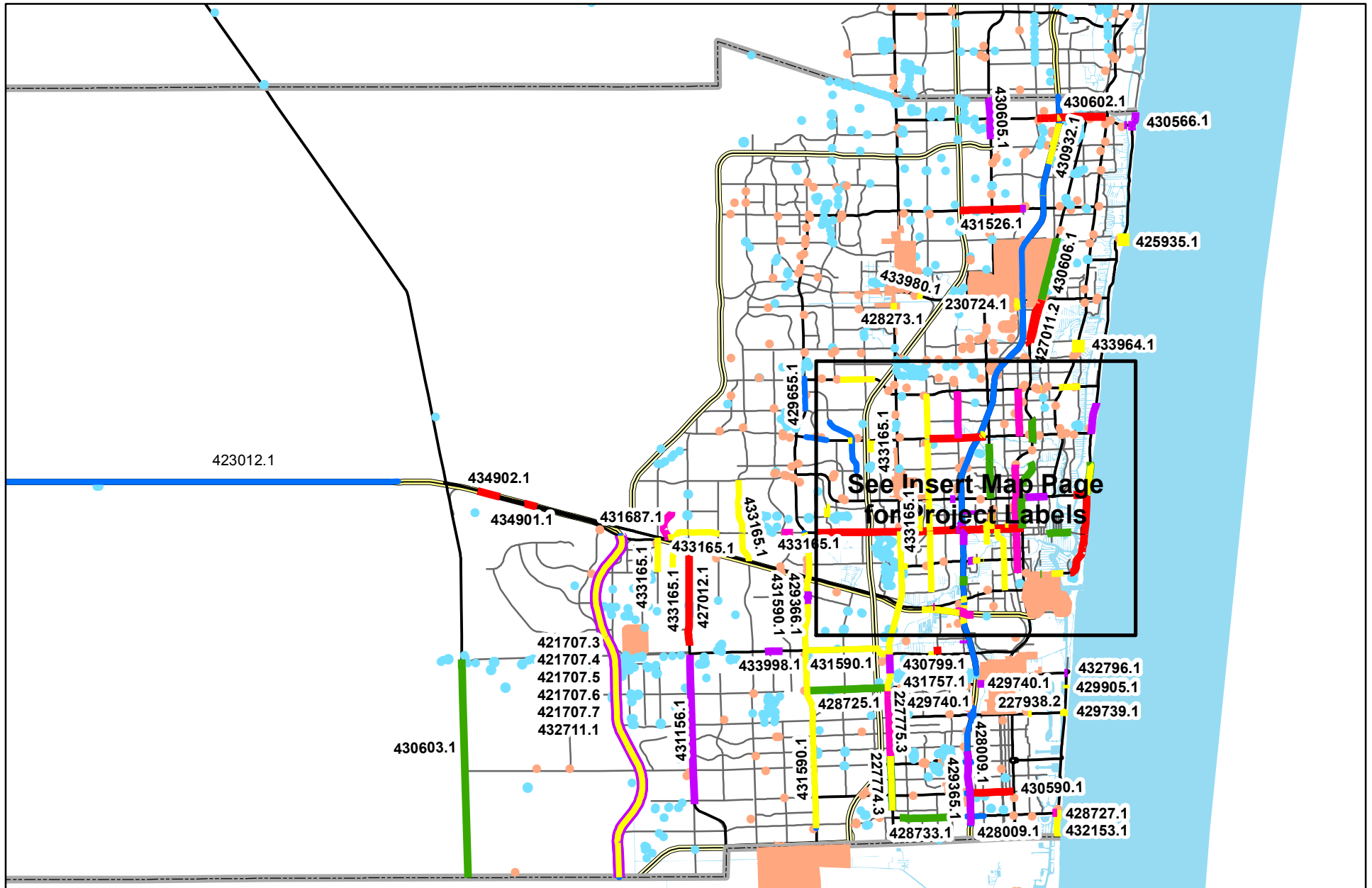
FDOT District IV
 3400 W. Commercial Blvd.
 Ft Lauderdale, FL 33309

Broward County -2014-2018 Work Program



FDOT District IV
 3400 W. Commercial Blvd.
 Ft Lauderdale, FL 33309

Broward County -2014-2018 Work Program



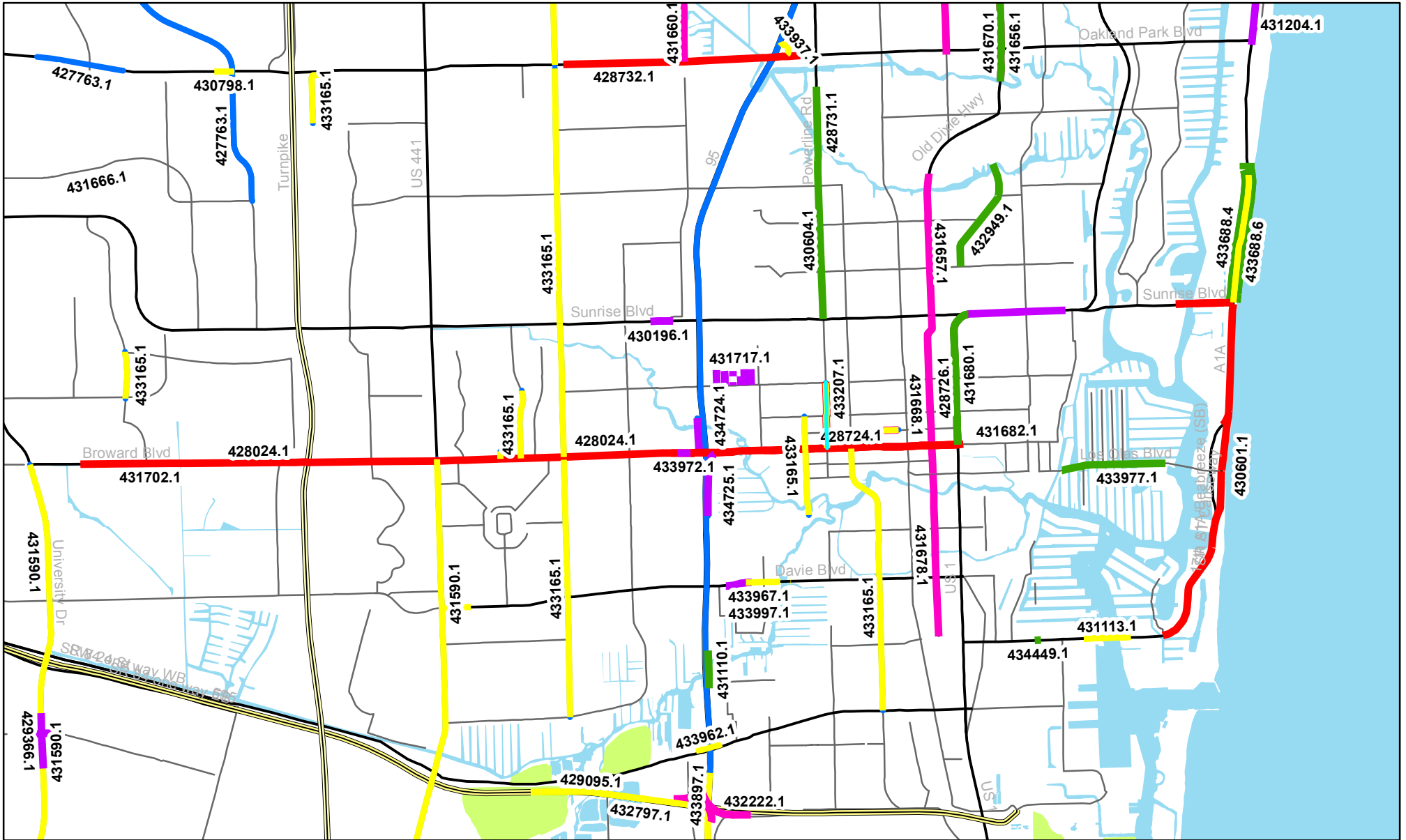
Legend

2014-2018 Construction Work Program	Contamination Areas
Design Build	Drinking Water Wells
Construction Funding Year	Wetlands
2014	
2015	
2016	
2017	
2018	



FDOT District IV
 3400 W. Commercial Blvd.
 Ft Lauderdale, FL 33309

Broward County -2014-2018 Work Program Central Broward Insert

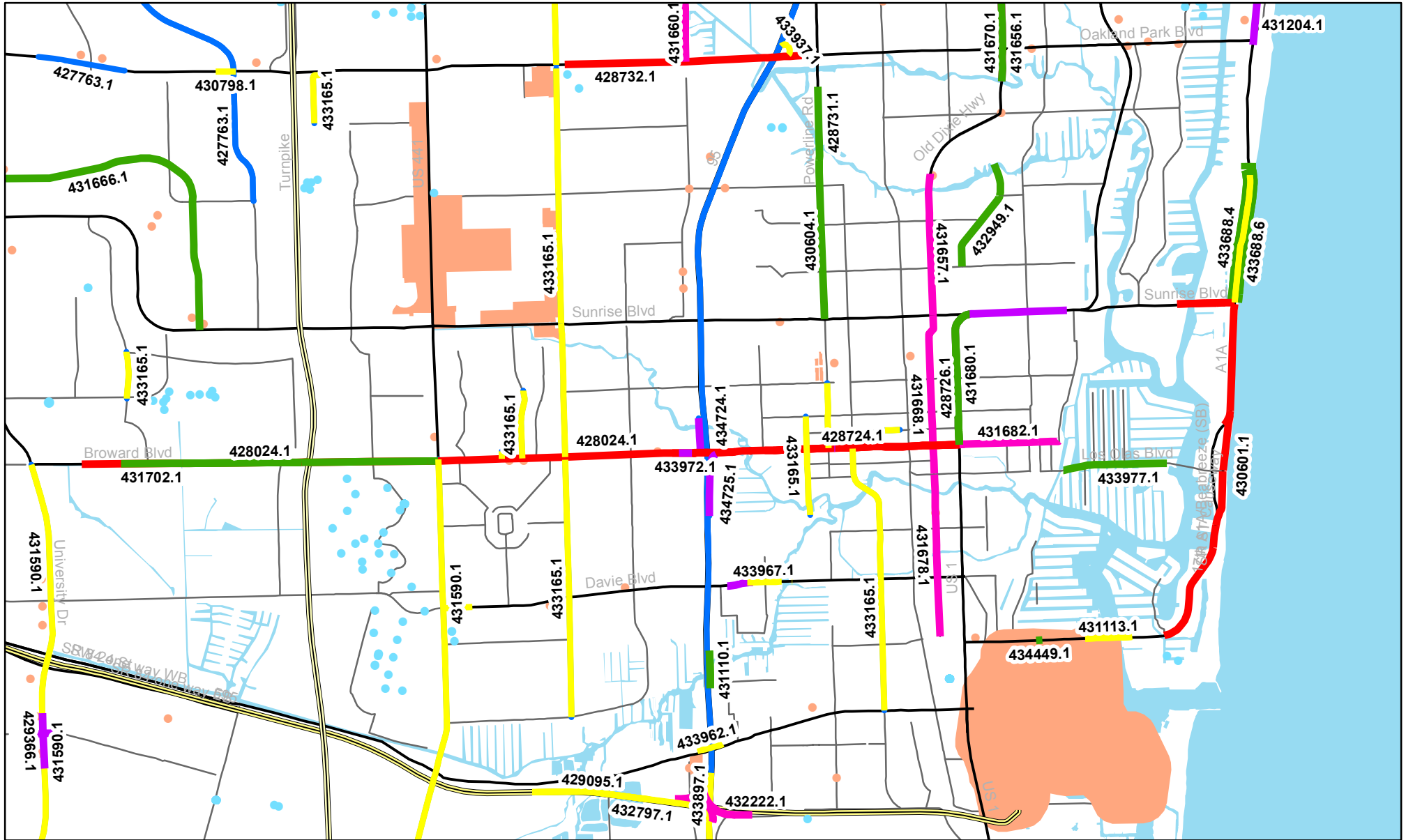


2014-2018 Construction Work Program	
■ Design Build	■ Contamination Areas
■ Construction Funding Year	■ Drinking Water Wells
■ 2014	■ Wetlands
■ 2015	
■ 2016	
■ 2017	
■ 2018	



FDOT District IV
 3400 W. Commercial Blvd.
 Ft Lauderdale, FL 33309

Broward County -2014-2018 Work Program Central Broward Insert



FDOT District IV
3400 W. Commercial Blvd.
Ft Lauderdale, FL 33309



Citizen's Report

Amended Adopted Work Program Fiscal Year 2014 - 2018

Broward

Prepared by FDOT - District 4 Program Management Office - 01/22/2014 Data

HIGHWAY SYSTEM: 01 INTRASTATE INTERSTATE

409359.4 I-95/SR-9 FROM S. OF SAMPLE ROAD TO PALM BCH CO/LINE

PM: Henry Oaikhena

City: DEERFIELD BEACH - POMPANO BEACH

Work Mix: ADD SPECIAL USE LANE

Extra Description:

8L TO 10L PD&E UNDER 409359-1 2012 MPO PRIORITY #31

Cont. Class: DESIGN BUILD

Phase	Fund Code	FY 2014	FY 2015	FY 2016	FY 2017	FY 2018	5 Year Total	Unfunded
P.E.	ACNP		\$1,220,000				\$1,220,000	
Construction	ACNP							\$64,815,911
CEI	ACNP							\$9,663,850
ENV	ACNP							\$1,116,000
Total For Project 409359.4			\$1,220,000				\$1,220,000	\$75,595,761

421707.3 SR-93/I-75 ML SYSTEM FR MIAMI-DADE/BROWARD CL TO S. OF MIRAMAR PARKWAY

PM: Robert Bostian

City: MIRAMAR

Work Mix: ADD SPECIAL USE LANE

Extra Description:

SEGMENT B GOES WITH 421707-2 AND 421707-8 PHASE 5A-01= ITS BONUS PHASE 5A-02 = COMPLETION

Cont. Class: DESIGN BUILD

Phase	Fund Code	FY 2014	FY 2015	FY 2016	FY 2017	FY 2018	5 Year Total	Unfunded
P.E.	DDR	\$355,000					\$355,000	
	DIH	\$17,179					\$17,179	
Incentive	STED							\$375,000
Construction	ACNP	\$1,000,000					\$1,000,000	
	DDR	\$33,414,647					\$33,414,647	
	DS	\$20,421,314					\$20,421,314	
	SA	\$1,560,496					\$1,560,496	
	STED	\$1,397,315					\$1,397,315	
CEI	DDR	\$5,014,976	\$103,000	\$53,000	\$43,640		\$5,214,616	
	DIH	\$103,100					\$103,100	
	STED	\$217,136					\$217,136	
ENV	STED	\$50,000					\$50,000	
Total For Project 421707.3		\$63,551,163	\$103,000	\$53,000	\$43,640		\$63,750,803	\$375,000

HIGHWAY SYSTEM: 01 INTRASTATE INTERSTATE

421707.4 SR-93/I-75 ML SYSTEM FR S OF MIRAMAR PKWY INTG TO S OF SHERIDAN ST

PM: Robert Bostian

City: MIRAMAR - PEMBROKE PINES

Work Mix: ADD SPECIAL USE LANE

Extra Description:

SEGMENT C PHASE 5A-01 = ITS BONUS JPA WITH BROWARD COUNTY CHECK #01406663 FOR 3,817,836.50 RECEIVED ON 7/19/13

Cont. Class: DESIGN BUILD

Phase	Fund Code	FY 2014	FY 2015	FY 2016	FY 2017	FY 2018	5 Year Total	Unfunded
P.E.	DDR	\$254,000					\$254,000	
	DIH	\$49,054					\$49,054	
	STED	\$381,000					\$381,000	
Incentive	DDR							\$200,000
Construction	ACNP	\$254,334					\$254,334	
	CIGP	\$3,817,837					\$3,817,837	
	DDR	\$6,594,922					\$6,594,922	
	DS	\$1,350,000					\$1,350,000	
	HPP	\$20,031					\$20,031	
	LF	\$3,817,837					\$3,817,837	
	STED	\$87,983,451					\$87,983,451	
CEI	DDR	\$50,000	\$51,500	\$53,000	\$32,730		\$187,230	
	DIH	\$103,100					\$103,100	
	STED	\$7,348,218					\$7,348,218	
ENV	STED	\$50,000					\$50,000	
Total For Project 421707.4		\$112,073,784	\$51,500	\$53,000	\$32,730		\$112,211,014	\$200,000

HIGHWAY SYSTEM: 01 INTRASTATE INTERSTATE

421707.5 SR-93/I-75 ML SYSTEM FR S OF SHERIDAN ST INTRG TO N OF GRIFFIN ROAD

PM: Robert Bostian

City: DAVIE - PEMBROKE PINES - SOUTHWEST RANCHES

Work Mix: ADD SPECIAL USE LANE

Extra Description:

SEGMENT D PHASE 5A-01 = ITS BONUS

Cont. Class: DESIGN BUILD

Phase	Fund Code	FY 2014	FY 2015	FY 2016	FY 2017	FY 2018	5 Year Total	Unfunded
P.E.	DDR	\$625,000					\$625,000	
	DIH	\$35,157					\$35,157	
RW Support	DDR	\$14,250					\$14,250	
	DIH	\$4,000					\$4,000	
RW Land	DDR	\$63,784					\$63,784	
Incentive	DDR							\$200,000
Construction	ACNP	\$1,000,000					\$1,000,000	
	DDR	\$16,174,377					\$16,174,377	
	STED	\$89,997,496					\$89,997,496	
CEI	DDR	\$2,849,978	\$51,500	\$53,000	\$54,550		\$3,009,028	
	DIH	\$103,100					\$103,100	
	STED	\$4,305,601					\$4,305,601	
ENV	STED	\$50,000					\$50,000	
Total For Project 421707.5		\$115,222,743	\$51,500	\$53,000	\$54,550		\$115,381,793	\$200,000

421707.6 SR-93/I-75 ML SYSTEM FR N OF GRIFFIN ROAD TO I-595

PM: Robert Bostian

City: DAVIE - SUNRISE - WESTON

Work Mix: ADD SPECIAL USE LANE

Extra Description:

SEGMENT E PHASE 5A-01 = ITS BONUS

Cont. Class: DESIGN BUILD

Phase	Fund Code	FY 2014	FY 2015	FY 2016	FY 2017	FY 2018	5 Year Total	Unfunded
P.E.	DIH	\$24,539					\$24,539	
Incentive	STED							\$500,000
Construction	ACNP	\$1,000,000					\$1,000,000	
	STED	\$73,960,000					\$73,960,000	
CEI	DDR	\$1,000,001					\$1,000,001	
	DIH	\$100,000					\$100,000	
	STED	\$6,278,972					\$6,278,972	
ENV	STED	\$50,000					\$50,000	
Total For Project 421707.6		\$82,413,512					\$82,413,512	\$500,000

HIGHWAY SYSTEM: 01 INTRASTATE INTERSTATE

421707.7 SR-93/I-75 ML SYSTEM FROM MD/BROW COUNTYLINE TO I-595

PM: Robert Bostian

City: DAVIE - MIRAMAR - PEMBROKE PINES - SOUTHWEST RANCHES - SUNRISE - WESTON

Work Mix: ITS COMMUNICATION SYSTEM

Extra Description:

ITS SYSTEM INTEGRATOR FOR THE I-75 MANAGED LANES GOES WITH 421707-9

Cont. Class: DESIGN BUILD

Phase	Fund Code	FY 2014	FY 2015	FY 2016	FY 2017	FY 2018	5 Year Total	Unfunded
P.E.	DDR		\$26,000				\$26,000	
	DIH	\$10,000					\$10,000	
	STED		\$39,000				\$39,000	
Construction	DDR		\$5,069,790				\$5,069,790	
CEI	DIH		\$103,000				\$103,000	
	DS		\$608,214				\$608,214	
Total For Project 421707.7		\$10,000	\$5,846,004				\$5,856,004	

429365.1 SR-9/I-95 FR SR-858/HALLANDALE BLVD TO SR-820/HOLLYWOOD BLVD

PM: Donovan Pessoa

City: HALLANDALE BEACH - HOLLYWOOD - PEMBROKE PARK

Work Mix: LIGHTING

Extra Description:

PROJECT'S B/C RATIO = 29.8 ENHANCE LIGHTING BY INSTALLING ADDITIONAL LUMINARIES

Cont. Class: TO BE LET

Phase	Fund Code	FY 2014	FY 2015	FY 2016	FY 2017	FY 2018	5 Year Total	Unfunded
P.E.	EB	\$4,983					\$4,983	
Construction	HSP		\$1,017,482				\$1,017,482	
CEI	ACNP		\$175,100				\$175,100	
	HSP		\$248,807				\$248,807	
Total For Project 429365.1		\$4,983	\$1,441,389				\$1,446,372	

429804.2 SR-9/I-95 FR N OF SR-848/STIRLING TO S OF SR-842/BROWARD BV

PM: Ray Holzweiss

City: COUNTY REGIONAL FACILITY - DANIA BEACH - FORT LAUDERDALE - HOLLYWOOD

Work Mix: ADD SPECIAL USE LANE

Extra Description:

2012 MPO PRIORITY #31 C801(PG#70)=MITIGATION

Cont. Class: DESIGN BUILD

Phase	Fund Code	FY 2014	FY 2015	FY 2016	FY 2017	FY 2018	5 Year Total	SIS 2ND 5	Unfunded
P.E.	ACNP		\$1,760,000				\$1,760,000	\$432,000	
Construction	ACNP					\$100,000	\$100,000	\$154,692,529	
CEI	ACNP							\$15,645,091	
	SA							\$1,732,500	
ENV	ACNP							\$1,400,000	
Total For Project 429804.2			\$1,760,000			\$100,000	\$1,860,000	\$173,902,120	

HIGHWAY SYSTEM: 01 INTRASTATE INTERSTATE

430932.1 SR-9/I-95 FR N. OF SW 10TH ST TO S. OF HILLSBORO BLVD.

PM: Julio Cesar Delgado

City: DEERFIELD BEACH

Work Mix: INTERCHANGE IMPROVEMENT

Extra Description:

INTERCHANGE IMPROVEMENTS CONVERT SINGLE LANE OFF-RAMPS TO DUAL LANE OFF RAMPS AUX LANES SB ON SB I-95 FROM HILLSBORO BLVD TO 10TH STREET SEQ07=INTERCHANGE MODIFICATION REPORT

Cont. Class: DESIGN BUILD

Phase	Fund Code	FY 2014	FY 2015	FY 2016	FY 2017	FY 2018	5 Year Total	Unfunded
P.E.	DDR	\$103,201					\$103,201	
	DIH	\$13,628					\$13,628	
Construction	ACSU	\$187,429					\$187,429	
	DDR	\$1,719,782					\$1,719,782	
	DS	\$168,199					\$168,199	
	SU	\$3,597,427					\$3,597,427	
CEI	DDR	\$1,020,000					\$1,020,000	
	SA	\$20,000					\$20,000	
	SU	\$139,404					\$139,404	
ENV	DDR	\$50,000					\$50,000	
Total For Project 430932.1		\$7,019,070					\$7,019,070	

431110.1 SR-862/I-595 FROM EXIT RAMP TO NB SR-9

PM: Daniel Gonzalez

City: FORT LAUDERDALE

Work Mix: BRIDGE REHABILITATION

Extra Description:

SR 862 (I-595) EXIT RAMP TO NB SR-9 (I-95) OVER SOUTH FORK NEW RIVER. REMOVE EXISTING HAND RAILS AND REPLACE WITH AN APPROVED TL-4 TRAFFIC CONCRETE BARRIERS. BRIDGE #860213

Cont. Class: DISTRICT CONTRACT

Phase	Fund Code	FY 2014	FY 2015	FY 2016	FY 2017	FY 2018	5 Year Total	Unfunded
P.E.	DIH		\$50,000				\$50,000	
Construction	BRRP				\$482,184		\$482,184	
CEI	BRRP				\$78,405		\$78,405	
	DIH				\$3,273		\$3,273	
Total For Project 431110.1			\$50,000		\$563,862		\$613,862	

HIGHWAY SYSTEM: 01 INTRASTATE INTERSTATE

432222.1 SR-9/I-95 @SR-862/I-595 BRIDGE PAINTING BRDG#860541/0542

PM: Daniel Gonzalez

City: COUNTY REGIONAL FACILITY - DANIA BEACH - FORT LAUDERDALE

Work Mix: BRIDGE - PAINTING

Extra Description:

STEEL BRIDGE PAINTING, TWO RAMP BIDGES, #860541, #860542

Cont. Class: DISTRICT CONTRACT

Phase	Fund Code	FY 2014	FY 2015	FY 2016	FY 2017	FY 2018	5 Year Total	Unfunded
P.E.	BRRP				\$101		\$101	
	DIH				\$30,000		\$30,000	
Construction	BRRP					\$6,607,715	\$6,607,715	
CEI	BRRP					\$60,752	\$60,752	
	DDR					\$943,639	\$943,639	
	DIH					\$5,610	\$5,610	
Total For Project 432222.1					\$30,101	\$7,617,716	\$7,647,817	

432711.1 I-75/SR-93 AT SHERIDAN ST.

PM: Robert Bostian

City: DAVIE - PEMBROKE PINES

Work Mix: INTERCHANGE IMPROVEMENT

Extra Description:

AT SHERIDAN STREET POSSIBLE INCLUSION ON I-75 EXPRESS. PROJ PER REQ OF R.BOSTIAN WPCR 05/16/2013 INCLUDED WITH I-75 EXPRESS 421707-5

Cont. Class: TO BE LET

Phase	Fund Code	FY 2014	FY 2015	FY 2016	FY 2017	FY 2018	5 Year Total	Unfunded
P.E.	DIH		\$50,000				\$50,000	
	DS		\$3,000,000				\$3,000,000	
Construction	DDR					\$28,563,888	\$28,563,888	
	DS					\$23,729,351	\$23,729,351	
CEI	DDR					\$1,810,009	\$1,810,009	
	DIH					\$5,610	\$5,610	
	DS					\$6,714,750	\$6,714,750	
Total For Project 432711.1			\$3,050,000			\$60,823,608	\$63,873,608	

432797.1 SR-862/I-595 FROM 520FT W OF SW 30 AVE TO ANGLERS AVE; DRAINAGE

PM: Fausto Gomez

City: DANIA BEACH - FORT LAUDERDALE - HOLLYWOOD

Work Mix: DRAINAGE IMPROVEMENTS

Extra Description:

PROJ APPROVED BY J.WOLFE 08/2012

Cont. Class: DISTRICT CONTRACT

Phase	Fund Code	FY 2014	FY 2015	FY 2016	FY 2017	FY 2018	5 Year Total	Unfunded
P.E.	DIH	\$4,789					\$4,789	
Construction	DDR	\$497,230					\$497,230	
CEI	DDR	\$54,159					\$54,159	
	DIH	\$8,000					\$8,000	
Total For Project 432797.1		\$564,178					\$564,178	

HIGHWAY SYSTEM: 01 INTRASTATE INTERSTATE

433897.1 I-95/SR-9 @ I-595 INTERCHANGE

PM: James Hughes

City: COUNTY REGIONAL FACILITY - DANIA BEACH - FORT LAUDERDALE

Work Mix: LANDSCAPING

Extra Description:

STAND-ALONE LANDSCAPE PROJECT. STATE FUNDED.

Cont. Class: DISTRICT CONTRACT

Phase	Fund Code	FY 2014	FY 2015	FY 2016	FY 2017	FY 2018	5 Year Total	Unfunded
P.E.	DIH	\$1,615					\$1,615	
Construction	DDR	\$3,897,896					\$3,897,896	
	DI	\$174,933					\$174,933	
	DS	\$2,016,614					\$2,016,614	
CEI	DDR	\$270,636					\$270,636	
	DIH	\$5,000					\$5,000	
ENV	DS	\$250					\$250	
Total For Project 433897.1		\$6,366,944					\$6,366,944	

433937.1 SR-9/I-95 FRM NB TO WB OFF RAMP @ OAKLAND PK BLVD

PM: Scott Peterson

City: OAKLAND PARK - WILTON MANORS

Work Mix: RESURFACING

Extra Description:

RESURFACE NB TO WB RAMP TO CORRECT CROSS SLOPE DEFICIENCIES

Cont. Class: DISTRICT CONTRACT

Phase	Fund Code	FY 2014	FY 2015	FY 2016	FY 2017	FY 2018	5 Year Total	Unfunded
P.E.	DIH	\$9,334					\$9,334	
Construction	DDR	\$114,657					\$114,657	
	DS	\$76,821					\$76,821	
CEI	DDR	\$20,620					\$20,620	
	DIH	\$20,620					\$20,620	
Total For Project 433937.1		\$242,052					\$242,052	

434000.1 SR-9/I-95 NORTH OVER SR-834/SAMPLE RD RECONDITION PED OVERPASS

PM: Bing Wang

Work Mix: MISCELLANEOUS CONSTRUCTION

Extra Description:

FENCE RECONDITION OF PEDESTRIAN OVERPASS INCLUDING REPLACE FENCE ENCLOSURE FABRIC, MISC REPAIRS, PREASSURE CLEAN AND COAT. G/W 433999-1 434000-1 (LEAD)

Cont. Class: DISTRICT CONTRACT

Phase	Fund Code	FY 2014	FY 2015	FY 2016	FY 2017	FY 2018	5 Year Total	Unfunded
P.E.	DIH	\$3,000					\$3,000	
Construction	DDR	\$304,920					\$304,920	
CEI	DDR	\$50,738					\$50,738	
	DIH	\$5,000					\$5,000	
Total For Project 434000.1		\$363,658					\$363,658	

HIGHWAY SYSTEM: 01 INTRASTATE INTERSTATE

434724.1 I-95 & BROWARD BLVD. INTERCHANGE SOUTHBOUND OFF-RAMP & TERMINUS

PM: Robert Bostian

Work Mix: INTERCHANGE JUSTIFICA/MODIFICA

Extra Description:

CONVERT I-95 SOUTHBOUND SINGLE LANE SOUTHBOUND OFF-RAMP AT BROWARD BLVD. TO DUAL LANE AND ADD TURN LANE AND STORAGE TO SOUTHBOUND OFF-RAMP TERMINUS @ BROWARD BLVD. ADD ADDITIONAL LEFT TURN. ULTIMATE CONFIGURATION TO BE TRIPLE LEFTS AND FREE FLOW RIGHT.

Cont. Class: DESIGN BUILD

Phase	Fund Code	FY 2014	FY 2015	FY 2016	FY 2017	FY 2018	5 Year Total	Unfunded
P.E.	ACNP	\$390,000					\$390,000	
	DS		\$125,000				\$125,000	
Construction	ACNP							\$2,802,604
	DDR							
CEI	DDR							\$435,251
	DIH							
ENV	ACNP	\$20,000					\$20,000	
Total For Project 434724.1		\$410,000	\$125,000				\$535,000	\$3,237,855

434725.1 I-95 & BROWARD BLVD INTERCHANGE NORTHBOUND OFF-RAMP & TERMINUS

PM: Robert Bostian

Work Mix: INTERCHANGE JUSTIFICA/MODIFICA

Extra Description:

ADD TURN LANES AND STORAGE TO I-95 NORTHBOUND OFF-RAMP COLLECTOR -DISTRIBUTOR ROAD TERMINUS @ BROWARD BLVD. CONVERT CHANNELIZED NORTHBOUND SINGLE RIGHT W/ YIELD CONDITION TO SIGNALIZED TRIPLE RIGHTS. ULTIMATE CONFIGURATION TO BE DUAL LEFTS AND TRIPLE RIGHTS.

Cont. Class: DESIGN BUILD

Phase	Fund Code	FY 2014	FY 2015	FY 2016	FY 2017	FY 2018	5 Year Total	Unfunded
P.E.	ACNP	\$240,000					\$240,000	
	DS		\$50,000				\$50,000	
Construction	ACNP							\$1,358,863
	DDR							
CEI	DDR							\$223,784
	DIH							
ENV	ACNP	\$20,000					\$20,000	
Total For Project 434725.1		\$260,000	\$50,000				\$310,000	\$1,582,647

HIGHWAY SYSTEM: 01 INTRASTATE INTERSTATE

434901.1 SR-93/I-75 @ INDIAN TRACE INTERCHANGE

PM: May Cheng

Work Mix: LIGHTING

Extra Description:

GOES WITH I-75 LIGHTING PROJECT AT GLADES PKWY 434902-1.

Cont. Class: TO BE LET

Phase	Fund Code	FY 2014	FY 2015	FY 2016	FY 2017	FY 2018	5 Year Total	Unfunded
P.E.	DIH	\$5,000					\$5,000	
	DS	\$58,000					\$58,000	
Construction	DDR							\$1
CEI	ACNP							
	DIH							\$77,000
Total For Project 434901.1		\$63,000					\$63,000	\$77,001

	FY 2014	FY 2015	FY 2016	FY 2017	FY 2018	5 Year Total	SIS 2ND 5	Unfunded
HIGHWAY SYSTEM: 01 Total	\$388,565,087	\$13,748,393	\$159,000	\$724,883	\$68,541,324	\$471,738,687	\$173,902,120	\$81,768,264

HIGHWAY SYSTEM: 03 INTRASTATE STATE HIGHWAY

HIGHWAY SYSTEM: 03 INTRASTATE STATE HIGHWAY

227775.1 SR-7/US-441 FROM N. OF FILLMORE TO S OF STIRLING RD

PM: Scott Peterson

City: HOLLYWOOD - INDIAN RESERVATION

Work Mix: ADD LANES & RECONSTRUCT

Extra Description:

PD&E UNDER 4110718 UTILITY INFO.....SEE SC WP45 10 MPO PRIORITY #9 BUS BAYS/SIDEWALK/DRAINAGE/LIGHTING/RAMPS PARCEL#101
 ADVANCE ACQUISITION IN 2006; 4B02=ASBESTOS CONSULTANT; 4B03= ASBESTOS ABATEMENT; 4B04=DEMOLITION;3201=SURVEY; 3202=UTILITY;
 3204=ATMS 32-10 LANDSCAPE DESIGN SERVICES CHANGE TRANSPORTATION SYSTEM 05 TO 03 2013-07-23 5602= UTILITY BILLING SUMMARY COST
 TO RELOCATE AT&T CABINET CHANGE TRANSPORTATION SYSTEM 03 TO 05 2013-09-17 PH5603 = FPL TRANSMISSION PH5604 = FPL DISTRIBUTION
 CHANGE TRANSPORTATION SYSTEM 05 TO 03 2013-12-20

Cont. Class: DESIGN BUILD

Phase	Fund Code	FY 2014	FY 2015	FY 2016	FY 2017	FY 2018	5 Year Total	Unfunded
P.E.	DDR	\$208,069					\$208,069	
	DIH	\$145,881					\$145,881	
	DS	\$416,986					\$416,986	
RW Support	BNDS	\$139,626					\$139,626	
	DDR	\$1,261,403					\$1,261,403	
	DIH	\$285,604	\$195,181				\$480,785	
	SU	\$606,600	\$404,961				\$1,011,561	
	TRIP	\$1,216,005					\$1,216,005	
RW Land	BNDS	\$2,639,777	\$3,987,509				\$6,627,286	
	DDR		\$1,703,000	\$10,289,553	\$200,000		\$12,192,553	
	DS		\$378,794	\$14,835,263	\$1,969,568	\$113,626	\$17,297,251	
	SU	\$13,447,006	\$11,619,165	\$1,276,987	\$885,565		\$27,228,723	
	TRIP	\$870,714					\$870,714	
Construction	DDR	\$2,727,238					\$2,727,238	
	DS	\$5,577,092					\$5,577,092	
	LF	\$5,430,000					\$5,430,000	
	SU	\$3,493,692					\$3,493,692	
	TRIP	\$23,562,420					\$23,562,420	
CEI	ACSA	\$689,263					\$689,263	
	SA	\$404,210					\$404,210	
	SU	\$407,591					\$407,591	
	TRIP	\$2,715,140					\$2,715,140	
ENV	DDR	\$150,000					\$150,000	
Total For Project 227775.1		\$66,394,317	\$18,288,610	\$26,401,803	\$3,055,133	\$113,626	\$114,253,489	

HIGHWAY SYSTEM: 03 INTRASTATE STATE HIGHWAY

227938.2 SR-822/SHERIDAN ST WEST LAKE PARK MITIGATION

PM: Bing Wang

City: DANIA BEACH - HOLLYWOOD

Work Mix: MISCELLANEOUS CONSTRUCTION

Extra Description:

MITIGATION REQUIRED TO CONSTRUCT DRAINAGE OUT FALLS INTO WEST LAKE PARK UNDER 227938-1 PE UNDER 227938-1 & PERMITS BY D/W DRAINAGE CONSULTANT CHANGE TRANSPORTATION SYSTEM 05 TO 03 2013-07-23 CHANGE TRANSPORTATION SYSTEM 03 TO 05 2013-09-17 CHANGE TRANSPORTATION SYSTEM 05 TO 03 2013-12-20

Cont. Class: TO BE LET

Phase	Fund Code	FY 2014	FY 2015	FY 2016	FY 2017	FY 2018	5 Year Total	Unfunded
P.E.	DIH	\$8,025					\$8,025	
Construction	DDR	\$514,629					\$514,629	
CEI	DDR	\$43,361					\$43,361	
	DIH	\$21,137					\$21,137	
Total For Project 227938.2		\$587,152					\$587,152	

425935.1 SR-A1A BRDG #860011 OVER HILLSBORO INLET

PM: Bing Wang

City: HILLSBORO BEACH - LIGHTHOUSE POINT - POMPANO BEACH

Work Mix: BRIDGE-REPAIR/REHABILITATION

Extra Description:

PAINTING, NEW DECKING, TRUNNION REHABILITATION; BRIDGE NO. 860011; 52-02: LF W/CITY OF POMPANO BEACH FOR ADTNL. BRIDGE CHANGE TRANSPORTATION SYSTEM 05 TO 03 2013-07-23 WORK (STEEL WYOMING RAILING, BAREFOOT MAIL MONUMENT,ETC) CK#816954 REC'D 10/31/13 FR CI OF POMPANO BCH FOR 1,131,905 CHANGE TRANSPORTATION SYSTEM 03 TO 05 2013-09-17 CHANGE TRANSPORTATION SYSTEM 05 TO 03 2013-12-20 CK#816697 REC'D 10/31/13 FR CI OF POMPANO BCH FOR 80K (BOND)

Cont. Class: DISTRICT CONTRACT

Phase	Fund Code	FY 2014	FY 2015	FY 2016	FY 2017	FY 2018	5 Year Total	Unfunded
P.E.	BRRP	\$3,908					\$3,908	
	DIH	\$42,587					\$42,587	
Incentive	BRRP							\$372,171
Construction	BRRP	\$5,179,601					\$5,179,601	
	DS	\$1,131,905					\$1,131,905	
	LF	\$1,131,905					\$1,131,905	
CEI	BRRP	\$529,791					\$529,791	
	DIH	\$100,000					\$100,000	
ENV	DDR	\$22,683					\$22,683	
	DS	\$250					\$250	
Total For Project 425935.1		\$8,142,630					\$8,142,630	\$372,171

HIGHWAY SYSTEM: 03 INTRASTATE STATE HIGHWAY

427004.1 SR-870/COMMERCIAL BL FR W OF WHITE OAK LANE TO EAST OF NW 49TH AVE

PM: Donovan Pessoa

City: TAMARAC

Work Mix: RESURFACING

Extra Description:

CHANGE TRANSPORTATION SYSTEM 05 TO 03 2013-07-23 CHANGE TRANSPORTATION SYSTEM 03 TO 05 2013-09-17 CHANGE TRANSPORTATION SYSTEM 05 TO 03 2013-12-20

Cont. Class: TO BE LET

Phase	Fund Code	FY 2014	FY 2015	FY 2016	FY 2017	FY 2018	5 Year Total	Unfunded
P.E.	DIH	\$16,936					\$16,936	
Construction	DDR	\$1,570,600					\$1,570,600	
	SA	\$134,328					\$134,328	
CEI	DDR	\$243,623					\$243,623	
	DIH	\$60,310					\$60,310	
Total For Project 427004.1		\$2,025,797					\$2,025,797	

427004.2 SR-870/COMMERCIAL BL @ ROCK ISLAND ROAD

PM: Donovan Pessoa

City: TAMARAC

Work Mix: INTERSECTION IMPROVEMENT

Extra Description:

PE IS ON SEGMENT 1 B/C RATIO=8.9 CHANGE TRANSPORTATION SYSTEM 05 TO 03 2013-07-23 CHANGE TRANSPORTATION SYSTEM 03 TO 05 2013-09-17 CHANGE TRANSPORTATION SYSTEM 05 TO 03 2013-12-20

Cont. Class: TO BE LET

Phase	Fund Code	FY 2014	FY 2015	FY 2016	FY 2017	FY 2018	5 Year Total	Unfunded
RW Support	DDR	\$14,950					\$14,950	
	DIH	\$12,000					\$12,000	
RW Land	DDR	\$21,774					\$21,774	
Construction	DDR		\$57,530				\$57,530	
	DS	\$24,000					\$24,000	
	HSP		\$325,536				\$325,536	
CEI	SA		\$30,542				\$30,542	
Total For Project 427004.2		\$72,724	\$413,608				\$486,332	

427011.2 SR-811/DIXIE HWY FROM S. OF MCNAB RD TO S OF ATLANTIC BLVD

PM: Betsy Jeffers

City: POMPANO BEACH

Work Mix: RESURFACING

Extra Description:

NB DIXIE FROM MCNAB RD (5.545) TO SW 2D ST (6.776), SB DIXIE FROM SW 2D ST (0.000) TO S OF MCNAB RD (1.340), NB & SB DIXIE FROM SW 2D ST (6.776) TO S OF ATLANTIC BLVD (6.920) CHANGE TRANSPORTATION SYSTEM 05 TO 03 2013-07-23 CHANGE TRANSPORTATION SYSTEM 03 TO 05 2013-09-17 CHANGE TRANSPORTATION SYSTEM 05 TO 03 2013-12-20

Cont. Class: TO BE LET

Phase	Fund Code	FY 2014	FY 2015	FY 2016	FY 2017	FY 2018	5 Year Total	Unfunded
P.E.	DIH	\$28,837					\$28,837	
Construction	DDR		\$15,000	\$1,245,603			\$1,260,603	
CEI	DDR			\$402,800			\$402,800	
	DIH			\$10,600			\$10,600	
Total For Project 427011.2		\$28,837	\$15,000	\$1,659,003			\$1,702,840	

HIGHWAY SYSTEM: 03 INTRASTATE STATE HIGHWAY

427012.1 SR-823/FLAMINGO RD FROM N. OF SR818/GRIFFIN ROAD TO S. OF SR-84

PM: James Hughes

City: DAVIE

Work Mix: RESURFACING

Extra Description:

CHANGE TRANSPORTATION SYSTEM 05 TO 03 2013-07-23 CHANGE TRANSPORTATION SYSTEM 03 TO 05 2013-09-17 CHANGE TRANSPORTATION SYSTEM 05 TO 03 2013-12-20

Cont. Class: TO BE LET

Phase	Fund Code	FY 2014	FY 2015	FY 2016	FY 2017	FY 2018	5 Year Total	Unfunded
P.E.	DDR	\$36,532					\$36,532	
	DIH	\$16,967					\$16,967	
Construction	DDR			\$3,408,464			\$3,408,464	
	SA			\$1,118,182			\$1,118,182	
CEI	DDR			\$561,134			\$561,134	
	SA			\$106,000			\$106,000	
Total For Project 427012.1		\$53,499		\$5,193,780			\$5,247,279	

428024.1 SR-842/BROWARD BLVD FROM PINE ISLAND ROAD TO SR-5/US-1

PM: Sabrina Marie Aubery

City: FORT LAUDERDALE - LAUDERHILL - PLANTATION

Work Mix: URBAN CORRIDOR IMPROVEMENTS

Extra Description:

TRANSIT IMPROVEMENTS; 2013 MPO PRIORITY #4 RAPID BUS; CONSTRUCTION RESERVE BOX 430939-1 CHANGE TRANSPORTATION SYSTEM 05 TO 03 2013-07-23 CHANGE TRANSPORTATION SYSTEM 03 TO 05 2013-09-17 CHANGE TRANSPORTATION SYSTEM 05 TO 03 2013-12-20

Cont. Class: TO BE LET

Phase	Fund Code	FY 2014	FY 2015	FY 2016	FY 2017	FY 2018	5 Year Total	Unfunded
P.E.	DIH	\$3,716					\$3,716	
CEI	SU							\$270,000
ENV	SU	\$150,000					\$150,000	
Total For Project 428024.1		\$153,716					\$153,716	\$270,000

428273.1 SR-7/US-441 @ SOUTHGATE BLVD

PM: Donovan Pessoa

City: MARGATE

Work Mix: TRAFFIC SIGNAL UPDATE

Extra Description:

APPROVED SAFETY REPORT MILL & RESURF NORTH & SOUTHLEGS IF INTERSECTION,INSTALL VARIABLE LED SIGNS ON SIGNAL ARMS FACING RIGHT TURN TRAFFIC, QUEUE DETECTION & MOTORIST WARNING SYSTEM, PED SIGNALS ALL 4 CORNERS, SIGNING, MARKING & SIGNAL IMPROVEMENTS PROJECT B/C RATIO IS 3.9 CHANGE TRANSPORTATION SYSTEM 05 TO 03 2013-07-23 CHANGE TRANSPORTATION SYSTEM 03 TO 05 2013-09-17 CHANGE TRANSPORTATION SYSTEM 05 TO 03 2013-12-20

Cont. Class: TO BE LET

Phase	Fund Code	FY 2014	FY 2015	FY 2016	FY 2017	FY 2018	5 Year Total	Unfunded
P.E.	DIH	\$1,600					\$1,600	
Construction	DDR	\$51,645					\$51,645	
	HSP	\$670,220					\$670,220	
CEI	DIH	\$20,620					\$20,620	
	HSP	\$161,869					\$161,869	
Total For Project 428273.1		\$905,954					\$905,954	

HIGHWAY SYSTEM: 03 INTRASTATE STATE HIGHWAY

428593.1 SR-842/BROWARD BLVD FROM WEST OF I-95 TO WEST IF 18TH AVE

PM: Robert Bostian

City: FORT LAUDERDALE

Work Mix: BRIDGE REHABILITATION

Extra Description:

REPLACE EXISTING BRIDGE HANDRAILS WITH CRASH TESTED BARRIER LET WITH 428724-1 & 429958-1 BRIDGE #860257,#860258,#860269
CHANGE TRANSPORTATION SYSTEM 05 TO 03 2013-07-23 CHANGE TRANSPORTATION SYSTEM 03 TO 05 2013-09-17 CHANGE TRANSPORTATION
SYSTEM 05 TO 03 2013-12-20

Cont. Class: TO BE LET

Phase	Fund Code	FY 2014	FY 2015	FY 2016	FY 2017	FY 2018	5 Year Total	Unfunded
P.E.	DIH	\$2,921					\$2,921	
Construction	BRRP	\$10,000	\$150,000	\$1,364,240			\$1,524,240	
CEI	BRRP			\$132,779			\$132,779	
	DIH			\$5,300			\$5,300	
Total For Project 428593.1		\$12,921	\$150,000	\$1,502,319			\$1,665,240	

428724.1 SR-842/BROWARD BLVD FROM 15TH AVENUE TO SR-5/US-1

PM: Sabrina Marie Aubery

City: FORT LAUDERDALE

Work Mix: RESURFACING

Extra Description:

PROJECT LET WITH 429958-1 & 428593-1 CHANGE TRANSPORTATION SYSTEM 05 TO 03 2013-07-23 CHANGE TRANSPORTATION SYSTEM 03 TO 05
2013-09-17 CHANGE TRANSPORTATION SYSTEM 05 TO 03 2013-12-20

Cont. Class: TO BE LET

Phase	Fund Code	FY 2014	FY 2015	FY 2016	FY 2017	FY 2018	5 Year Total	Unfunded
P.E.	DIH	\$11,381					\$11,381	
	DS	\$450,000					\$450,000	
Construction	DDR		\$5,000				\$5,000	
	DS		\$5,000				\$5,000	
	NHRE			\$1,526,938			\$1,526,938	
CEI	SA			\$711,898			\$711,898	
	SU			\$237,073			\$237,073	
Total For Project 428724.1		\$461,381	\$10,000	\$2,475,909			\$2,947,290	

HIGHWAY SYSTEM: 03 INTRASTATE STATE HIGHWAY

428725.1 SR-848/ STIRLING RD FROM E OF UNIVERSITY DR. TO EAST OF SR-7/US-441

PM: Ronald Wallace

City: COOPER CITY - DANIA BEACH - DAVIE - HOLLYWOOD - INDIAN RESERVATION

Work Mix: RESURFACING

Extra Description:

CHANGE TRANSPORTATION SYSTEM 05 TO 03 2013-07-23 CHANGE TRANSPORTATION SYSTEM 03 TO 05 2013-09-17 NPV=1512138 CHANGE TRANSPORTATION SYSTEM 05 TO 03 2013-12-20

Cont. Class: TO BE LET

Phase	Fund Code	FY 2014	FY 2015	FY 2016	FY 2017	FY 2018	5 Year Total	Unfunded
P.E.	DIH	\$5,698					\$5,698	
	HSP		\$178,687				\$178,687	
Construction	DS				\$2,308,053		\$2,308,053	
	HSP				\$938,108		\$938,108	
	SA				\$465,687		\$465,687	
CEI	DDR				\$359,427		\$359,427	
	DS				\$49,501		\$49,501	
	HSP				\$111,679		\$111,679	
	SA				\$54,550		\$54,550	
Total For Project 428725.1		\$5,698	\$178,687		\$4,287,005		\$4,471,390	

428726.1 SR-5/US-1 FROM BROWARD BLVD TO NE 17TH WAY

PM: Fausto Gomez

City: FORT LAUDERDALE

Work Mix: RESURFACING

Extra Description:

CHANGE TRANSPORTATION SYSTEM 05 TO 03 2013-07-23 CHANGE TRANSPORTATION SYSTEM 03 TO 05 2013-09-17 CHANGE TRANSPORTATION SYSTEM 05 TO 03 2013-12-20

Cont. Class: TO BE LET

Phase	Fund Code	FY 2014	FY 2015	FY 2016	FY 2017	FY 2018	5 Year Total	Unfunded
P.E.	DDR	\$61,238					\$61,238	
	DIH	\$28,135					\$28,135	
RW Support	DIH	\$36,000					\$36,000	
Construction	DS		\$380,390				\$380,390	
	NHRE		\$448,269				\$448,269	
	SA		\$2,421,148				\$2,421,148	
CEI	DDR		\$275,393				\$275,393	
	SA		\$97,850				\$97,850	
Total For Project 428726.1		\$125,373	\$3,623,050				\$3,748,423	

HIGHWAY SYSTEM: 03 INTRASTATE STATE HIGHWAY

428727.1 SR-A1A FROM THE COUNTY LINE TO SEACREST PARKWAY

PM: Fausto Gomez

City: HALLANDALE BEACH - HOLLYWOOD

Work Mix: RESURFACING

Extra Description:

52-02 W/CI OF HALLANDALE BEACH=RDWY LIGHTING & PED LIGHTING (OVER & ABOVE SE CONTRIBUTION) LFA 2,539,516 CHANGE TRANSPORTATION SYSTEM 05 TO 03 2013-07-23 CHANGE TRANSPORTATION SYSTEM 03 TO 05 2013-09-17 52-02 LFA TECO PEOPLES GAS \$198,454 CHK REC'D 11/5/13 LUMP S 52-02 LFA AT&T \$206,108 LUMP SUM 52-02 LFA FP&L \$14,927 LUMP SUM

Cont. Class: TO BE LET

Phase	Fund Code	FY 2014	FY 2015	FY 2016	FY 2017	FY 2018	5 Year Total	Unfunded
P.E.	DIH	\$25,303					\$25,303	
	DS	\$83,643					\$83,643	
Construction	DDR	\$500,000					\$500,000	
	LF	\$2,539,516					\$2,539,516	
	SA	\$986,513					\$986,513	
	TALT	\$460,927					\$460,927	
CEI	DDR	\$224,537					\$224,537	
	DIH	\$55,155					\$55,155	
Total For Project 428727.1		\$4,875,594					\$4,875,594	

428731.1 SR-845/POWERLINE RD FROM NORTH OF NW 19TH ST. TO NW 29TH ST

PM: Thuc Le

City: FORT LAUDERDALE - WILTON MANORS

Work Mix: RESURFACING

Extra Description:

G/W 430604-1 CHANGE TRANSPORTATION SYSTEM 05 TO 03 2013-07-23 CHANGE TRANSPORTATION SYSTEM 03 TO 05 2013-09-17 CHANGE TRANSPORTATION SYSTEM 05 TO 03 2013-12-20

Cont. Class: TO BE LET

Phase	Fund Code	FY 2014	FY 2015	FY 2016	FY 2017	FY 2018	5 Year Total	Unfunded
P.E.	DIH	\$6,804					\$6,804	
Construction	DS				\$469,910		\$469,910	
	SA				\$415,864		\$415,864	
CEI	DDR				\$287,452		\$287,452	
	SA				\$9,819		\$9,819	
	SU				\$16,365		\$16,365	
Total For Project 428731.1		\$6,804			\$1,199,410		\$1,206,214	

HIGHWAY SYSTEM: 03 INTRASTATE STATE HIGHWAY

428732.1 SR-816/OAKLAND PARK BLVD FROM E OF 31ST AVE. TO EAST OF I-95

PM: Donovan Pessoa

City: LAUDERDALE LAKES - OAKLAND PARK - WILTON MANORS

Work Mix: RESURFACING

Extra Description:

B/C RATIO=10.2 APPROVED SAFETY REPORT - PROJECT REVISE EAST/WEST PROTECTED+PERMISSIVE LEFT TURN PHASE TO PROTECTED ONLY, EXTEND EASTBOUND LEFT TURN,IMPROVE DRAINAGE AT SW CORNER,SIGNING & SIGNAL TIMING IMPROVEMENTS CHANGE TRANSPORTATION SYSTEM 05 TO 03 2013-07-23 PH57 10,000 FY2014 CSX PLANS REVIEW CHANGE TRANSPORTATION SYSTEM 03 TO 05 2013-09-17 CHANGE TRANSPORTATION SYSTEM 05 TO 03 2013-12-20

Cont. Class: TO BE LET

Phase	Fund Code	FY 2014	FY 2015	FY 2016	FY 2017	FY 2018	5 Year Total	Unfunded
P.E.	DIH	\$15,074					\$15,074	
	DS	\$5,956					\$5,956	
	HSP		\$69,306				\$69,306	
Construction	DDR	\$10,000	\$40,000	\$1,592,008			\$1,642,008	
	HSP			\$528,853			\$528,853	
	SA			\$362,861			\$362,861	
CEI	DDR			\$308,909			\$308,909	
	HSP			\$57,754			\$57,754	
	SA			\$84,800			\$84,800	
Total For Project 428732.1		\$31,030	\$109,306	\$2,935,185			\$3,075,521	

428733.1 SR-858/HALLANDALE BEACH BLVD FROM E OF SR-7 TO W OF LAKESHORE DRIVE

PM: James Hughes

City: PEMBROKE PARK - WEST PARK

Work Mix: RESURFACING

Extra Description:

CHANGE TRANSPORTATION SYSTEM 05 TO 03 2013-07-23 CHANGE TRANSPORTATION SYSTEM 03 TO 05 2013-09-17 CHANGE TRANSPORTATION SYSTEM 05 TO 03 2013-12-20

Cont. Class: TO BE LET

Phase	Fund Code	FY 2014	FY 2015	FY 2016	FY 2017	FY 2018	5 Year Total	Unfunded
P.E.	DDR	\$25,440					\$25,440	
	DIH	\$5,594					\$5,594	
Construction	DDR				\$3,922,422		\$3,922,422	
	NHRE				\$413,746		\$413,746	
CEI	DDR				\$467,141		\$467,141	
	SA				\$43,640		\$43,640	
	SU				\$86,000		\$86,000	
ENV	DS	\$1,500					\$1,500	
Total For Project 428733.1		\$32,534			\$4,932,949		\$4,965,483	

HIGHWAY SYSTEM: 03 INTRASTATE STATE HIGHWAY

429366.1 SR-817/UNIVERSITY DR @ NOVA DRIVE

PM: Ronald Wallace

City: DAVIE

Work Mix: INTERSECTION IMPROVEMENT

Extra Description:

MODIFY E/W LEFT TURN PHASE;REBUILD SIGNAL SYSTEM;OVERHEAD SIGNING; MODIFY LANE CONFIGURATION, & SIGNAL TIMING IMPVMTS APPROVED SAFETY REPORT - PROJECT B/C RATIO IS 14.8 CHANGE TRANSPORTATION SYSTEM 05 TO 03 2013-07-23 CHANGE TRANSPORTATION SYSTEM 03 TO 05 2013-09-17 CHANGE TRANSPORTATION SYSTEM 05 TO 03 2013-12-20

Cont. Class: TO BE LET

Phase	Fund Code	FY 2014	FY 2015	FY 2016	FY 2017	FY 2018	5 Year Total	Unfunded
P.E.	ACSA	\$43,200					\$43,200	
	SA	\$10					\$10	
Construction	HSP		\$2,769,010				\$2,769,010	
CEI	HSP		\$258,065				\$258,065	
	SA		\$77,250				\$77,250	
ENV	DDR	\$1,500					\$1,500	
	DS	\$11,142					\$11,142	
Total For Project 429366.1		\$55,852	\$3,104,325				\$3,160,177	

429739.1 SR-822/SHERIDAN ST FROM ICWW BRIDGE TO SR-A1A

PM: Ronald Wallace

City: HOLLYWOOD

Work Mix: INTERSECTION IMPROVEMENT

Extra Description:

MODIFY N/S LEFT TURN PHASE TO PROTECTED-ONLY PHASE; REBUILD SIGNAL SYSTEM;LANE CONFIGURATION MODIFICATIONS; MODIFY EXISTING CHANNELIZED RIGHT TURN MOVEMENTS TO SIGNAL CONTROL IMPROVE FRICTIONAL RESISTANCE ALONG THE TRAVEL LANES ON THE DRAW BRIDGE; SIGNING & MARKING IMPROVEMENTS. APPROVED SAFETY REPORT; B/C RATIO: SR-822/SR-A1A=6.9 (WP45) B/C RATIO: SR-822/SR-A1A=6.9, SR-822/ICWW BRIDGE=1.7 LFA WITH CITY OF HOLLYWOOD FOR \$32K FOR PAINTED MAST ARMS. CHANGE TRANSPORTATION SYSTEM 05 TO 03 2013-07-23 CK #2075032 FOR \$32K REC'D FROM CITY OF HOLLYWOOD ON 7/19/13 CHANGE TRANSPORTATION SYSTEM 03 TO 05 2013-09-17 CHANGE TRANSPORTATION SYSTEM 05 TO 03 2013-12-20

Cont. Class: TO BE LET

Phase	Fund Code	FY 2014	FY 2015	FY 2016	FY 2017	FY 2018	5 Year Total	Unfunded
P.E.	ACSA	\$37,784					\$37,784	
RW Support	DIH	\$4,120					\$4,120	
Construction	DDR	\$50,000					\$50,000	
	HSP	\$1,321,463					\$1,321,463	
	LF	\$32,000					\$32,000	
CEI	DIH	\$173,187					\$173,187	
	HSP	\$238,236					\$238,236	
Total For Project 429739.1		\$1,856,790					\$1,856,790	

HIGHWAY SYSTEM: 03 INTRASTATE STATE HIGHWAY

429740.1 SR-848/STIRLING RD @ OAKWOOD BLVD

PM: Fausto Gomez

City: DANIA BEACH - HOLLYWOOD

Work Mix: TRAFFIC SIGNAL UPDATE

Extra Description:

MODIFY E/W LEFT TURN PHASE TO PROTECTED-ONLY; MODIFY LANE CONFIGURATION OF SBL APPROACH; UPGRADE LIGHTING APPROVED SAFETY REPORT - PROJECT B/C RATIO IS 19.0 REPLACE STRAIN POLES W/MAST ARMS CHANGE TRANSPORTATION SYSTEM 05 TO 03 2013-07-23 CHANGE TRANSPORTATION SYSTEM 03 TO 05 2013-09-17 CHANGE TRANSPORTATION SYSTEM 05 TO 03 2013-12-20

Cont. Class: TO BE LET

Phase	Fund Code	FY 2014	FY 2015	FY 2016	FY 2017	FY 2018	5 Year Total	Unfunded
P.E.	ACSA	\$22,563					\$22,563	
Construction	HSP		\$462,232				\$462,232	
CEI	HSP		\$136,599				\$136,599	
	SA		\$99,253				\$99,253	
Total For Project 429740.1		\$22,563	\$698,084				\$720,647	

429742.1 SR-7/US-441 FROM LUCKY STREET TO SR-818/GRIFFIN RD

PM: Kenzot Jasmin

City: DANIA BEACH - DAVIE - HOLLYWOOD - INDIAN RESERVATION

Work Mix: LIGHTING

Extra Description:

PROJECT'S BENEFIT TO COST RATIO = 11.1 ENHANCE LIGHTING BY INSTALLING LUMINARIES ON THE WEST SIDE OF THE ROAD AND INCREASING THE ILLUMINANCE LEVEL APPROVED SAFETY REPORT CHANGE TRANSPORTATION SYSTEM 05 TO 03 2013-07-23 CHANGE TRANSPORTATION SYSTEM 03 TO 05 2013-09-17 CHANGE TRANSPORTATION SYSTEM 05 TO 03 2013-12-20

Cont. Class: TO BE LET

Phase	Fund Code	FY 2014	FY 2015	FY 2016	FY 2017	FY 2018	5 Year Total	Unfunded
P.E.	ACSA	\$10,400					\$10,400	
Construction	HSP		\$804,246				\$804,246	
CEI	HSP		\$97,193				\$97,193	
	SA		\$70,838				\$70,838	
Total For Project 429742.1		\$10,400	\$972,277				\$982,677	

429905.1 SR-A1A DANIA BCH BLVD OVER ICWW BRIDGE #860920

PM: Fausto Gomez

City: DANIA BEACH - HOLLYWOOD

Work Mix: BRIDGE-REPAIR/REHABILITATION

Extra Description:

BRIDGE REHABILITATION CHANGE TRANSPORTATION SYSTEM 05 TO 03 2013-07-23 CHANGE TRANSPORTATION SYSTEM 03 TO 05 2013-09-17 CHANGE TRANSPORTATION SYSTEM 05 TO 03 2013-12-20

Cont. Class: DISTRICT CONTRACT

Phase	Fund Code	FY 2014	FY 2015	FY 2016	FY 2017	FY 2018	5 Year Total	Unfunded
P.E.	DIH	\$17,346					\$17,346	
Incentive	DS							\$350,000
Construction	BRRP		\$7,196,180				\$7,196,180	
CEI	BRRP		\$416,628				\$416,628	
	DIH		\$10,300				\$10,300	
ENV	DS	\$22,683					\$22,683	
Total For Project 429905.1		\$40,029	\$7,623,108				\$7,663,137	\$350,000

HIGHWAY SYSTEM: 03 INTRASTATE STATE HIGHWAY

430196.1 SR-838/SUNRISE BLVD @ NW 24 AVENUE

PM: Brent Jude Lee Shue Ling **City:** FORT LAUDERDALE

Work Mix: TRAFFIC SIGNAL UPDATE

Extra Description:

APPROVED SAFETY REPORT M. CLAGENS APPROVED TWOS 1-18-12, FUTURE TWOS DO NOT NEED TO BE SENT TO HIM. PROJECT'S B/C RATIO IS 21.6 CHANGE TRANSPORTATION SYSTEM 05 TO 03 2013-07-23 CHANGE TRANSPORTATION SYSTEM 03 TO 05 2013-09-17 CHANGE TRANSPORTATION SYSTEM 05 TO 03 2013-12-20

Cont. Class: TO BE LET

Phase	Fund Code	FY 2014	FY 2015	FY 2016	FY 2017	FY 2018	5 Year Total	Unfunded
P.E.	DIH	\$12,434					\$12,434	
Construction	DS		\$13,128				\$13,128	
	HSP		\$449,672				\$449,672	
CEI	HSP		\$91,875				\$91,875	
	SA		\$59,321				\$59,321	
Total For Project 430196.1		\$12,434	\$613,996				\$626,430	

430566.1 SR-810 HILLSBORO BL BRDG# 860146, BICYCLE GRATINGS & SPAN LOCKS

PM: Daniel Gonzalez **City:** DEERFIELD BEACH

Work Mix: BRIDGE REHABILITATION

Extra Description:

INSTALL BICYCLE GRATINGS AT BOTH SIDES OF THE BRIDGE, REMOVE AND REPLACE SPAN LOCKS CHANGE TRANSPORTATION SYSTEM 05 TO 03 2013-07-23 CHANGE TRANSPORTATION SYSTEM 03 TO 05 2013-09-17 CHANGE TRANSPORTATION SYSTEM 05 TO 03 2013-12-20

Cont. Class: DISTRICT CONTRACT

Phase	Fund Code	FY 2014	FY 2015	FY 2016	FY 2017	FY 2018	5 Year Total	Unfunded
P.E.	DIH	\$10,000					\$10,000	
Construction	BRRP		\$708,374				\$708,374	
	BRRP		\$143,728				\$143,728	
CEI	DIH		\$14,955				\$14,955	
Total For Project 430566.1		\$10,000	\$867,057				\$877,057	

430590.1 SR-824/PEMBROKE ROAD FROM EAST OF I-95 TO US-1

PM: Fausto Gomez **City:** HALLANDALE BEACH - HOLLYWOOD - PEMBROKE PARK

Work Mix: RESURFACING

Extra Description:

CHANGE TRANSPORTATION SYSTEM 05 TO 03 2013-07-23 CHANGE TRANSPORTATION SYSTEM 03 TO 05 2013-09-17 CHANGE TRANSPORTATION SYSTEM 05 TO 03 2013-12-20

Cont. Class: DISTRICT CONTRACT

Phase	Fund Code	FY 2014	FY 2015	FY 2016	FY 2017	FY 2018	5 Year Total	Unfunded
P.E.	DDR	\$405,091					\$405,091	
	DIH	\$6,618					\$6,618	
Construction	DDR			\$1,765,985			\$1,765,985	
CEI	DDR			\$180,402			\$180,402	
	DIH			\$74,200			\$74,200	
ENV	DDR	\$20,000					\$20,000	
Total For Project 430590.1		\$431,709		\$2,020,587			\$2,452,296	

HIGHWAY SYSTEM: 03 INTRASTATE STATE HIGHWAY

430601.1 SR-A1A FROM E OF MERCEDES RIVER SMALL BRDG TO SUNRISE BLVD

PM: Anson Sonnett

City: FORT LAUDERDALE

Work Mix: RESURFACING

Extra Description:

MERCEDES RIVER SMALL BRIDGE IS EAST OF THE BASCULE BRIDGE CHANGE TRANSPORTATION SYSTEM 05 TO 03 2013-07-23 CHANGE TRANSPORTATION SYSTEM 03 TO 05 2013-09-17 CHANGE TRANSPORTATION SYSTEM 05 TO 03 2013-12-20

Cont. Class: TO BE LET

Phase	Fund Code	FY 2014	FY 2015	FY 2016	FY 2017	FY 2018	5 Year Total	Unfunded
P.E.	DDR	\$767,014					\$767,014	
	DIH	\$24,943					\$24,943	
Construction	DDR			\$1,670,055			\$1,670,055	
	SA			\$1,561,433			\$1,561,433	
CEI	DDR			\$432,401			\$432,401	
	SA			\$168,691			\$168,691	
ENV	DDR	\$20,000					\$20,000	
Total For Project 430601.1		\$811,957		\$3,832,580			\$4,644,537	

430602.1 SR-810/HILLSBORO BLV FROM MILITARY TRAIL TO SR-5/US-1

PM: James E Ford

City: DEERFIELD BEACH

Work Mix: RESURFACING

Extra Description:

PH32=SURVEY SERVICES CHANGE TRANSPORTATION SYSTEM 05 TO 03 2013-07-23 CHANGE TRANSPORTATION SYSTEM 03 TO 05 2013-09-17 CHANGE TRANSPORTATION SYSTEM 05 TO 03 2013-12-20

Cont. Class: TO BE LET

Phase	Fund Code	FY 2014	FY 2015	FY 2016	FY 2017	FY 2018	5 Year Total	Unfunded
P.E.	DDR	\$80,824					\$80,824	
	DIH	\$26,050					\$26,050	
Construction	DDR		\$50,000	\$611,221			\$661,221	
	SA			\$2,346,664			\$2,346,664	
CEI	DDR			\$380,042			\$380,042	
	DIH			\$156,758			\$156,758	
Total For Project 430602.1		\$106,874	\$50,000	\$3,494,685			\$3,651,559	

HIGHWAY SYSTEM: 03 INTRASTATE STATE HIGHWAY

430602.2 SR-810/HILLSBORO BLV FROM W OF NATURA BLVD TO WEST OF DIXIE HWY PM: James E Ford

Work Mix: LIGHTING **Extra Description:** NPV=3109078 INSTALL DECORATIVE STREET LIGHTING ALONG SOUTH SIDE OF CHANGE TRANSPORTATION SYSTEM 05 TO 03 2013-07-23 HILLSBORO BLVD. CHANGE TRANSPORTATION SYSTEM 03 TO 05 2013-09-17 LOCAL FUNDS FROM CITY OF DEERFIELD FOR DECORATIVE LIGHTING. CHANGE TRANSPORTATION SYSTEM 05 TO 03 2013-12-20
Cont. Class: TO BE LET

Phase	Fund Code	FY 2014	FY 2015	FY 2016	FY 2017	FY 2018	5 Year Total	Unfunded
P.E.	DDR	\$298,164					\$298,164	
	DIH	\$27,000					\$27,000	
Construction	DDR	\$810,785					\$810,785	
	HSP	\$545,399					\$545,399	
	LF	\$176,804					\$176,804	
CEI	DDR	\$58,457					\$58,457	
	DIH	\$15,465					\$15,465	
Total For Project 430602.2		\$1,932,074					\$1,932,074	

430604.1 SR-845/POWERLINE RD FR SR-838/SUNRISE BLVD TO NW 19 STREET PM: Thuc Le **City:** FORT LAUDERDALE

Work Mix: RESURFACING **Extra Description:** G/W 428731-1 CHANGE TRANSPORTATION SYSTEM 05 TO 03 2013-07-23 CHANGE TRANSPORTATION SYSTEM 03 TO 05 2013-09-17 CHANGE TRANSPORTATION SYSTEM 05 TO 03 2013-12-20
Cont. Class: TO BE LET

Phase	Fund Code	FY 2014	FY 2015	FY 2016	FY 2017	FY 2018	5 Year Total	Unfunded
P.E.	DIH	\$10,172					\$10,172	
Construction	DDR				\$1,386,909		\$1,386,909	
CEI	DDR				\$175,778		\$175,778	
	DIH				\$75,170		\$75,170	
Total For Project 430604.1		\$10,172			\$1,637,857		\$1,648,029	

430605.1 SR-845/POWERLINE RD FR N OF WEST DRIVE TO BROWARD/PALM BCH C/L PM: Scott Peterson **City:** DEERFIELD BEACH

Work Mix: RESURFACING **Extra Description:** 32-01=SURVEY; 32-02=GEOTECH; 32-03=UTILITY COORDINATION; 3204=LIGHTING ANALYSIS CHANGE TRANSPORTATION SYSTEM 05 TO 03 2013-07-23 CHANGE TRANSPORTATION SYSTEM 03 TO 05 2013-09-17 CHANGE TRANSPORTATION SYSTEM 05 TO 03 2013-12-20
Cont. Class: DISTRICT CONTRACT

Phase	Fund Code	FY 2014	FY 2015	FY 2016	FY 2017	FY 2018	5 Year Total	Unfunded
P.E.	DIH	\$118,255					\$118,255	
Construction	DDR		\$283,875				\$283,875	
	DS		\$2,598,744				\$2,598,744	
CEI	DDR		\$175,297				\$175,297	
	DIH		\$72,100				\$72,100	
Total For Project 430605.1		\$118,255	\$3,130,016				\$3,248,271	

HIGHWAY SYSTEM: 03 INTRASTATE STATE HIGHWAY

430606.1 SR-811/DIXIE HIGHWAY FROM ATLANTIC BLVD TO COPANS ROAD

PM: Julio Cesar Delgado

City: POMPANO BEACH

Work Mix: RESURFACING

Extra Description:

CHANGE TRANSPORTATION SYSTEM 05 TO 03 2013-07-23 CHANGE TRANSPORTATION SYSTEM 03 TO 05 2013-09-17 CHANGE TRANSPORTATION SYSTEM 05 TO 03 2013-12-20

Cont. Class: DISTRICT CONTRACT

Phase	Fund Code	FY 2014	FY 2015	FY 2016	FY 2017	FY 2018	5 Year Total	Unfunded
P.E.	DIH	\$11,925					\$11,925	
Construction	DDR		\$5,000	\$55,000	\$2,494,629		\$2,554,629	
CEI	DDR				\$362,465		\$362,465	
	DIH				\$145,649		\$145,649	
Total For Project 430606.1		\$11,925	\$5,000	\$55,000	\$3,002,743		\$3,074,668	

430798.1 SR-816/OAKLND PK BLV @ NW 56 AVE/INVERRARY BLV

PM: Anson Sonnett

City: LAUDERHILL

Work Mix: INTERSECTION IMPROVEMENT

Extra Description:

INTERSECTION IMPROVEMENTS-MODIFY EB LEFT TURN PHASE TO PROTECTED-ONLY PHASE;REBUILD SIGNAL SYSTEM;INSTALL AN ADD'L LEFT TURN LANE IN THE EB DIRECTION;UPGRADE STREET LIGHTING IN THE VICINITY OF THE INTERSECTION;DRAINAGE IMPROVEMENTS; SIGNING & MARKING IMPROVEMENTS. APPROVED SAFETY AS OF 02/03/2011. BENEFIT TO COST RATIO 22.4 CHANGE TRANSPORTATION SYSTEM 05 TO 03 2013-07-23 CHANGE TRANSPORTATION SYSTEM 03 TO 05 2013-09-17 CHANGE TRANSPORTATION SYSTEM 05 TO 03 2013-12-20

Cont. Class: TO BE LET

Phase	Fund Code	FY 2014	FY 2015	FY 2016	FY 2017	FY 2018	5 Year Total	Unfunded
P.E.	DIH	\$5,728					\$5,728	
Construction	DDR	\$26,612					\$26,612	
	HSP	\$472,342					\$472,342	
CEI	DIH	\$18,358					\$18,358	
	HSP	\$57,418					\$57,418	
Total For Project 430798.1		\$580,458					\$580,458	

430799.1 SR-818/GRIFFIN RD @ SW 33RD AVE. SAFETY PROJECT

PM: James E Ford

City: DANIA BEACH - HOLLYWOOD

Work Mix: LIGHTING

Extra Description:

ENHANCE LIGHTING BY INSTALLING LUMINARIES ON THE SOUTHSIDE OF GRIFFIN ROAD BETWEEN 32ND AND 33RD; INTALL SIGNING IMPROVEMENTS PER APPROVED SAFETY REPORT AS OF 3/10/2011 PROJECT B/C RATIO IS 4.9 CHANGE TRANSPORTATION SYSTEM 05 TO 03 2013-07-23 CHANGE TRANSPORTATION SYSTEM 03 TO 05 2013-09-17 CHANGE TRANSPORTATION SYSTEM 05 TO 03 2013-12-20

Cont. Class: TO BE LET

Phase	Fund Code	FY 2014	FY 2015	FY 2016	FY 2017	FY 2018	5 Year Total	Unfunded
P.E.	HSP	\$38,238					\$38,238	
Construction	DDR	\$6,818					\$6,818	
	HSP	\$136,360					\$136,360	
CEI	HSP	\$14,494					\$14,494	
	SA	\$14,009					\$14,009	
Total For Project 430799.1		\$209,919					\$209,919	

HIGHWAY SYSTEM: 03 INTRASTATE STATE HIGHWAY

430801.1 SR-7/US-441 @ SR-818/GRIFFIN ROAD (PROJECT B/C RATIO = 6.7)

PM: James E Ford

City: DANIA BEACH - DAVIE - HOLLYWOOD

Work Mix: TRAFFIC SIGNAL UPDATE

Extra Description:

APPROVED SAFETY REPORT AS OF 03/22/2011, MILL & RESURFACE INSTALL ADD'L SIGNAL HEADS TO PROVIDE 1 SIGNAL HEAD PER TRAVEL LANE;INSTALL 1 NEAR SIDE SIGNAL PER EACH APPROACH; REBUILD SIGNAL SYSTEM;REPLACE EXISTING PEDESTRIAN SIGNALS W/COUNTDOWN SIGNAL HEADS;INSTALL MAST ARM MOUNTED INTERSECTN LIGHTING AT THE NW & SW CORNERS;INSTALL A NEW OVERHD CANTIL PROJECT'S BENEFIT TO COST RATIO IS 6.7 G/W 430799-1. 430801-1 IS THE LEAD PROJECT. PROJECT'S BENEFIT TO COST RATIO IS 6.7 CHANGE TRANSPORTATION SYSTEM 05 TO 03 2013-07-23 CHANGE TRANSPORTATION SYSTEM 03 TO 05 2013-09-17 CHANGE TRANSPORTATION SYSTEM 05 TO 03 2013-12-20

Cont. Class: TO BE LET

Phase	Fund Code	FY 2014	FY 2015	FY 2016	FY 2017	FY 2018	5 Year Total	Unfunded
P.E.	HSP	\$50,870					\$50,870	
Construction	DDR	\$50,036					\$50,036	
	HSP	\$924,436					\$924,436	
CEI	HSP	\$148,587					\$148,587	
	SA	\$20,310					\$20,310	
ENV	DDR	\$13,272					\$13,272	
Total For Project 430801.1		\$1,207,511					\$1,207,511	

431107.1 SR-810/HILLSBORO BLV OVER SR-91 TURNPIKE

PM: Daniel Gonzalez

City: COCONUT CREEK - DEERFIELD BEACH

Work Mix: BRIDGE REHABILITATION

Extra Description:

REMOVE EXISTING PEDESTRIAN ENCLOSURE AN REPLACE WITH THE NEW STANDARD ENCLOSURE BRIDGE #860586 CHANGE TRANSPORTATION SYSTEM 05 TO 03 2013-07-23

Cont. Class: DISTRICT CONTRACT

Phase	Fund Code	FY 2014	FY 2015	FY 2016	FY 2017	FY 2018	5 Year Total	Unfunded
P.E.	DIH		\$17,000				\$17,000	
Construction	BRRP				\$155,193		\$155,193	
CEI	BRRP				\$24,424		\$24,424	
	DIH				\$2,182		\$2,182	
Total For Project 431107.1			\$17,000		\$181,799		\$198,799	

HIGHWAY SYSTEM: 03 INTRASTATE STATE HIGHWAY

431113.1 SR-A1A/17TH ST CSWY. OVER ICWW BRIDGE #860622 & #860623

PM: Daniel Gonzalez

City: FORT LAUDERDALE

Work Mix: BRIDGE REHABILITATION

Extra Description:

REMOVE & REPLACE EXISTING SUBMARINE CABLE CHANGE TRANSPORTATION SYSTEM 05 TO 03 2013-07-23 CHANGE TRANSPORTATION SYSTEM 03 TO 05 2013-09-17 CHANGE TRANSPORTATION SYSTEM 05 TO 03 2013-12-20

Cont. Class: DISTRICT CONTRACT

Phase	Fund Code	FY 2014	FY 2015	FY 2016	FY 2017	FY 2018	5 Year Total	Unfunded
P.E.	DIH	\$6,894					\$6,894	
Construction	BRRP	\$2,702,981					\$2,702,981	
	DS	\$164,881					\$164,881	
CEI	BRRP	\$256,314					\$256,314	
	DIH	\$5,155					\$5,155	
ENV	DDR	\$300					\$300	
Total For Project 431113.1		\$3,136,525					\$3,136,525	

431156.1 SR-823/FLAMINGO ROAD FROM S. OF PEMBROKE ROAD TO S. OF GRIFFIN ROAD

PM: Kenzot Jasmin

City: COOPER CITY - DAVIE - MIRAMAR - PEMBROKE PINES - SOUTHWEST RANCHES

Work Mix: ROAD/SLOPE PROTECTION

Extra Description:

GUARDRAIL/SLOPE PROTECTION CHANGE TRANSPORTATION SYSTEM 05 TO 03 2013-07-23 CHANGE TRANSPORTATION SYSTEM 03 TO 05 2013-09-17 CHANGE TRANSPORTATION SYSTEM 05 TO 03 2013-12-20

Cont. Class: DISTRICT CONTRACT

Phase	Fund Code	FY 2014	FY 2015	FY 2016	FY 2017	FY 2018	5 Year Total	Unfunded
P.E.	DDR	\$39,609					\$39,609	
	DIH	\$23,597					\$23,597	
	DS	\$44,759					\$44,759	
Construction	DS		\$1,573,934				\$1,573,934	
CEI	DIH		\$9,346				\$9,346	
	DS		\$191,606				\$191,606	
Total For Project 431156.1		\$107,965	\$1,774,886				\$1,882,851	

HIGHWAY SYSTEM: 03 INTRASTATE STATE HIGHWAY

431204.1 SR-A1A FR. SR-816/OAKLAND PARK BLVD. TO FLAMINGO AVE.

PM: James Hughes

City: FORT LAUDERDALE - LAUDERDALE BY THE SEA

Work Mix: BIKE PATH/TRAIL

Extra Description:

2011 MPO PRIORITY #8; LANE REDUCTION FOR BIKE GREENWAY PH32-02 ; DEVELOP THE PROJECTED LINK VOLUME ALONG SR-A1A CHANGE TRANSPORTATION SYSTEM 05 TO 03 2013-07-23 CHANGE TRANSPORTATION SYSTEM 03 TO 05 2013-09-17 CHANGE TRANSPORTATION SYSTEM 05 TO 03 2013-12-20

Cont. Class: DISTRICT CONTRACT

Phase	Fund Code	FY 2014	FY 2015	FY 2016	FY 2017	FY 2018	5 Year Total	Unfunded
P.E.	DIH	\$2,788					\$2,788	
	DS	\$148,420					\$148,420	
	EB	\$5,000					\$5,000	
	SU	\$20,472					\$20,472	
Construction	DDR		\$4,704,870				\$4,704,870	
	DS		\$2,465,377				\$2,465,377	
CEI	DDR		\$638,193				\$638,193	
	SU		\$1,279,775				\$1,279,775	
Total For Project 431204.1		\$176,680	\$9,088,215				\$9,264,895	

431526.1 SR-834 SAMPLE RD FROM SR-91/TPK ENTERPRISE TO MILITARY TRAIL

PM: Kenzot Jasmin

City: COCONUT CREEK - COUNTY REGIONAL FACILITY - DEERFIELD BEACH - POMPANO BEACH

Work Mix: LANDSCAPING

Extra Description:

CHANGE CONTRACT CLASS 4 TO 2 2011-11-08 CHANGE TRANSPORTATION SYSTEM 05 TO 03 2013-07-23 CHANGE TRANSPORTATION SYSTEM 03 TO 05 2013-09-17 CHANGE TRANSPORTATION SYSTEM 05 TO 03 2013-12-20

Cont. Class: DISTRICT CONTRACT

Phase	Fund Code	FY 2014	FY 2015	FY 2016	FY 2017	FY 2018	5 Year Total	Unfunded
P.E.	DDR	\$25,000					\$25,000	
	DIH	\$5,000					\$5,000	
Construction	DDR			\$200,000			\$200,000	
	LF			\$200,000			\$200,000	
CEI	DDR							\$50,000
	DIH							\$50,000
Total For Project 431526.1		\$30,000		\$400,000			\$430,000	\$100,000

HIGHWAY SYSTEM: 03 INTRASTATE STATE HIGHWAY

431590.1 ATMS FOR 3 CORRIDORS @ SR-817, SR-818 & SR-7

PM: Vanita Saini

City: COOPER CITY - COUNTY REGIONAL FACILITY - DANIA BEACH - DAVIE - FORT LAUDERDALE - HOLLYWOOD - INDIAN RESERVATION - MIRAMAR - PEMBROKE PINES - PLANTATION

Work Mix: ATMS - ARTERIAL TRAFFIC MGMT

Extra Description:

SR-817/UNIVERSITY DRIVE FROM MIRAMAR PARKWAY TO BROWARD BLVD SR-818/GRIFFIN ROAD FROM UNIVERSITY DR TO SR-7 SR-7/US-441 FROM SOUTH OF STIRLING RD TO BROWARD BLVD. CHANGE TRANSPORTATION SYSTEM 05 TO 03 2013-07-23 CHANGE TRANSPORTATION SYSTEM 03 TO 05 2013-09-17 CHANGE TRANSPORTATION SYSTEM 05 TO 03 2013-12-20

Cont. Class: DESIGN BUILD

Phase	Fund Code	FY 2014	FY 2015	FY 2016	FY 2017	FY 2018	5 Year Total	Unfunded
P.E.	DDR	\$135,981					\$135,981	
	DIH	\$13,059					\$13,059	
Construction	DDR	\$6,349,314					\$6,349,314	
CEI	DDR	\$776,772					\$776,772	
	DIH	\$20,620					\$20,620	
Total For Project 431590.1		\$7,295,746					\$7,295,746	

431656.1 SR-811/DIXIE HIGHWAY FR N FORK MIDDLE RIVER BG TO N OF NE 38 STREET

PM: Betsy Jeffers

City: OAKLAND PARK - WILTON MANORS

Work Mix: BIKE LANE/SIDEWALK

Extra Description:

2011 MPO PRIORITY #3 CHANGE TRANSPORTATION SYSTEM 05 TO 03 2013-07-23

Cont. Class: TO BE LET

Phase	Fund Code	FY 2014	FY 2015	FY 2016	FY 2017	FY 2018	5 Year Total	Unfunded
P.E.	DDR		\$720,000				\$720,000	
	DIH		\$5,000				\$5,000	
Construction	SU				\$2,069,111		\$2,069,111	
CEI	DDR				\$78,552		\$78,552	
	DIH				\$5,455		\$5,455	
	SU				\$785,520		\$785,520	
Total For Project 431656.1			\$725,000		\$2,938,638		\$3,663,638	

431657.1 SR-811/DIXIE HWY/NE 4 AVE FR SR-838/SUNRISE BLVD TO NE 20TH STREET

PM: Betsy Jeffers

City: FORT LAUDERDALE - WILTON MANORS

Work Mix: BIKE LANE/SIDEWALK

Extra Description:

2013 MPO PRIORITY #5 CHANGE TRANSPORTATION SYSTEM 05 TO 03 2013-07-23

Cont. Class: TO BE LET

Phase	Fund Code	FY 2014	FY 2015	FY 2016	FY 2017	FY 2018	5 Year Total	Unfunded
P.E.	SU			\$75,000			\$75,000	
Construction	DDR					\$3,718,204	\$3,718,204	
CEI	DDR					\$279,127	\$279,127	
	DIH					\$5,610	\$5,610	
Total For Project 431657.1				\$75,000		\$4,002,941	\$4,077,941	

HIGHWAY SYSTEM: 03 INTRASTATE STATE HIGHWAY

431670.1 SR-811/DIXIE HIGHWAY FROM N FORK MIDDLE RIVER BRIDGE TO N OF NE 38 ST. PM: Scott Peterson **City:** OAKLAND PARK - WILTON MANORS

Work Mix: BIKE LANE/SIDEWALK **Extra Description:** 2013 MPO PRIORITY #5 CHANGE TRANSPORTATION SYSTEM 05 TO 03 2013-07-23

Cont. Class: TO BE LET

Phase	Fund Code	FY 2014	FY 2015	FY 2016	FY 2017	FY 2018	5 Year Total	Unfunded
P.E.	DDR		\$28,610				\$28,610	
	DIH		\$5,000				\$5,000	
Construction	DDR				\$2,644,760		\$2,644,760	
CEI	DDR				\$34,335		\$34,335	
	DIH				\$5,455		\$5,455	
Total For Project 431670.1			\$33,610		\$2,684,550		\$2,718,160	

431680.1 SR-5/US-1/FEDERAL HY FROM SR-842/BROWARD BLVD TO SR-838/SUNRISE BLVD PM: Betsy Jeffers **City:** FORT LAUDERDALE

Work Mix: BIKE LANE/SIDEWALK **Extra Description:** 6 LANE URBAN, DIVIDED SECTION; RECONSTRUCT CURB & GUTTER, SIDEWALK; R/W APPEARS TO BE NEEDED IN SECTIONS 2013 MPO PRIORITY #4 CHANGE TRANSPORTATION SYSTEM 05 TO 03 2013-07-23

Cont. Class: TO BE LET

Phase	Fund Code	FY 2014	FY 2015	FY 2016	FY 2017	FY 2018	5 Year Total	Unfunded
P.E.	DDR		\$213,136				\$213,136	
	DIH		\$5,000				\$5,000	
Construction	SU				\$2,276,124		\$2,276,124	
CEI	SU				\$307,746		\$307,746	
Total For Project 431680.1			\$218,136		\$2,583,870		\$2,802,006	

432146.1 SR-84 BRIDGE #860008 OVER THE SOUTH FORK OF THE NEW RIVER; REHAB PM: Daniel Gonzalez **City:** DANIA BEACH - DAVIE - FORT LAUDERDALE

Work Mix: BRIDGE REHABILITATION **Extra Description:** REHAB BRIDGE 860008 CLEANING & COATING OF CONCRETE SURFACES WITH CLASS 5 FINISH REMOVAL AND REPLACEMENT OF STRUCTURAL STEEL COATING CHANGE TRANSPORTATION SYSTEM 05 TO 03 2013-07-23

Cont. Class: DISTRICT CONTRACT

Phase	Fund Code	FY 2014	FY 2015	FY 2016	FY 2017	FY 2018	5 Year Total	Unfunded
P.E.	DIH			\$20,000			\$20,000	
Construction	BRRP					\$658,541	\$658,541	
CEI	BRRP					\$98,782	\$98,782	
	DIH					\$5,610	\$5,610	
Total For Project 432146.1				\$20,000		\$762,933	\$782,933	

HIGHWAY SYSTEM: 03 INTRASTATE STATE HIGHWAY

432153.1 SR-858 FROM MP 5.241 TO MP 5.389

PM: Daniel Gonzalez

City: HALLANDALE BEACH - HOLLYWOOD

Work Mix: BRIDGE REHABILITATION

Extra Description:

BRIDGE #860618, #860619 OVERCOAT THE STRUCTURAL STEEL AND APPLY CLASS 5 FINISH TO CONCRETE SURFACES. CHANGE TRANSPORTATION SYSTEM 05 TO 03 2013-07-23

Cont. Class: DISTRICT CONTRACT

Phase	Fund Code	FY 2014	FY 2015	FY 2016	FY 2017	FY 2018	5 Year Total	Unfunded
P.E.	DIH		\$50,000				\$50,000	
Construction	BRRP				\$2,865,962		\$2,865,962	
CEI	BRRP				\$791,327		\$791,327	
	DIH				\$5,455		\$5,455	
Total For Project 432153.1			\$50,000		\$3,662,744		\$3,712,744	

432796.1 SR-A1A, CITY OF HOLLYWOOD - DRAINAGE FROM MEADE ST. TO OAK ST.

PM: Julio Cesar Delgado

City: HOLLYWOOD

Work Mix: DRAINAGE IMPROVEMENTS

Extra Description:

PROJ APPROVED BY J.WOLFE 08/2012 CITY OF HOLLYWOOD CHANGE TRANSPORTATION SYSTEM 05 TO 03 2013-07-23 CHANGE TRANSPORTATION SYSTEM 03 TO 05 2013-09-17 CHANGE TRANSPORTATION SYSTEM 05 TO 03 2013-12-20

Cont. Class: DISTRICT CONTRACT

Phase	Fund Code	FY 2014	FY 2015	FY 2016	FY 2017	FY 2018	5 Year Total	Unfunded
P.E.	DIH	\$1,443					\$1,443	
Construction	DDR	\$844,188					\$844,188	
CEI	DDR	\$90,857					\$90,857	
	DIH	\$12,386					\$12,386	
Total For Project 432796.1		\$948,874					\$948,874	

433688.4 SR-A1A WASHOUT FROM SOUTH OF NE 14TH CT TO NORTH OF NE 18TH ST

PM: Scott Peterson

City: FORT LAUDERDALE

Work Mix: FLEXIBLE PAVEMENT RECONSTRUCT.

Extra Description:

REDUCE THE TYPICAL SECTION TO ONE LANE IN EACH DIRECTION BEGINNING NORTH OF SUNRISE BLVD. THIS INVOLVES RESURFACING IN FRONT OF BIRCH STATE PARK & RECONSTRUCTING DAMAGED AREA IN FRONT OF FINGER STREETS. INCLUDE CONSTRUCTION OF BEACHFRONT PROMENADE W/ SIDE WALK AND DECORATIVE WALL CHANGE TRANSPORTATION SYSTEM 05 TO 03 2013-07-23 CHANGE TRANSPORTATION SYSTEM 03 TO 05 2013-09-17 CHANGE TRANSPORTATION SYSTEM 05 TO 03 2013-12-20

Cont. Class: DISTRICT CONTRACT

Phase	Fund Code	FY 2014	FY 2015	FY 2016	FY 2017	FY 2018	5 Year Total	Unfunded
P.E.	DDR	\$73,956					\$73,956	
	DIH	\$277,931					\$277,931	
	DS	\$22,591					\$22,591	
Construction	DDR	\$8,459,345					\$8,459,345	
CEI	DDR	\$1,030,121					\$1,030,121	
	DIH	\$100,000					\$100,000	
ENV	DDR	\$21,588					\$21,588	
Total For Project 433688.4		\$9,985,532					\$9,985,532	

HIGHWAY SYSTEM: 03 INTRASTATE STATE HIGHWAY

433688.6 SR-A1A FROM SUNRISE BLVD. TO NE 18 STREET

PM: Scott Peterson

Work Mix: LANDSCAPING

Extra Description:

STAND ALONE LANDSCAPE PROJECT

Cont. Class: DISTRICT CONTRACT

Phase	Fund Code	FY 2014	FY 2015	FY 2016	FY 2017	FY 2018	5 Year Total	Unfunded
P.E.	DDR	\$120,000					\$120,000	
	DIH	\$20,000					\$20,000	
Construction	DDR							\$1,018,405
CEI	DDR							\$247,799
	DIH							
Total For Project 433688.6		\$140,000					\$140,000	\$1,266,204

433962.1 SR-84 @ I-95 POND RESTORATION @ OSCEOLA CRK CONVERT FROM DRY TO WET

PM: Fausto Gomez

Work Mix: DRAINAGE/RETENTION

Extra Description:

CHANGE TRANSPORTATION SYSTEM 05 TO 03 2013-07-23 CHANGE TRANSPORTATION SYSTEM 03 TO 05 2013-09-17 CHANGE TRANSPORTATION SYSTEM 05 TO 03 2013-12-20

Cont. Class: DISTRICT CONTRACT

Phase	Fund Code	FY 2014	FY 2015	FY 2016	FY 2017	FY 2018	5 Year Total	Unfunded
P.E.	DDR	\$5,263					\$5,263	
	DIH	\$7,000					\$7,000	
Construction	DDR	\$230,766					\$230,766	
CEI	DDR	\$29,000					\$29,000	
	DIH	\$42,183					\$42,183	
ENV	DS	\$250					\$250	
Total For Project 433962.1		\$314,462					\$314,462	

433964.1 SR-5/US-1 OUTFALL PIPE NORTH OF PORT ROYALE BLVD

PM: Thuc Le

Work Mix: DRAINAGE/RETENTION

Extra Description:

REPLACEMENT OF 300' OF 36" CMP, INCLUDES TWO MANHOLES AND RECONSTRUCTION OF THE PARKING LOT G/W 433965.1, 433980.1, 433979.1 (LEAD JOB = 433979-1) CHANGE TRANSPORTATION SYSTEM 05 TO 03 2013-07-23 CHANGE TRANSPORTATION SYSTEM 03 TO 05 2013-09-17 **PROJECTS 433977.1 AND 433978.1 NO LONGER ASSOCIATED AT THE REQUEST OF PM- T.LE 11/19/13** CHANGE TRANSPORTATION SYSTEM 05 TO 03 2013-12-20

Cont. Class: DISTRICT CONTRACT

Phase	Fund Code	FY 2014	FY 2015	FY 2016	FY 2017	FY 2018	5 Year Total	Unfunded
P.E.	DDR	\$10,649					\$10,649	
	DIH	\$2,255					\$2,255	
Construction	DDR	\$151,350					\$151,350	
CEI	DDR	\$20,000					\$20,000	
	DIH	\$27,666					\$27,666	
Total For Project 433964.1		\$211,920					\$211,920	

HIGHWAY SYSTEM: 03 INTRASTATE STATE HIGHWAY

433965.1 SR-870/COMMERCIAL BL FROM US-1 TO THE ICWW PIPE LINING/REPLACEMENT PM: Thuc Le

Work Mix: DRAINAGE/RETENTION **Extra Description:** PIPE LINING AT 6 LOCATIONS, PIPE REPLACEMENT AT 1 LOCATION AND PAVEMENT RESTORATION. CHANGE TRANSPORTATION SYSTEM 05 TO 03 2013-07-23 CHANGE TRANSPORTATION SYSTEM 03 TO 05 2013-09-17 G/W 433964.1, 433980.1, 433979.1 (LEAD JOB = 433979-1) CHANGE TRANSPORTATION SYSTEM 05 TO 03 2013-12-20

Cont. Class: DISTRICT CONTRACT

Phase	Fund Code	FY 2014	FY 2015	FY 2016	FY 2017	FY 2018	5 Year Total	Unfunded
P.E.	DIH	\$2,255					\$2,255	
Construction	DDR	\$77,867					\$77,867	
CEI	DDR	\$12,000					\$12,000	
	DIH	\$10,310					\$10,310	
Total For Project 433965.1		\$102,432					\$102,432	

433967.1 SR-736/DAVIE BLVD. FR. E.B. LANES SW 17TH AV TO W.B LANES SW 15TH AVE PM: Bing Wang

Work Mix: MAINTENANCE RESURFACING (FLEX) **Extra Description:** RESURFACE EASTBOUND LANES BETWEEN SW 17TH AVE & NEW RIVER BASCULE BRIDGE AND WESTBOUND LANES BETWEEN SW 15TH AVE & NEW RIVER BASCULE BRIDGE. CHANGE TRANSPORTATION SYSTEM 05 TO 03 2013-07-23 CHANGE TRANSPORTATION SYSTEM 03 TO 05 2013-09-17 CHANGE TRANSPORTATION SYSTEM 05 TO 03 2013-12-20

Cont. Class: DISTRICT CONTRACT

Phase	Fund Code	FY 2014	FY 2015	FY 2016	FY 2017	FY 2018	5 Year Total	Unfunded
P.E.	DDR	\$27,303					\$27,303	
	DIH	\$6,000					\$6,000	
Construction	DDR	\$279,148					\$279,148	
CEI	DDR	\$41,000					\$41,000	
	DIH	\$10,310					\$10,310	
Total For Project 433967.1		\$363,761					\$363,761	

433972.1 SR-842/BROWARD BLVD. PARK & RIDE LOT INSTALL NEW CURB STOPS PM: Scott Peterson

Work Mix: MAINTENANCE RESURFACING (FLEX) **Extra Description:** REPAVE PARKING AREA INSTALL NEW CURB STOPS CHANGE TRANSPORTATION SYSTEM 05 TO 03 2013-07-23 CHANGE TRANSPORTATION SYSTEM 03 TO 05 2013-09-17 CHANGE TRANSPORTATION SYSTEM 05 TO 03 2013-12-20

Cont. Class: DISTRICT CONTRACT

Phase	Fund Code	FY 2014	FY 2015	FY 2016	FY 2017	FY 2018	5 Year Total	Unfunded
P.E.	DDR	\$50,000					\$50,000	
	DIH	\$5,000					\$5,000	
Construction	DDR							\$636,117
CEI	DDR							
	DIH							\$67,961
Total For Project 433972.1		\$55,000					\$55,000	\$704,078

HIGHWAY SYSTEM: 03 INTRASTATE STATE HIGHWAY

433977.1 SR-842/LAS OLAS FROM ISLES OF CAPRI TO W. OF ICWW

PM: Thuc Le

Work Mix: DRAINAGE/RETENTION

Extra Description:

INSTALATION OF FLAP GATE DEVICES AND PIPE LINING CHANGE TRANSPORTATION SYSTEM 05 TO 03 2013-07-23 DRAINAGE IMPROVEMENT
CHANGE TRANSPORTATION SYSTEM 03 TO 05 2013-09-17 CHANGE TRANSPORTATION SYSTEM 05 TO 03 2013-12-20

Cont. Class: DISTRICT CONTRACT

Phase	Fund Code	FY 2014	FY 2015	FY 2016	FY 2017	FY 2018	5 Year Total	Unfunded
P.E.	DIH	\$2,255					\$2,255	
Construction	DS				\$423,413		\$423,413	
CEI	DDR				\$53,459		\$53,459	
	DIH				\$57,187		\$57,187	
Total For Project 433977.1		\$2,255			\$534,059		\$536,314	

433979.1 SR-870/COMMERCIAL BL @ NE 15TH AVENUE DRAINAGE IMPROVEMENT

PM: Thuc Le

Work Mix: DRAINAGE/RETENTION

Extra Description:

JOINT AND PIPE REHABILITATION AT THE NE 15TH AVENUE CHANGE TRANSPORTATION SYSTEM 05 TO 03 2013-07-23 INTERSECTION CHANGE
TRANSPORTATION SYSTEM 03 TO 05 2013-09-17 G/W 433965.1, 433980.1, 433964.1 (LEAD JOB = 433979-1) CHANGE TRANSPORTATION SYSTEM 05
TO 03 2013-12-20

Cont. Class: DISTRICT CONTRACT

Phase	Fund Code	FY 2014	FY 2015	FY 2016	FY 2017	FY 2018	5 Year Total	Unfunded
P.E.	DDR	\$6,929					\$6,929	
	DIH	\$2,713					\$2,713	
Construction	DS	\$214,335					\$214,335	
CEI	DDR	\$26,000					\$26,000	
	DIH	\$34,208					\$34,208	
Total For Project 433979.1		\$284,185					\$284,185	

433980.1 SR-814/ATLANTIC BLVD EAST OF BANKS ROAD DRAINAGE IMPROVEMENT

PM: Fausto Gomez

Work Mix: DRAINAGE/RETENTION

Extra Description:

OUTFALL REPLACEMENT AND INSTALLATION OF 18" PIPE, GUARDRAIL AND SIDEWALK CHANGE TRANSPORTATION SYSTEM 05 TO 03 2013-07-23
CHANGE TRANSPORTATION SYSTEM 03 TO 05 2013-09-17 G/W 433965.1, 433964.1, 433979.1 (LEAD JOB = 433979-1) CHANGE TRANSPORTATION
SYSTEM 05 TO 03 2013-12-20

Cont. Class: DISTRICT CONTRACT

Phase	Fund Code	FY 2014	FY 2015	FY 2016	FY 2017	FY 2018	5 Year Total	Unfunded
P.E.	DIH	\$13,865					\$13,865	
Construction	DDR	\$61,714					\$61,714	
CEI	DDR	\$10,000					\$10,000	
	DIH	\$8,248					\$8,248	
Total For Project 433980.1		\$93,827					\$93,827	

HIGHWAY SYSTEM: 03 INTRASTATE STATE HIGHWAY

433997.1 SR-736/DAVIE BLVD FROM SW 17TH AVE TO SW 19TH AVE

PM: John Olson

Work Mix: MISCELLANEOUS CONSTRUCTION

Extra Description:

WALL REPAIR/REPLACEMENT G/W 433998-1 CHANGE TRANSPORTATION SYSTEM 05 TO 03 2013-07-23 CHANGE TRANSPORTATION SYSTEM 03 TO 05 2013-09-17 CHANGE TRANSPORTATION SYSTEM 05 TO 03 2013-12-20

Cont. Class: DISTRICT CONTRACT

Phase	Fund Code	FY 2014	FY 2015	FY 2016	FY 2017	FY 2018	5 Year Total	Unfunded
P.E.	DDR	\$25,000					\$25,000	
	DIH	\$3,000					\$3,000	
Construction	DDR							\$74,844
CEI	DDR							
	DIH							\$31,539
Total For Project 433997.1		\$28,000					\$28,000	\$106,383

433998.1 SR-818 GRIFFIN RD FROM SW 118TH AVE TO HIBBS GROVE WAY

PM: John Olson

Work Mix: MISCELLANEOUS CONSTRUCTION

Extra Description:

WALL REPAIR/REPLACEMENT G/W 433997-1 CHANGE TRANSPORTATION SYSTEM 05 TO 03 2013-07-23 CHANGE TRANSPORTATION SYSTEM 03 TO 05 2013-09-17 CHANGE TRANSPORTATION SYSTEM 05 TO 03 2013-12-20

Cont. Class: DISTRICT CONTRACT

Phase	Fund Code	FY 2014	FY 2015	FY 2016	FY 2017	FY 2018	5 Year Total	Unfunded
P.E.	DDR	\$25,000					\$25,000	
	DIH	\$3,000					\$3,000	
Construction	DDR							\$74,844
CEI	DDR							
	DIH							\$31,538
Total For Project 433998.1		\$28,000					\$28,000	\$106,382

433999.1 SR-817 UNIVERSITY DR NORTH OF MIRAMAR PKWY RECONDITION PED OVERPASS

PM: Bing Wang

Work Mix: MISCELLANEOUS CONSTRUCTION

Extra Description:

FENCE RECONDITION OF PEDESTRIAN OVERPASS INCLUDING REPLACE FENCE ENCLOSURE FABRIC, MISC REPAIRS, PREASSURE CLEAN AND COAT; G/W 434000-1 (LEAD) CHANGE TRANSPORTATION SYSTEM 05 TO 03 2013-07-23 CHANGE TRANSPORTATION SYSTEM 03 TO 05 2013-09-17 CHANGE TRANSPORTATION SYSTEM 05 TO 03 2013-12-20

Cont. Class: DISTRICT CONTRACT

Phase	Fund Code	FY 2014	FY 2015	FY 2016	FY 2017	FY 2018	5 Year Total	Unfunded
P.E.	DIH	\$3,000					\$3,000	
Construction	DDR	\$299,376					\$299,376	
CEI	DDR	\$41,000					\$41,000	
	DIH	\$47,780					\$47,780	
Total For Project 433999.1		\$391,156					\$391,156	

HIGHWAY SYSTEM: 03 INTRASTATE STATE HIGHWAY

434001.1 SR-822/SHERIDAN ST PARK AND RIDE LOT RESURFACING/CURB STOPS

PM: Scott Peterson

Work Mix: MAINTENANCE RESURFACING (FLEX) **Extra Description:** REPAVE PARKING AREA, INSTALL NEW CURB STOPS CHANGE TRANSPORTATION SYSTEM 05 TO 03 2013-07-23 CHANGE TRANSPORTATION SYSTEM 03 TO 05 2013-09-17 CHANGE TRANSPORTATION SYSTEM 05 TO 03 2013-12-20

Cont. Class: DISTRICT CONTRACT

Phase	Fund Code	FY 2014	FY 2015	FY 2016	FY 2017	FY 2018	5 Year Total	Unfunded
P.E.	DDR	\$50,000					\$50,000	
	DIH	\$3,000					\$3,000	
Construction	DDR							\$1,021,868
CEI	DDR							
	DIH							\$287,147
Total For Project 434001.1		\$53,000					\$53,000	\$1,309,015

434003.1 SR-810/HILLSBORO BLVD @ I-95 INTERCHANGE HIGH FRICTION SURFACE

PM: Bing Wang

Work Mix: ROAD RECONST/REPAIR/OVERLAY **Extra Description:** APPLY HIGH-FRICTION SURFACE ON ALL LOOP RAMPS CHANGE TRANSPORTATION SYSTEM 05 TO 03 2013-07-23 CHANGE TRANSPORTATION SYSTEM 03 TO 05 2013-09-17 CHANGE TRANSPORTATION SYSTEM 05 TO 03 2013-12-20

Cont. Class: DISTRICT CONTRACT

Phase	Fund Code	FY 2014	FY 2015	FY 2016	FY 2017	FY 2018	5 Year Total	Unfunded
P.E.	DIH	\$5,000					\$5,000	
Construction	DDR	\$362,601					\$362,601	
CEI	DDR	\$65,000					\$65,000	
	DIH	\$11,120					\$11,120	
Total For Project 434003.1		\$443,721					\$443,721	

434449.1 SR A1A SOUTHEAST 17TH STREET AT SOUTHEAST 15TH AVE

PM: Scott Peterson

Work Mix: TRAFFIC SIGNALS **Extra Description:** ADD SIGNAL AT A1A (SE 17 ST.) AND SE 15 AVE. CHANGE TRANSPORTATION SYSTEM 05 TO 03 2013-07-23 CHANGE TRANSPORTATION SYSTEM 03 TO 05 2013-09-17 CHANGE TRANSPORTATION SYSTEM 05 TO 03 2013-12-20

Cont. Class: DISTRICT CONTRACT

Phase	Fund Code	FY 2014	FY 2015	FY 2016	FY 2017	FY 2018	5 Year Total	Unfunded
P.E.	DIH	\$25,000					\$25,000	
	DS	\$150,000					\$150,000	
Construction	DS							\$1
CEI	DIH							\$250,000
	DS							\$250,000
Total For Project 434449.1		\$175,000					\$175,000	\$500,001

HIGHWAY SYSTEM: 03 INTRASTATE STATE HIGHWAY

434726.1 SR-834/SAMPLE ROAD FROM SOUTH MILITARY TRAIL TO N. OF MILITARY TRAIL PM: John Olson

Work Mix: ADD RIGHT TURN LANE(S) **Extra Description:** NEW SIS CONNECTOR PROJECT.

Cont. Class: TO BE LET

Phase	Fund Code	FY 2014	FY 2015	FY 2016	FY 2017	FY 2018	5 Year Total	Unfunded	
P.E.	ACNP	\$200,000					\$200,000		
Construction	ACNP								
	DDR							\$798,521	
CEI	ACNP								
	DDR							\$166,775	
ENV	ACNP	\$20,000					\$20,000		
Total For Project 434726.1		\$220,000					\$220,000	\$965,296	
		FY 2014	FY 2015	FY 2016	FY 2017	FY 2018	5 Year Total	SIS 2ND 5	Unfunded
HIGHWAY SYSTEM: 03 Total		\$115,932,924	\$51,758,971	\$50,065,851	\$30,700,757	\$4,879,500	\$253,338,003		\$6,049,530

HIGHWAY SYSTEM: 05 NON-INTRASTATE STATE HIGHWAY

227774.1 SR-7/US-441 FROM N OF HALLANDALE BCH TO N. OF FILLMORE STREET

PM: James E Ford

City: HOLLYWOOD - MIRAMAR - WEST PARK

Work Mix: ADD LANES & RECONSTRUCT

Extra Description:

PD&E UNDER 4110718/ R/W FULLY FUNDED 60 DAY AD 07 MPO PRIORITY #5 ADVANCE ACQUISITION- \$82K -PARCEL #155 IN 2003 R/W FUNDS IN 2004 TO COVER PARCEL#149,PURCHASE AGREEMENT SEE ITEM COMMENTS FOR DETAILS ON JPA'S PH32 SEE WP45/SC FOR SEQ INFO. C201=CONTAMINATION PD&E UNDER 4110718/ R/W FULLY FUNDED 60 DAY AD 07 MPO PRIORITY #5 ADVANCE ACQUISITION- \$82K -PARCEL #155 IN 2003 R/W FUNDS IN 2004 TO COVER PARCEL#149,PURCHASE AGREEMENT SEE ITEM COMMENTS FOR DETAILS ON JPA'S PH36-01 - TRANSMISSION PH36-02 - DISTRIBUTION PH32-02=CONTAMINATION_____PH32=LANDSCAPE DESIGN;_??_ PH32-03=_??_ PH32-07=STRUCTURE DESIGN PH32-04=SURVEY WORK_____PH32-08=SIGN & MARKING PH32-05= GEOTECHNICAL PH32-06=ATMS DEPLOYMENT

Cont. Class: TO BE LET

Phase	Fund Code	FY 2014	FY 2015	FY 2016	FY 2017	FY 2018	5 Year Total	Unfunded	
P.E.	DDR	\$11,985					\$11,985		
	DIH	\$123,173					\$123,173		
RW Support	DDR	\$29,655					\$29,655		
	DIH	\$130,575					\$130,575		
	SU	\$544,316	\$180,951				\$725,267		
	TRIP	\$2,240					\$2,240		
RW Land	BNDS	\$5,397,508					\$5,397,508		
	DDR	\$18,067	\$5,066				\$23,133		
	DS		\$264,563				\$264,563		
	SU	\$1,092,790					\$1,092,790		
	TRIP	\$55,317					\$55,317		
Construction	DDR	\$561,794					\$561,794		
	LF	\$5,911,725					\$5,911,725		
	SU	\$5,176,642					\$5,176,642		
	TRIP	\$23,579,577					\$23,579,577		
CEI	DDR	\$49,164					\$49,164		
	DIH	\$324,695					\$324,695		
	LF	\$85,052					\$85,052		
	SU	\$2,318,396					\$2,318,396		
	TRIP	\$2,318,396					\$2,318,396		
ENV	DS	\$1,508,461					\$1,508,461		
Total For Project 227774.1		\$49,239,528	\$450,580				\$49,690,108		
		FY 2014	FY 2015	FY 2016	FY 2017	FY 2018	5 Year Total	SIS 2ND 5	Unfunded
HIGHWAY SYSTEM: 05 Total		\$49,239,528	\$450,580				\$49,690,108		

HIGHWAY SYSTEM: 06 NON-INTRASTATE OFF STATE HIWAY

HIGHWAY SYSTEM: 06 NON-INTRASTATE OFF STATE HIWAY

230724.1 ANDREWS AVE EXT FROM POMPANO PARK PLACE TO S. OF ATLANTIC BLVD

PM: Anson Sonnett

City: POMPANO BEACH

Work Mix: ADD LANES & RECONSTRUCT

Extra Description:

PD & E UNDER 4120298 DEFER PROJECT TO FUND NORTH SECTION OF ANDREWS AVE. REQUESTED BY MPO/10MPO PRIORITY#11-2 NEW CST PROJECT/BIKE LANES/CURB & GUTTER/SIDEWALK/LIGHTING/ UTILITY/LANDSCAPING/DRAINAGE INCLUDING RETENTION POND PH32-02=RAIL PLANS REVIEW C8 = TREE PERMIT REMOVAL W/CITY OF POMPANO BCH

Cont. Class: TO BE LET

Phase	Fund Code	FY 2014	FY 2015	FY 2016	FY 2017	FY 2018	5 Year Total	Unfunded
P.E.	SA	\$5,000					\$5,000	
	SU	\$51,520					\$51,520	
RW Support	SA	\$34,639					\$34,639	
	SU	\$852,019	\$151,221	\$127,978			\$1,131,218	
RW Land	CM			\$176,580			\$176,580	
	EB	\$614,352					\$614,352	
	SA	\$1,679,265	\$3,323,015	\$275,563			\$5,277,843	
	SU	\$5,656,638		\$460,856			\$6,117,494	
Construction	SU	\$3,737,159					\$3,737,159	
CEI	SU	\$672,013					\$672,013	
ENV	EB	\$13,768					\$13,768	
	SA	\$310					\$310	
Total For Project 230724.1		\$13,316,683	\$3,474,236	\$1,040,977			\$17,831,896	

430192.1 RAVENSWOOD RD. OVER DANIA CUT-OFF CANAL BRIDGE #864028

PM: Donovan Pessoa

City: COUNTY REGIONAL FACILITY - DANIA BEACH

Work Mix: BRIDGE REPLACEMENT

Extra Description:

LFA 32-02 BROWARD CO, DESIGN OF UTILITIES ON BRIDGE 32-02 LF CHECK REC'D 11/19/2013 \$64,660.45

Cont. Class: TO BE LET

Phase	Fund Code	FY 2014	FY 2015	FY 2016	FY 2017	FY 2018	5 Year Total	Unfunded
PDE	SA	\$2,206					\$2,206	
P.E.	ACSB	\$7,614					\$7,614	
Construction	ACSB		\$2,360,055				\$2,360,055	
CEI	ACSB		\$326,568				\$326,568	
	SA		\$51,500				\$51,500	
ENV	EB	\$250					\$250	
	SA	\$50,000					\$50,000	
Total For Project 430192.1		\$60,070	\$2,738,123				\$2,798,193	

HIGHWAY SYSTEM: 06 NON-INTRASTATE OFF STATE HIWAY

431660.1 NW 21ST AVENUE FR SR-816/OAKLAND PK BLVD TO SR-870/COMMERCIAL BLVD **PM:** Betsy Jeffers **City:** FORT LAUDERDALE - OAKLAND PARK - TAMARAC

Work Mix: BIKE LANE/SIDEWALK **Extra Description:** 2011 MPO PRIORITY #3 PROJECT DROPPED PER B. JEFFERS; SCOPE INCLUDED IN 433433-1

Cont. Class: TO BE LET

Phase	Fund Code	FY 2014	FY 2015	FY 2016	FY 2017	FY 2018	5 Year Total	Unfunded
P.E.	SU			\$203,200			\$203,200	
Construction	SA					\$2,167,997	\$2,167,997	
CEI	SA					\$90,596	\$90,596	
	SU					\$5,610	\$5,610	
Total For Project 431660.1				\$203,200		\$2,264,203	\$2,467,403	

431672.1 NE 6TH AVENUE FR SR-816/OAKLAND PK BLVD TO COMMERICAL BLVD. **PM:** Ronald Wallace **City:** OAKLAND PARK - WILTON MANORS

Work Mix: SIDEWALK **Extra Description:** 2013 MPO PRIORITY #5

Cont. Class: TO BE LET

Phase	Fund Code	FY 2014	FY 2015	FY 2016	FY 2017	FY 2018	5 Year Total	Unfunded
P.E.	SA			\$26,000			\$26,000	
Total For Project 431672.1				\$26,000			\$26,000	

431678.1 SE 3 AVENUE FROM SE 17TH STREET TO SR-842/LAS OLAS BLVD **PM:** Ronald Wallace **City:** FORT LAUDERDALE

Work Mix: BIKE LANE/SIDEWALK **Extra Description:** 4 LANE URBAN, UNDIVIDED SECTION W/CENTER TURN LANE; CORRIDOR THROUGH DENSELY DEVELOPED AREA SHOULD R/W BE NEEDED; RECONSTRUCT CURB & GUTTER, SIDEWALK; 1 BASCULE BRIDGE, 910' TOTAL LENGTH, APPROX 150' OVER WATER 2013 MPO PRIORITY #4

Cont. Class: TO BE LET

Phase	Fund Code	FY 2014	FY 2015	FY 2016	FY 2017	FY 2018	5 Year Total	Unfunded
P.E.	SU			\$459,000			\$459,000	
Construction	SA					\$3,967,815	\$3,967,815	
	SU					\$1,222,639	\$1,222,639	
CEI	SA					\$240,016	\$240,016	
Total For Project 431678.1				\$459,000		\$5,430,470	\$5,889,470	

HIGHWAY SYSTEM: 06 NON-INTRASTATE OFF STATE HIWAY

431681.1 NW 2ND ST FROM NW 3RD AVE TO NW 1ST/BRICKELL AVE

PM: Betsy Jeffers

City: FORT LAUDERDALE

Work Mix: SIDEWALK

Extra Description:

2013 MPO PRIORITY #4 (BROWARD BLVD. CORRIDOR)

Cont. Class: TO BE LET

Phase	Fund Code	FY 2014	FY 2015	FY 2016	FY 2017	FY 2018	5 Year Total	Unfunded
P.E.	SU			\$115,000			\$115,000	
Construction	SU					\$847,852	\$847,852	
CEI	SA					\$56,100	\$56,100	
	SU					\$32,072	\$32,072	
Total For Project 431681.1				\$115,000		\$936,024	\$1,051,024	

431687.1 COMMODORE DRIVE FROM SR-84 TO NW 8TH STREET

PM: Ronald Wallace

City: DAVIE - PLANTATION - SUNRISE

Work Mix: SIDEWALK

Extra Description:

2013 MPO PRIORITY #4

Cont. Class: TO BE LET

Phase	Fund Code	FY 2014	FY 2015	FY 2016	FY 2017	FY 2018	5 Year Total	Unfunded
P.E.	SU			\$65,576			\$65,576	
Construction	SU					\$163,107	\$163,107	
CEI	SA					\$5,610	\$5,610	
	SU					\$73,630	\$73,630	
Total For Project 431687.1				\$65,576		\$242,347	\$307,923	

431692.2 SR-842/BROWARD BLVD. FROM PINE ISLAND RD. TO WEST OF 82ND AVE.

PM: Betsy Jeffers

City: PLANTATION

Work Mix: SIDEWALK

Extra Description:

2011 MPO PRIORITY #2 PROJECT DROPPED PER B. JEFFERS; SCOPE INCLUDED IN 433165-1

Cont. Class: TO BE LET

Phase	Fund Code	FY 2014	FY 2015	FY 2016	FY 2017	FY 2018	5 Year Total	Unfunded
P.E.	SU			\$122,584			\$122,584	
Construction	SA					\$384,995	\$384,995	
CEI	SA					\$208,130	\$208,130	
Total For Project 431692.2				\$122,584		\$593,125	\$715,709	

HIGHWAY SYSTEM: 06 NON-INTRASTATE OFF STATE HIWAY

431757.1 SW 30TH AVE. FROM GRIFFIN ROAD TO SW 45TH ST

PM: Brent Jude Lee Shue Ling **City:** DANIA BEACH

Work Mix: ADD LANES & RECONSTRUCT

Extra Description:

2013 MPO #13 PHASE C8 = TREE PERMITS

Cont. Class: TO BE LET

Phase	Fund Code	FY 2014	FY 2015	FY 2016	FY 2017	FY 2018	5 Year Total	Unfunded
PDE	EB	\$484					\$484	
	SA	\$4,675					\$4,675	
P.E.	EB	\$2,536					\$2,536	
	SU	\$775,000					\$775,000	
Construction	ACSA							\$1,373,198
CEI	ACSA							\$150,000
ENV	SA							\$5,000
Total For Project 431757.1		\$782,695					\$782,695	\$1,528,198

432949.1 OLD DIXIE HIGHWAY FROM NE 13TH STREET TO NE 19TH STREET

PM: Scott Peterson

City: FORT LAUDERDALE - WILTON MANORS

Work Mix: BIKE LANE/SIDEWALK

Extra Description:

BIKE/PEDESTRIAN PROJECT 2013 MPO PRIORITY #5

Cont. Class: TO BE LET

Phase	Fund Code	FY 2014	FY 2015	FY 2016	FY 2017	FY 2018	5 Year Total	Unfunded
P.E.	SA	\$20,746					\$20,746	
	SU	\$44,254					\$44,254	
Construction	SU				\$2,655,162		\$2,655,162	
CEI	SU				\$403,483		\$403,483	
Total For Project 432949.1		\$65,000			\$3,058,645		\$3,123,645	

HIGHWAY SYSTEM: 06 NON-INTRASTATE OFF STATE HIWAY

433165.1 BROWARD COUNTY MOBILITY PROJECTS SIDEWALK & BIKE LANE

PM: Sabrina Marie Aubery

City: DAVIE - FORT LAUDERDALE - LAUDERDALE LAKES - LAUDERHILL - OAKLAND PARK - PLANTATION - SUNRISE - TAMARAC

Work Mix: BIKE LANE/SIDEWALK

Extra Description: 2012 MPO PRIORITY #2/3

Cont. Class: DESIGN BUILD

Phase	Fund Code	FY 2014	FY 2015	FY 2016	FY 2017	FY 2018	5 Year Total	Unfunded
P.E.	ACSA	\$20,000					\$20,000	
	EB	\$1,923					\$1,923	
	SA	\$139,411					\$139,411	
Construction	ACSA	\$4,406,551					\$4,406,551	
	ACSU	\$7,435,868					\$7,435,868	
	DDR	\$159,900					\$159,900	
	EB	\$30,573					\$30,573	
	SA	\$3,000,000					\$3,000,000	
	SU	\$609,088					\$609,088	
CEI	SU	\$2,004,784					\$2,004,784	
Total For Project 433165.1		\$17,808,098					\$17,808,098	

433207.1 NW 9TH AVENUE FROM BROWARD BLVD. TO SISTRUNK BLVD.

PM: Kenzot Jasmin

City: FORT LAUDERDALE

Work Mix: SIDEWALK

Extra Description: MPO PRIORITY #4. DEPARTMENT WILL ADMINISTER THE PROJECT TRANSPORTATION ALTERNATIVES PROJECT FOR 12/13 CYCLE

Cont. Class: TO BE LET

Phase	Fund Code	FY 2014	FY 2015	FY 2016	FY 2017	FY 2018	5 Year Total	Unfunded
P.E.	SU	\$150,000					\$150,000	
	TALT	\$5,000					\$5,000	
Construction	LFP			\$1,279,667			\$1,279,667	
	TALT			\$64,392			\$64,392	
	TALU			\$937,746			\$937,746	
CEI	SA			\$68,900			\$68,900	
	TALT			\$40,988			\$40,988	
	TALU			\$61,920			\$61,920	
Total For Project 433207.1		\$155,000		\$2,453,613			\$2,608,613	

	FY 2014	FY 2015	FY 2016	FY 2017	FY 2018	5 Year Total	SIS 2ND 5	Unfunded
HIGHWAY SYSTEM: 06 Total	\$32,187,546	\$6,212,359	\$4,485,950	\$3,058,645	\$9,466,169	\$55,410,669		\$1,528,198

HIGHWAY SYSTEM: 16 OFF STATE HWY SYS/OFF FED SYS

431717.1 NW NEIGHBORHOOD PHASE III FROM NW 6 ST TO NW 7 STREET

PM: Ronald Wallace

City: FORT LAUDERDALE

Work Mix: SIDEWALK

Extra Description:

2011 ENHANCEMENT - SPONSOR CITY OF FT.LAUDERDALE 2011 MPO RANKING #02. PROJECT ADMINISTERED BY FDOT SE FUNDS SOFTMATCH 100% FEDERAL FUNDS LOCATIONS:NW 15 TERR & NW 15 WAY & NW 16 AVE & NW 17 AVE & NW 18 AVE & NW 6 ST TO NW 7 ST NW 6TH PLACE AND NW 6TH CT

Cont. Class: TO BE LET

Phase	Fund Code	FY 2014	FY 2015	FY 2016	FY 2017	FY 2018	5 Year Total	Unfunded	
P.E.	SU	\$150,000					\$150,000		
	TALT	\$4,903					\$4,903		
Construction	LFP		\$1,441,766				\$1,441,766		
	TALT		\$83,234				\$83,234		
	TALU		\$1,646,397				\$1,646,397		
CEI	TALT		\$108,561				\$108,561		
	TALU		\$1,192				\$1,192		
Total For Project 431717.1		\$154,903	\$3,281,150				\$3,436,053		
		FY 2014	FY 2015	FY 2016	FY 2017	FY 2018	5 Year Total	SIS 2ND 5	Unfunded
HIGHWAY SYSTEM: 16 Total		\$154,903	\$3,281,150				\$3,436,053		
BROWARD Total		\$586,079,988	\$75,451,453	\$54,710,801	\$34,484,285	\$82,886,993	\$833,613,520	\$173,902,120	\$89,345,992

Glossary of Terms and Accronyms

Box	Funds for supplementals, overruns, litigation, AC conversions
Capital Improvement / Operating	Capital Improvements and/or Operating Costs
CEI	Construction Engineering Inspection
Design Build	Includes all phases, let as one contract for PE, Construction. Let in the District
District Contract	Contracts let in the District
Extern Mngd (Not LAP)	Joint Particiapation Agreement - Interagency method to exchange funds
FM #	Financial Management Number, aka Financial Project ID
Force Account	Force account / external
JPA	Joint Particiapation Agreement - Interagency method to exchange funds
Local Agcy Pgm (LAP)	Local Agency Program - Interagency method to exchange funds
PD&E	Project Development and Environmental (studies)
PE	Preliminary Engineering
PTO	Public Transportation
R/W	Right of Way
ROW	Right of Way
ROW Adv. Acq.	Advanced Acquisition of Right of Way only.
SA	Supplemental Agreement
To Be Let	Contract let in Tallahassee



Citizen's Report

**Amended Adopted Work Program
Fiscal Year 2020 - 2024**

Broward County

Prepared by FDOT - District 4 Program Management Office - 02/17/2020 Data

TRANSPORTATION SYSTEM: 01 INTRASTATE INTERSTATE

231723.6 BROWARD COUNTY ROAD RANGER SERVICE PATROL

PM: GUTIERREZ

Work Mix: SERVICE PATROL/FHP

Extra Description:

Cont. Class: MISC - NO LETTING

Phase	FY 2020	FY 2021	FY 2022	FY 2023	FY 2024	5 Year Total
Capital Improvement/Operating			\$1,271,212	\$2,110,806	\$804,000	\$4,186,018
Total For Project 231723.6			\$1,271,212	\$2,110,806	\$804,000	\$4,186,018

409354.2 I-95/I-595 EXPRESS LANES DIRECT CONNECT,I-95 FR STIRLING TO BROWARD BL

PM: Vanita Saini

Work Mix: INTERCHANGE - ADD LANES

Extra Description:

I95/I595 XPRESS LNS DIRECT CONNECT G/W 4322221 I-95 LIMITS FR S OF STIRLING RD TO S OF BROWARD BLVD.(3C) SB/WB +NB/WB RAMPS +5 LN WB CAUSEWAY;409354-1(PD&E);2014 MPO #19;409354-5 (REPAY);TRANS IMPROV FR S OF HOLLYWOOD BLVD TO STIRLING & FR DAVIE BLVD TO S OF BROWARD BLVD STATE FUND ONLY PER M. CLASGENS 10/02/19 PHC210= CONTAMINATION & LEVEL II TESTING PHC220= CULTURAL RESOURCE ASSESSMENT SURVEY PHC240= MITIGATION PHC250= NEPA PH5A01= MILESTONE BONUS PH5301= PTO PURCHASE/TURNPIKE TOLL EQUIPMENT PH6242= GEOTECH; PH6202=CEI GEOTECH SUPPORT PH6240= S/W MATERIAL LAB TESTING (OFF-SIGHT) PH5801= FHP PH5701= RAIL COORDINATION_; PH5601= CONSTRUCTION UTILITY PH3601= DESIGN UTILITY PH5202= WWD (WRONG WAY DRIVING)

Phase	FY 2020	FY 2021	FY 2022	FY 2023	FY 2024	5 Year Total
RW Support	\$139,870					\$139,870
Construction	\$510,101	\$100,000	\$4,750,000	\$100,000	\$100,000	\$5,560,101
Incentive			\$1,700,000	\$800,000	\$4,500,000	\$7,000,000
CEI	\$3,102,771					\$3,102,771
ENV	\$178,170				\$500,000	\$678,170
Total For Project 409354.2	\$3,930,912	\$100,000	\$6,450,000	\$900,000	\$5,100,000	\$16,480,912

409354.4 SR-9/I-95 FROM S. OF SR-820/HOLLYWOOD BLVD. TO DAVIE BLVD.

PM: Vanita Saini

Work Mix: LANDSCAPING

Extra Description:

STANDALONE LANDSCAPE ALONG SR-9/I-95 CORRIDOR AND HOLLYWOOD, SR-818/GRIFFIN RD, AND I-595 INTERCHANGES. I-95 EXPRESS PHASE 3C

Cont. Class: DISTRICT LET

Phase	FY 2020	FY 2021	FY 2022	FY 2023	FY 2024	5 Year Total
P.E.				\$507,000		\$507,000
ENV			\$10,000			\$10,000
Total For Project 409354.4			\$10,000	\$507,000		\$517,000

TRANSPORTATION SYSTEM: 01 INTRASTATE INTERSTATE

409354.5 SERVICE CONTRACT PAYMENTS PER S. 339.0809, F.S.

PM: Vanita Saini

Work Mix: FUNDING ACTION

Extra Description:

SERVICE CONTRACT PAYMENTS PURSUANT TO SECTION 339.0809, F.S. FOR DEBT SERVICE ON BONDS ISSUED BY DOT FINANCING CORPORATION TO FINANCE I-95/I-595 PROJECT. REPAYMENTS FOR FINC FUNDS ON 409354-2 195/I595 EXPRESS LANES DIRECT CONNECT; I95 FROM STIRLING TO BROWARD BLVD.; SEQ01 = PRINCIPLE SEQ02 = INTEREST

Cont. Class: MISC - NO LETTING

Phase	FY 2020	FY 2021	FY 2022	FY 2023	FY 2024	5 Year Total
Admin	\$15,491,050	\$47,896,050	\$47,892,050	\$47,894,550	\$47,895,050	\$207,068,750
Total For Project 409354.5	\$15,491,050	\$47,896,050	\$47,892,050	\$47,894,550	\$47,895,050	\$207,068,750

411189.4 CONTINUING SERVICES FOR CENTRAL BROWARD TRANSIT STUDY

PM: Khalilah Ffrench

Work Mix: PD&E/EMO STUDY

Extra Description:

I-595 TRANSIT PD&E / 09MPO PRIORITY #9 FTA TRANSFER FL-90-X598 / GRANT FROM YEAR 2009 FDOT IS THE FTS GRANT RECIPIENT- FDOT BILLS FTA FOR DFTA FUNDS; 2201=COMPLETE PLANNING PHASE NO CAPITAL FUNDS REMAINING IN THE GRANT, THE \$2,500,897 REMAINING IN THE GRANT, THE \$2,500,897 REMAINING IS IN THE PLANNING SCOPE. THE FUNDS ARE FROM 2009 SO FTA WILL NOT ALLOW ANY MORE AMENDMENTS OR CHANGE THE SCOPES.

Cont. Class: MISC - NO LETTING

Phase	FY 2020	FY 2021	FY 2022	FY 2023	FY 2024	5 Year Total
PDE	\$849,632					\$849,632
Total For Project 411189.4	\$849,632					\$849,632

415152.1 SR-93/I-75 INTERCHNG @SR-820/PINES BLVD F N OF MIRAMAR PKWY T N OF PIN

PM: Vanita Saini

Work Mix: INTERCHANGE - ADD LANES

Extra Description:

PD&E/NEPA UNDER 419343-1 INCLUDES PARK AND RIDE SAME FAP ASSIGNED TO PH36 AS PE;

Cont. Class: TALLAHASSEE LET

Phase	FY 2020	FY 2021	FY 2022	FY 2023	FY 2024	5 Year Total
P.E.	\$1,755,803					\$1,755,803
Construction		\$100,000				\$100,000
ENV		\$10,000			\$350,000	\$360,000
Total For Project 415152.1	\$1,755,803	\$110,000			\$350,000	\$2,215,803

416257.2 BROWARD ITS FACILITY O & M JPA

PM: Nicole Forest

Work Mix: ITS FREEWAY MANAGEMENT

Extra Description:

OPERATIONS AND MAINTENANCE JPA TO OPERATE FACILITY JPA WITH BROWARD COUNTY

Cont. Class: MISC - NO LETTING

Phase	FY 2020	FY 2021	FY 2022	FY 2023	FY 2024	5 Year Total
Capital Improvement/Operating	\$500,000					\$500,000
Total For Project 416257.2	\$500,000					\$500,000

TRANSPORTATION SYSTEM: 01 INTRASTATE INTERSTATE

416257.3 BROWARD ITS FACILITY O & M JPA

PM: Daniel A Smith

Work Mix: ITS FREEWAY MANAGEMENT

Extra Description:

OPERATIONS AND MAINTENANCE JPA TO OPERATE FACILITY JPA WITH BROWARD COUNTY

Cont. Class: MISC - NO LETTING

Phase	FY 2020	FY 2021	FY 2022	FY 2023	FY 2024	5 Year Total
Capital Improvement/Operating		\$304,150	\$304,150	\$304,150	\$304,150	\$1,216,600
Total For Project 416257.3		\$304,150	\$304,150	\$304,150	\$304,150	\$1,216,600

420809.3 I-595/SR-862/ P3 FROM E. OF I-75 TO W. OF I-95

PM: Wilfredo Acevedo-Diaz

Work Mix: ADD LANES & RECONSTRUCT

Extra Description:

P3-PUBLIC PRIVATE PARTNERSHIP/RECONSTRUCTION OF I-595, INCLUDES ADDING EXPRESS LANES,ADDING AUXILIARY LANES,RAMP IMPROVEMENTS,EXTENSION OF SR-84 THROUGH TURNPIKE & SR-7 INTERCHANGE,RECONSTRUCTION OF TURNPIKE INTERCHANGE DESIGN BUILD FINANCE,MAINTAIN & OPERATE/PH58=FHP SERVICES (RESURFACING & STRIPING ONLY FROM SR-7 TO I-95)G/W 420809-8 PH93=TOLL EQUIPMENT REPLACEMENT 3207=OUTSIDE CONSULTANTS 5201=FINAL ACCEPTANCE PAYMENTS 5202 & 8201=MAP PAYMENTS 5A02=BONUS FOR SA#24 5A01=CONSTRUCTION MILESTONE BONUS PAYMENTS 5203=ANY ADDITIONAL SA'S (NO FUTURE PROGRAMMING ON SEQ 01) IS R/W NEEDED

Phase	FY 2020	FY 2021	FY 2022	FY 2023	FY 2024	5 Year Total
P.E.	\$50,053	\$49,000	\$49,000	\$49,000	\$49,000	\$246,053
Construction	\$71,746,116	\$73,523,531	\$75,710,339	\$77,962,227	\$80,281,133	\$379,223,346
CEI	\$10,000					\$10,000
Capital Improvement/Operating	\$12,800,031	\$11,768,122	\$11,910,026	\$14,482,475	\$16,518,155	\$67,478,809
Total For Project 420809.3	\$84,606,200	\$85,340,653	\$87,669,365	\$92,493,702	\$96,848,288	\$446,958,208

421548.1 SR-93/I-75 INTRCHNG @ ROYAL PALM BLVD FR GRIFFIN RD TO N OF SW 14 ST

PM: Vanita Saini

Work Mix: ADD LANES & RECONSTRUCT

Extra Description:

ULTIMATE INTERCHANGE IMPROVEMENTS;PD&E STUDY UNDER 419343-1 INCLUDES BRIDGE# 860354 & 860355, AUX LANES B/T GRIFFIN & ROYAL PALM, SB AUX LANE FR ROYAL PALM TO INDIAN TR; SB OFF RAMP; LOCAL GOVT ADVANCEMENT APPD BY R CONE ON 1/6/17 (PH32) DESIGN PHASE FOR 421548-6 & 421548-7 (UNRELATED) 32-02 FOR WORK REMOVED FROM 432709-1 TO AVOID CONST. OVERLAP LFA WITH CITY OF WESTON; CHECK RECEIVED \$919,000 (SEE OVERVIEW FOR DETAILS)____SEE BELOW FOR A8 BREAKDOWN FOR DESIGN ONLY; CONSTRUCTION ON FM 421548-6/-7 SPLIT -1.52 INTO 6/7.52 LFR WITH CITY OF WESTON A8-01 = PAYBACK FOR PHASE: 31 & 32(FY18) A8-02 = PAYBACK FOR PHASE 32 (FY19) CHECK RECVD \$1,185,390.59 CHECK #117774

Phase	FY 2020	FY 2021	FY 2022	FY 2023	FY 2024	5 Year Total
P.E.	\$25,588					\$25,588
Admin		\$2,104,600				\$2,104,600
ENV	\$20,000					\$20,000
Total For Project 421548.1	\$45,588	\$2,104,600				\$2,150,188

TRANSPORTATION SYSTEM: 01 INTRASTATE INTERSTATE

421548.6 SR-93/I-75 INTRCHNG @ROYAL PALM BLVD FR GRIFFIN RD TO ROYAL PALM BLVD PM: Vanita Saini

Work Mix: ADD LANES & RECONSTRUCT **Extra Description:** ULTIMATE INTERCHANGE IMPROVEMENTS, PD&E STUDY UNDER 419343-1 INCLUDES BRIDGE #'S 860354 &860355, AUX LANES B/T GRIFFIN & ROYAL PALM, NB OFF RAMP; SB ON RAMP, LOCAL GOVERNMENT ADVANCEMENT APPROVED BY R. CONE ON 11/9/17 (SHIFTED FROM -1) LOCAL GOVT ADV APPD BY A.BLACKBURN ON 10-18-18 DESIGN ON 421548-1; G/W 421548-2 AND 421548-7 CONSTRUCTION PHASE (PHASE 52) FUNDING ONLY, DESIGNED UNDER FM 421548.1 LOCAL ADVANCEMENT DROPPED FOR PH52/62 FY2021 WPCR 6/26/19

Cont. Class: TALLAHASSEE LET

Phase	FY 2020	FY 2021	FY 2022	FY 2023	FY 2024	5 Year Total
Construction		\$6,381,720				\$6,381,720
CEI		\$1,236,130				\$1,236,130
Admin				\$7,818,320		\$7,818,320
Total For Project 421548.6		\$7,617,850		\$7,818,320		\$15,436,170

421548.7 SR-93/I-75 INTRCHNG @ROYAL PALM BLVD FR S ROYAL PALM BLV TO S SW 14 ST PM: Vanita Saini

Work Mix: ADD AUXILIARY LANE(S) **Extra Description:** ULTIMATE INTERCHANGE IMPROVEMENTS, PD&E STUDY UNDER 419343-1 INCLUDES; SB AUX LANE FROM ROYAL PALM TO INDIAN TRACE, SB OFF RAMP; CONSTRUCTION (PHASE-52) FUNDING ONLY, DESIGN ON 421548-1; G/W: 421548-2 & 421548-6

Cont. Class: TALLAHASSEE LET

Phase	FY 2020	FY 2021	FY 2022	FY 2023	FY 2024	5 Year Total
Construction					\$4,744,904	\$4,744,904
CEI					\$798,330	\$798,330
Admin				\$4,400,699		\$4,400,699
Total For Project 421548.7				\$4,400,699	\$5,543,234	\$9,943,933

421707.3 SR-93/I-75 ML SYSTEM FR MIAMI-DADE/BROWARD CL TO S. OF MIRAMAR PARKWAY PM: Vanita Saini

Work Mix: ADD SPECIAL USE LANE **Extra Description:** SEGMENT B GOES WITH 421707-2 AND 421707-8 LEAD JOB = 421707-3 PHASE 5A-01= ITS BONUS PHASE 5A-02 = COMPLETION PH6203=GEOTECHNICAL

Cont. Class: DESIGN BUILD

Phase	FY 2020	FY 2021	FY 2022	FY 2023	FY 2024	5 Year Total
CEI	\$2,586					\$2,586
Total For Project 421707.3	\$2,586					\$2,586

TRANSPORTATION SYSTEM: 01 INTRASTATE INTERSTATE

421707.4 SR-93/I-75 ML SYSTEM FR S OF MIRAMAR PKWY INTG TO S OF SHERIDAN ST PM: Vanita Saini

Work Mix: ADD SPECIAL USE LANE **Extra Description:** SEGMENT C PHASE 5A-01 = ITS BONUS LFA WITH BROWARD COUNTY CHECK #01406663 FOR 3,817,836.50 RECEIVED ON 7/19/13 INCLUDES WORK FROM THE DEL PROJ 414561-3 SEQ 03: INSTALLATION OF OVERLAYS ON SIGN PANELS AND TO REMOVE UNSUITABLE MATERIAL

Cont. Class: DESIGN BUILD

Phase	FY 2020	FY 2021	FY 2022	FY 2023	FY 2024	5 Year Total
Construction	\$34,593					\$34,593
CEI	\$5,132					\$5,132
Total For Project 421707.4	\$39,725					\$39,725

421707.5 SR-93/I-75 ML SYSTEM FR S OF SHERIDAN ST INTRG TO N OF GRIFFIN ROAD PM: Vanita Saini

Work Mix: ADD SPECIAL USE LANE **Extra Description:** SEGMENT D PHASE 5A-01 = ITS BONUS PH62 CEI CONSULTANT CONTRACT IS FEDERALIZED

Cont. Class: DESIGN BUILD

Phase	FY 2020	FY 2021	FY 2022	FY 2023	FY 2024	5 Year Total
CEI	\$983					\$983
Total For Project 421707.5	\$983					\$983

421707.6 SR-93/I-75 ML SYSTEM FR N OF GRIFFIN ROAD TO I-595 PM: Vanita Saini

Work Mix: ADD SPECIAL USE LANE **Extra Description:** SEGMENT E PHASE 5A-01 = ITS BONUS

Cont. Class: DESIGN BUILD

Phase	FY 2020	FY 2021	FY 2022	FY 2023	FY 2024	5 Year Total
CEI	\$339					\$339
Total For Project 421707.6	\$339					\$339

421707.7 SR-93/I-75 ML SYSTEM FROM MD/BROW COUNTYLINE TO I-595 PM: Vanita Saini

Work Mix: ITS COMMUNICATION SYSTEM **Extra Description:** ITS SYSTEM INTEGRATOR FOR THE I-75 MANAGED LANES GOES WITH 421707-9 PHASE 5A-01= ITS BONUS PHASE 5A-02 = COMPLETION

Cont. Class: DESIGN BUILD

Phase	FY 2020	FY 2021	FY 2022	FY 2023	FY 2024	5 Year Total
CEI	\$2,027					\$2,027
Total For Project 421707.7	\$2,027					\$2,027

TRANSPORTATION SYSTEM: 01 INTRASTATE INTERSTATE

428009.1 SR-9/I-95 FROM MIAMI-DADE/BROW CL TO DAVIE BLVD.

PM: Vanita Saini

Work Mix: ITS COMMUNICATION SYSTEM

Extra Description:

RAMP METERING; DESIGN UNDER 433108-1 LET WITH 433108-4(L)

Cont. Class: DESIGN BUILD

Phase	FY 2020	FY 2021	FY 2022	FY 2023	FY 2024	5 Year Total
CEI	\$3,267					\$3,267
Total For Project 428009.1	\$3,267					\$3,267

430763.2 SR-93/I-75 FROM N OF HEFT, BR/DADE CL TO I-595

PM: Vanita Saini

Work Mix: PRELIM ENG FOR FUTURE CAPACITY

Extra Description:

CORRIDOR DESIGN CONSULTANT 32-02 = TURNPIKE TRAFFIC AND REVENUE STUDY 32-03 = CONTAMINATION SERVICES, 32-04 = GEOTECHNICAL, 32-05 = SURVEY, 32-06 = CONCEPT OF OPERATIONS STUDY, 32-07 = ITS. 32-08 = CEI COORDINATION

Cont. Class: MISC - NO LETTING

Phase	FY 2020	FY 2021	FY 2022	FY 2023	FY 2024	5 Year Total
CEI	\$16,000					\$16,000
Total For Project 430763.2	\$16,000					\$16,000

430763.5 SR-93/I-75 MIAMI-DADE/BROWARD CL TO I-595

PM: Robert Bostian

Work Mix: PRELIM ENG FOR FUTURE CAPACITY

Extra Description:

MITIGATION

Cont. Class: MISC - NO LETTING

Phase	FY 2020	FY 2021	FY 2022	FY 2023	FY 2024	5 Year Total
ENV	\$25,000					\$25,000
Total For Project 430763.5	\$25,000					\$25,000

430763.7 SR-93/I-75 FR MIAMI-DADE/BROWARD CL TO I-595

PM: Vanita Saini

Work Mix: INSPECT CONSTRUCTION PROJS.

Extra Description:

CEI COORDINATOR

Cont. Class: MISC - NO LETTING

Phase	FY 2020	FY 2021	FY 2022	FY 2023	FY 2024	5 Year Total
CEI	\$8,579					\$8,579
Total For Project 430763.7	\$8,579					\$8,579

TRANSPORTATION SYSTEM: 01 INTRASTATE INTERSTATE

430932.1 SR-9/I-95 FR N. OF SW 10TH ST TO S. OF HILLSBORO BLVD.

PM: Anson Sonnett

Work Mix: INTERCHANGE IMPROVEMENT

Extra Description:

INTERCHANGE IMPROVEMENTS CONVERT SINGLE LANE OFF-RAMPS TO DUAL LANE OFF RAMPS AUX LANES SB ON SB I-95 FROM HILLSBORO BLVD TO 10TH STREET SEQ07=INTERCHANGE MODIFICATION REPORT PH52-02: LFA W/CITY OF DEERFIELD BEACH \$4,543 FOR MAST ARM PAINTING; CH #327020 FOR 4,543 REC'D ON 05/25/16.

Cont. Class: DESIGN BUILD

Phase	FY 2020	FY 2021	FY 2022	FY 2023	FY 2024	5 Year Total
Construction	\$99,304					\$99,304
CEI	\$1,548					\$1,548
Total For Project 430932.1	\$100,852					\$100,852

430947.5 ITS EQUIPMENT REPLACEMENT CONSULTANT / GRANT

PM: Theodore Burdusi

Work Mix: ITS COMMUNICATION SYSTEM

Extra Description:

PREVIOUSLY ON 231654-2-92

Cont. Class: MISC - NO LETTING

Phase	FY 2020	FY 2021	FY 2022	FY 2023	FY 2024	5 Year Total
Capital Improvement/Operating	\$7,594,630					\$7,594,630
Total For Project 430947.5	\$7,594,630					\$7,594,630

430947.6 ITS EQUIPMENT REPLACEMENT CONSULTANT/ GRANT

PM: Theodore Burdusi

Work Mix: ITS COMMUNICATION SYSTEM

Extra Description:

PREVIOUSLY ON 231654-2-92

Cont. Class: MISC - NO LETTING

Phase	FY 2020	FY 2021	FY 2022	FY 2023	FY 2024	5 Year Total
Capital Improvement/Operating		\$710,000				\$710,000
Total For Project 430947.6		\$710,000				\$710,000

430947.7 ITS EQUIPMENT REPLACEMENT CONSULTANT/ GRANT

PM: Theodore Burdusi

Work Mix: ITS COMMUNICATION SYSTEM

Extra Description:

Cont. Class: MISC - NO LETTING

Phase	FY 2020	FY 2021	FY 2022	FY 2023	FY 2024	5 Year Total
Capital Improvement/Operating			\$1,121,000			\$1,121,000
Total For Project 430947.7			\$1,121,000			\$1,121,000

TRANSPORTATION SYSTEM: 01 INTRASTATE INTERSTATE

430947.8 ITS EQUIPMENT REPLACEMENT CONSULTANT/ GRANT

PM: Theodore Burdusi

Work Mix: ITS COMMUNICATION SYSTEM

Extra Description:

Cont. Class: MISC - NO LETTING

Phase	FY 2020	FY 2021	FY 2022	FY 2023	FY 2024	5 Year Total
Capital Improvement/Operating				\$3,019,000		\$3,019,000
Total For Project 430947.8				\$3,019,000		\$3,019,000

430947.9 ITS EQUIPMENT REPLACEMENT CONSULTANT/ GRANT

PM: Theodore Burdusi

Work Mix: ITS COMMUNICATION SYSTEM

Extra Description:

Cont. Class: MISC - NO LETTING

Phase	FY 2020	FY 2021	FY 2022	FY 2023	FY 2024	5 Year Total
Capital Improvement/Operating					\$2,245,737	\$2,245,737
Total For Project 430947.9					\$2,245,737	\$2,245,737

432222.1 SR-9/I-95 @ SR-862/I-595 BRIDGE PAINTING BRDG#860541/0542

PM: Vanita Saini

Work Mix: BRIDGE - PAINTING

Extra Description:

SR-9/I-95 @ SR-862/I-595 BRIDGE PAINTING G/W 409354-2

Cont. Class: DESIGN BUILD

Phase	FY 2020	FY 2021	FY 2022	FY 2023	FY 2024	5 Year Total
CEI	\$1,339					\$1,339
Total For Project 432222.1	\$1,339					\$1,339

432709.1 I-75/SR-93 EAST SIDE RAMP IMPROVEMENTS AT GRIFFIN ROAD

PM: Brad Salisbury

Work Mix: INTERCHANGE IMPROVEMENT

Extra Description:

** SEE WP45 FOR ADDITIONAL PROJECT COMMENTS** DEFERRED FROM FY2019 TO FY2024 AT THE REQUEST OF THE MPO CONSTRUCTION RESERVE ON 446749-1 NO R/W NEEDED PH32-03:DESIGN SVCS / PHASE 32-02: GEOTECH PH32-01:SURVEY/LIGHTS/SIGNALS & MARKING

Cont. Class: TALLAHASSEE LET

Phase	FY 2020	FY 2021	FY 2022	FY 2023	FY 2024	5 Year Total
P.E.	\$1,611					\$1,611
Construction					\$13,894,395	\$13,894,395
CEI					\$2,084,160	\$2,084,160
Total For Project 432709.1	\$1,611				\$15,978,555	\$15,980,166

TRANSPORTATION SYSTEM: 01 INTRASTATE INTERSTATE

433108.2 SR-9/I-95 FROM N. OF SR-838/SUNRISE BLVD TO S. OF CYPRESS CREEK ROAD PM: Vanita Saini

Work Mix: LANDSCAPING **Extra Description:** STANDALONE DEPENDENT PROJECT FOR FOR SR-816/OAKLAND PARK BLVD INTERCHANGE AND SR-870/COMMERCIAL BLVD INTERCHANGE. LIMITS OF I-95 EXPRESS LANES PHASE 3A-1

Cont. Class: DISTRICT LET

Phase	FY 2020	FY 2021	FY 2022	FY 2023	FY 2024	5 Year Total
P.E.	\$7,402					\$7,402
Construction		\$2,209,021				\$2,209,021
CEI		\$397,600				\$397,600
Total For Project 433108.2	\$7,402	\$2,606,621				\$2,614,023

433108.4 SR-9/I-95 FR S. OF SR-842/BROWARD BLVD TO N. OF SR-870/COMMERCIAL BLVD PM: Vanita Saini

Work Mix: ADD SPECIAL USE LANE **Extra Description:** PHASE 3A MANAGED LANES (3A-1) 2014 MPO #19; LET WITH 428009-1 36-01_FP&L_TRANSMISSION 200,000 36-02_POMPANO BEACH__100,000 36-03_FT.LAUDERDALE__100,000 36-04_OAKLAND PARK __ 50,000 36-05_TECO___ 50,000 36-06_BROWARD COUNTY_100,000 36-07_AT&T __50,000 36-08 FPL DISTRIBUTION_50,000 56-02: FP&L 62-02= MATERIALS LAB (IN-HOUSE) 5A-01= MILESTONE BONUS; 57-01= RAIL COORDINATION; 58-01= FHP 53-01= PURCHASE/ TURNPIKE TOLL EQUIPMENT

Cont. Class: DESIGN BUILD

Phase	FY 2020	FY 2021	FY 2022	FY 2023	FY 2024	5 Year Total
Construction	\$593,282					\$593,282
CEI	\$243,856					\$243,856
Total For Project 433108.4	\$837,138					\$837,138

433108.5 SR-9/I-95 FR N. OF SR-870/COMMERCIAL BLVD. TO SR-869/SW 10TH STREET PM: Vanita Saini

Work Mix: ADD SPECIAL USE LANE **Extra Description:** PHASE 3A MANAGED LANES (3A-2) 2014 MPO #19 PH3601: FPL TRANSMISSION (50,000) PH3608: FPL DISTRIBUTION (50,000) PH5202: EXCESS FUNDS DUE TO REVISE AUTHORIZED ESTIMATE 5/13

Cont. Class: DESIGN BUILD

Phase	FY 2020	FY 2021	FY 2022	FY 2023	FY 2024	5 Year Total
Construction	\$2,269,780					\$2,269,780
Incentive	\$3,000,000					\$3,000,000
CEI	\$104,994					\$104,994
Total For Project 433108.5	\$5,374,774					\$5,374,774

TRANSPORTATION SYSTEM: 01 INTRASTATE INTERSTATE

433108.6 SR-9/I-95 FROM S. OF SW 10TH STREET TO BROWARD/PALM BEACH COUNTY LINE PM: Vanita Saini

Work Mix: ADD SPECIAL USE LANE
Cont. Class: DESIGN BUILD

Extra Description:

CDC ON SEGMENT 433108-1 BROWARD COUNTY; 2014 MPO #19 (3B-1) NPV= 7,900,000 B/C= 6.1 SHSP= SFA2 INTERSECTION SAFETY \$32,037,039 TEMPORARILY BOXED IN 227142.1 UNTIL CO REVIEW PH3206=CEI PRE-LETTING DESIGN PH62SEQ40: COMMERCIAL STEEL INSPECTION PH62SEQ41: DIST MATERIALS TESTING PH62SEQ02: DIST GEOTECHNICAL TESTING PH52SEQ02: WWD COUNTERMEASURES/ 7 LOCATIONS PHC210= CONTAMINATION & LEVEL II TESTING PH5A01= MILESTONE BONUS PH6240= MATERIAL LAB TESTING (OFF-SIGHT) PH5601= CONSTRUCTION UTILITY PH5801= FHP PH3601= DESIGN UTILITY PH32= STIPENDS

Phase	FY 2020	FY 2021	FY 2022	FY 2023	FY 2024	5 Year Total
Construction	\$614,968					\$614,968
Incentive	\$2,300,000					\$2,300,000
CEI	\$428,668					\$428,668
Total For Project 433108.6	\$3,343,636					\$3,343,636

433108.7 SR-9/I-95 FROM N OF SUNRISE TO S OF SW 10TH STREET PM: Damaris Williams

Work Mix: LANDSCAPING
Cont. Class: DISTRICT LET

Extra Description:

STANDALONE DEPENDENT PROJECT ALONG I-95 CORRIDOR AND SAMPLE ROAD INTERCHANGE. MINOR IMPROVEMENTS AT INTERCHANGES WITH ATLANTIC AND COPANS. I-95 EXPRESS PHASE 3A-1, 3A-2,3B-1 BROWARD.

Phase	FY 2020	FY 2021	FY 2022	FY 2023	FY 2024	5 Year Total
P.E.	\$200,478					\$200,478
Construction				\$869,743		\$869,743
CEI				\$200,485		\$200,485
Total For Project 433108.7	\$200,478			\$1,070,228		\$1,270,706

433108.8 SR-9/I-95 FR MIAMI-DADE/BROWARD COUNTY LINE TO PALM BEACH COUNTY LINE PM: Vanita Saini

Work Mix: PRELIM ENG FOR FUTURE CAPACITY
Cont. Class: MISC - NO LETTING

Extra Description:

CORRIDOR DESIGN CONSULTANT CONTRACT #2 FOR I-95 PHASE 3 CORRIDOR-433108 1 DESCRIPTION CHANGED 3/2/16,"SR-9/I-95 FROM N. OF STIRLING RD TO BROWARD/PALM BEACH COUNTYLINE" TO MATCH MP LIMITS PH3201=DESIGN / PH3202=GEO-TECH /PH3203=CEI PRELETTING PH6201=POST DESIGN

Phase	FY 2020	FY 2021	FY 2022	FY 2023	FY 2024	5 Year Total
P.E.	\$9,192					\$9,192
CEI	\$2,503,484	\$1,500,000	\$250,000			\$4,253,484
Total For Project 433108.8	\$2,512,676	\$1,500,000	\$250,000			\$4,262,676

TRANSPORTATION SYSTEM: 01 INTRASTATE INTERSTATE

433108.9 SR-9/I-95 FROM S. CYPRESS CREEK ROAD TO S. OF ATLANTIC BLVD. PM: Vanita Saini

Work Mix: LANDSCAPING **Extra Description:** STANDALONE DEPENDENT PROJECT WITHIN LIMITS OF I-95 EXPRESS LANES PHASE 3A-2
Cont. Class: DISTRICT LET

Phase	FY 2020	FY 2021	FY 2022	FY 2023	FY 2024	5 Year Total
P.E.	\$3,365					\$3,365
Construction		\$1,819,479				\$1,819,479
CEI		\$327,490				\$327,490
Total For Project 433108.9	\$3,365	\$2,146,969				\$2,150,334

434477.1 SR-93/I-75 FROM SOUTH OF GRIFFIN RD TO SOUTH OF I-75/I-595 INTERCHANGE PM: Vanita Saini

Work Mix: LANDSCAPING **Extra Description:** BOLD LANDSCAPE ALSO INCLUDES GRIFFIN RD INTERCHANGE AND ROYAL PALM BLVD INTERCHANGE, AND INCLUDES NEW EB SR-84 SLIP RAMP LIMITS TO I-75 SB. COVERS LIMITS OF I-75 EXPRESS SEGMENTS B & E. REMAIN ON APP TO ALIGN WITH THE ROYAL PALM BLVD INTERCHANGE; 421548-1 APP FOR FY 2020 TO ALIGN WITH 436308-1, SEGS B & E
Cont. Class: DISTRICT LET

Phase	FY 2020	FY 2021	FY 2022	FY 2023	FY 2024	5 Year Total
P.E.		\$610,640				\$610,640
Total For Project 434477.1		\$610,640				\$610,640

434477.2 SR-93/I-75 FROM N. OF PINES BOULEVARD TO S. OF GRIFFIN ROAD PM: Vanita Saini

Work Mix: LANDSCAPING **Extra Description:** BOLD LANDSCAPE FOR THE SHERIDAN STREET INTERCHANGE LIMITS OF I-75 EXPRESS LANES SEGMENT D
Cont. Class: DISTRICT LET

Phase	FY 2020	FY 2021	FY 2022	FY 2023	FY 2024	5 Year Total
CEI	\$78,966					\$78,966
Total For Project 434477.2	\$78,966					\$78,966

434477.3 SR-93/I-75 FR S. OF MIRAMAR PARKWAY TO N. OF PINES BOULEVARD PM: Vanita Saini

Work Mix: LANDSCAPING **Extra Description:** BOLD LANDSCAPE FOR MIRAMAR PKWY & PINES BLV INTERCHANGES EXPRESS LANES PHASE C
Cont. Class: DISTRICT LET

Phase	FY 2020	FY 2021	FY 2022	FY 2023	FY 2024	5 Year Total
CEI	\$110,175					\$110,175
Total For Project 434477.3	\$110,175					\$110,175

TRANSPORTATION SYSTEM: 01 INTRASTATE INTERSTATE

434494.1 SR-9/I-95 WOODLAWN CEMETERY @ SUNRISE BLVD.INTCHG.

PM: Ann Broadwell

Work Mix: TRANSPORTATION PLANNING

Extra Description:

SECTION 106/HISTORIC PRESERVATION ACTIVITIES TO ADDRESS THE CEMETERY ENCROACHMENT IN I-95 RIGHT-OF-WAY. 7201= HISTORIC MARKERS

Cont. Class: MISC - NO LETTING

Phase	FY 2020	FY 2021	FY 2022	FY 2023	FY 2024	5 Year Total
PDE	\$605					\$605
Total For Project 434494.1	\$605					\$605

435513.1 SR-9/I-95 @ SR-842/BROWARD BOULEVARD

PM: Anson Sonnett

Work Mix: INTERCHANGE - ADD LANES

Extra Description:

ULTIMATE INTERCHANGE IMPROVEMENTS WIDEN/RESURFACE SR-842 BRIDGES OVER I-95 AND OVER SFRC/P&R. WIDEN/RESURFACE SB EXIT RAMP. NEW DIRECT CONNECTION BRAIDED RAMPS TO/FROM EXPRESS LANES AND GENERAL PURPOSE EXIT AND ENTRANCE RAMPS. RESURFACE LANES TO PARK & RIDE LOT. 22-01 TRAFFIC PROJECTIONS, SURVEYS, EDM ACTIVITIES 22-02 PRIMARY PD&E CONSULTANT 22-03 VE WORKSHOP

Cont. Class: TALLAHASSEE LET

Phase	FY 2020	FY 2021	FY 2022	FY 2023	FY 2024	5 Year Total
PDE	\$16,530					\$16,530
P.E.		\$8,600,000				\$8,600,000
RW Support			\$1,340,640			\$1,340,640
RW Land			\$1,080,000	\$3,000,000	\$6,880,462	\$10,960,462
Construction					\$100,000	\$100,000
ENV		\$30,000	\$50,000			\$80,000
Total For Project 435513.1	\$16,530	\$8,630,000	\$2,470,640	\$3,000,000	\$6,980,462	\$21,097,632

435514.1 SR-9/I-95 @ SUNRISE BLVD. INTERCHANGE IMPROVEMENT

PM: Bing Wang

Work Mix: INTERCHANGE IMPROVEMENT

Extra Description:

22-01 TRAFFIC PROJECTIONS, SURVEYS, EDM ACTIVITIES 22-02 PRIMARY PD&E CONSULTANT

Cont. Class: TALLAHASSEE LET

Phase	FY 2020	FY 2021	FY 2022	FY 2023	FY 2024	5 Year Total
P.E.	\$880,223					\$880,223
RW Support			\$699,420			\$699,420
RW Land			\$595,183	\$1,500,000		\$2,095,183
Construction			\$200,000	\$23,450,965	\$25,000	\$23,675,965
CEI				\$3,780,837		\$3,780,837
ENV	\$10,425					\$10,425
Total For Project 435514.1	\$890,648		\$1,494,603	\$28,731,802	\$25,000	\$31,142,053

TRANSPORTATION SYSTEM: 01 INTRASTATE INTERSTATE

435724.1 I-75 ALLIGATOR ALLEY FROM US-27 TO THE BROW/COLLIER CL **PM:** Dean Morris

Work Mix: PRELIMINARY ENGINEERING **Extra Description:** ALLIGATOR ALLEY ONE-WAY EVACUATION

Cont. Class: DISTRICT LET

Phase	FY 2020	FY 2021	FY 2022	FY 2023	FY 2024	5 Year Total
P.E.	\$636					\$636
Total For Project 435724.1	\$636					\$636

435808.1 SR-9/I-95 FROM S. OF SR-870/COMMERCIAL BLVD. TO N. OF CYPRESS CREEK RD **PM:** Kentot Jasmin

Work Mix: PD&E/EMO STUDY **Extra Description:** 22-01 TRAFFIC PROJECTIONS, SURVEYS, EDTM ACTIVITIES 22-02 PRIMARY PD&E CONSULTANT

Cont. Class: TALLAHASSEE LET

Phase	FY 2020	FY 2021	FY 2022	FY 2023	FY 2024	5 Year Total
PDE	\$594					\$594
P.E.	\$262,192					\$262,192
Total For Project 435808.1	\$262,786					\$262,786

435808.2 SR-9/I-95 SB C/D RD FROM CYPRESS CREEK RD TO SR-870/COMMERCIAL BLVD **PM:** Kentot Jasmin

Work Mix: WIDEN/RESURFACE EXIST LANES **Extra Description:** CYPRESS CREEK RD FROM SFRC TO CENTERLINE OF I-95; N ANDREWS AVE FROM N OF NW 57TH ST TO NW 1ST AVE AND BRIDGE; I-95 SB OFF RAMP TO COMMERCIAL BLVD; I-95 SB ON RAMP FROM EB COMMERCIAL BLVD; I-95 SB ON RAMP FROM WB COMMERCIAL BVD

Cont. Class: TALLAHASSEE LET

Phase	FY 2020	FY 2021	FY 2022	FY 2023	FY 2024	5 Year Total
RW Support				\$1,397,370		\$1,397,370
RW Land				\$4,507,731		\$4,507,731
Total For Project 435808.2				\$5,905,101		\$5,905,101

435808.3 SR-9/I-95 E OF 95 RAMPS T/FR COMMERCIAL BLVD N ANDREWS AV FRONTAGE RD **PM:** Kentot Jasmin

Work Mix: PD&E/EMO STUDY **Extra Description:** COMMERCIAL BLVD EAST OF I-95; I-95 NB OFF-RAMP TO COMMERCIAL BLVD; I-95 NB ON-RAMP FROM COMMERCIAL BLVD; I-95 SB ON-RAMP FROM WB COMMERCIAL BLVD; COMMERCIAL BLVD WB ONRAMP TO I-95 SB RAMP & BRIDG; FRONTAGE ROAD ALONG COMMERCIAL BLVD FROM MP 6.765 TO 7.155; NORTH ANDREWS AVE FROM COMMERCIAL BLVD TO 200' N OF NE 51ST COURT; R/W NEEDED

Cont. Class: TALLAHASSEE LET

Phase	FY 2020	FY 2021	FY 2022	FY 2023	FY 2024	5 Year Total
RW Support	\$20,000					\$20,000
RW Land	\$2,277,290					\$2,277,290
Total For Project 435808.3	\$2,297,290					\$2,297,290

TRANSPORTATION SYSTEM: 01 INTRASTATE INTERSTATE

435808.6 SR-9/I-95 @ CYPRESS CREEK ROAD INTERCHANGE (EAST SIDE)

PM: Kentot Jasmin

Work Mix: INTERCHANGE IMPROVEMENT

Extra Description:

I-95 NORTHBOUND FROM MP 15.609 TO 16.787;NB OFF- RAMP TO CYPRESS CREEK ROAD EB, NB OFF-RAMP TO CYPRESS CREEK ROAD WB, NB ON-RAMP FROM CYPRESS CREEK ROAD;CYPRESS CREEK ROAD FROM CENTERLINE OF I-95 TO NE 9TH AVENUE R/W NOT NEEDED

Cont. Class: TALLAHASSEE LET

Phase	FY 2020	FY 2021	FY 2022	FY 2023	FY 2024	5 Year Total
RW Support				\$832,080		\$832,080
RW Land				\$738,180		\$738,180
Total For Project 435808.6				\$1,570,260		\$1,570,260

436303.1 SR-9/I-95 @ SR-824/PEMBROKE ROAD

PM: Donovan Pessoa

Work Mix: ADD TURN LANE(S)

Extra Description:

PROJECT FROM SIS/CONCEPT DEVELOPMENT UNIT: RECONSTRUCT & URBANIZE THE I-95 SOUTHBOUND OFF-RAMP TERMINUS TO PROVIDE A SECOND TURN LANE. RECONSTRUCT AND URBANIZE THE I-95 NORTH- BOUND OFF-RAMP TERMINUS TO PROVIDE A SECOND TURN LANE 32-01= DESIGN 32-02= GEOTECH

Cont. Class: TALLAHASSEE LET

Phase	FY 2020	FY 2021	FY 2022	FY 2023	FY 2024	5 Year Total
CEI	\$54,029					\$54,029
Total For Project 436303.1	\$54,029					\$54,029

436308.1 EASTBOUND SR-84 TO SOUTHBOUND SR-93/I-75 ON-RAMP

PM: Vanita Saini

Work Mix: INTERCHANGE RAMP (NEW)

Extra Description:

FROM MP 3.96 ON EB SR-84 TO MP 12.811 ON SB I-75 DESIGN AND CONSTRUCT NEW RAMP TO CONNECT EB SR-84 TO SB I-75.

Cont. Class: TALLAHASSEE LET

Phase	FY 2020	FY 2021	FY 2022	FY 2023	FY 2024	5 Year Total
P.E.	\$81,322					\$81,322
Construction	\$7,388,926					\$7,388,926
CEI	\$1,633,967	\$34,112				\$1,668,079
ENV	\$10,456					\$10,456
Total For Project 436308.1	\$9,114,671	\$34,112				\$9,148,783

TRANSPORTATION SYSTEM: 01 INTRASTATE INTERSTATE

436903.1 SR-9/I-95 FROM S. OF IVES DAIRY ROAD TO N. OF SR-822/SHERIDAN STREET PM: Kenzot Jasmin

Work Mix: PD&E/EMO STUDY

Extra Description:

NB AND SB BRAIDED RAMPS BETWEEN HALLANDALE BEACH BOULEVARD AND PEMBROKE ROAD, AND BETWEEN PEMBROKE ROAD AND HOLLYWOOD BOULEVARD. ADD LANES TO RAMP TERMINAL INTERSECTIONS AND INCREASE STORAGE CAPACITY FOR TURN LANES. WIDENING OF CROSS STREET APPROACHES TO THE INTERCHANGE. R/W NEEDED 22-03 VE WORKSHOP 32-01 DESIGN PRE-WORK 32-02 PRIMARY DESIGN CONSULTANT 22-01 TRAFFIC PROJECTIONS, SURVEYS, EDTM ACTIVITIES 22-02 PRIMARY PD&E CONSULTANT

Cont. Class: TALLAHASSEE LET

Phase	FY 2020	FY 2021	FY 2022	FY 2023	FY 2024	5 Year Total
PDE	\$2,742,495					\$2,742,495
P.E.	\$533,031	\$12,857,907				\$13,390,938
Total For Project 436903.1	\$3,275,526	\$12,857,907				\$16,133,433

436958.1 SR-9/I-95 @ SR-834/SAMPLE RD FR S OF NB EXIT RAMP TO N OF NB ENT. RAMP PM: Robert Lopes

Work Mix: INTERCHANGE JUSTIFICA/MODIFICA

Extra Description:

INTERCHANGE MODIFICATION: REALIGN, WIDEN & RELOCATE GORE OF NB EXIT RAMP, COMBINE THE EB TO NB AND WB TO NB ENTRANCE RAMP INTO A PHYSICALLY SEPARATED ROADWAY. MERGE THE TWO NB ENTRANCE RAMPS INTO A SINGLE LANE THAT CONTINUES AS AN AUXILIARY LANE. COMBINE THE WB TO SB LOOP ENTRANCE RAMP AND THE EB TO SB ENTRANCE RAMPS INTO A PHYSICALLY SEPARATED ROADWAY THAT CONTINUES AS AN AUXILIARY LANE. WIDEN EAST SIDE OF NE 3 AVE TO PROVIDE A SHARED NB THROUGH/RIGHT TURN LANE. WIDEN WEST SIDE OF NE 3 AVE TO PROVIDE A SHARED NB THROUGH/RIGHT TURN LANE. WIDEN WEST SIDE OF NE 3 AVE TO PROVIDE AN EXCLUSIVE SB RIGHT TURN LANE. WIDEN I-95 BRIDGES OVER SAMPLE ROAD. 3203=VE STUDY

Cont. Class: TALLAHASSEE LET

Phase	FY 2020	FY 2021	FY 2022	FY 2023	FY 2024	5 Year Total
P.E.	\$99,829		\$150,000			\$249,829
RW Support	\$87,047					\$87,047
RW Land	\$33,400	\$16,495	\$135,003			\$184,898
Construction			\$590,000	\$18,935,451		\$19,525,451
CEI				\$2,982,911		\$2,982,911
ENV	\$10,000					\$10,000
Total For Project 436958.1	\$230,276	\$16,495	\$875,003	\$21,918,362		\$23,040,136

TRANSPORTATION SYSTEM: 01 INTRASTATE INTERSTATE

436962.1 SR-9/I-95 @ COPANS RD FR S OF NB EXIT RAMP TO N OF SB TO WB EXIT RAMP PM: Haiyan Ou

Work Mix: INTERCHANGE JUSTIFICA/MODIFICA **Extra Description:** COMBINE THE SB TO EB EXIT, SB TO WB EXIT AND WB TO SB ENTRANCE RAMPS ONTO A SINGLE RAMP, PHYSICALLY SEPARATED FACILITY FROM THE THE MAINLINE. PROVIDE A TWO-LANE SB EXIT RAMP WITH A CHOICE LANE FOR THE OUTSIDE GP LANE. COMBINE THE NB ENTRANCE RAMPS ONTO A SINGLE RAMP, PHYSICALLY SEPARATED FACILITY FROM THE THE MAINLINE. 56-01 FPL TRANSMISSION 56-02 FPL DISTRIBUTION 52-02 WRONG WAY COUNTERMEASURES - 1 NB EXIT RAMP AND 2 SB EXIT RAMPS NPV= 7,900,000 B/C= 6.1 SHSP= SFA2 INTERSECTION SAFETY

Cont. Class: TALLAHASSEE LET

Phase	FY 2020	FY 2021	FY 2022	FY 2023	FY 2024	5 Year Total
P.E.	\$331,325					\$331,325
Construction	\$21,076,670					\$21,076,670
CEI	\$3,035,822					\$3,035,822
ENV	\$101					\$101
Total For Project 436962.1	\$24,443,918					\$24,443,918

436964.1 SR-9/I-95 FROM SOUTH OF SW 10TH STREET TO NORTH OF HILLSBORO BLVD. PM: Robert Bostian

Work Mix: INTERCHANGE - ADD LANES **Extra Description:** 2020 MPO PRIORITY #2 SYSTEM INTERCHANGE IMPROVEMENT PLUS CROSS STREET IMPROVEMENT INCLUDES WORK ON HILLSBORO BLVD; SW 10TH ST. FROM W. OF MILITARY TRL TO E. OF SW NATURA BLVD HILLSBORO BLVD FROM GOOLSBY BLVD TO SW NATURA BLVD CONSTRUCTION ON 436964-2 22-03 PRIMARY PD&E CONSULTANT BD08 (TP) 22-04 VE STUDY 22-01 TRAFFIC PROJECTIONS, SURVEYS, EDTM ACTIVITIES 22-02 PRIMARY PD&E CONSULTANT 62-01 CEI 62-02 POST DESIGN 62-03 IN-HOUSE MATERIALS TESTING 62-04 GEOTECH

Cont. Class: DESIGN BUILD

Phase	FY 2020	FY 2021	FY 2022	FY 2023	FY 2024	5 Year Total
PDE	\$231,861					\$231,861
P.E.	\$503,255					\$503,255
RW Support	\$67,548	\$1,459,227				\$1,526,775
RW Land	\$1,000,000	\$25,617,598				\$26,617,598
ENV	\$20,000					\$20,000
Total For Project 436964.1	\$1,822,664	\$27,076,825				\$28,899,489

436964.2 SR-9/I-95 FROM SOUTH OF SW 10TH STREET TO NORTH OF HILLSBORO BLVD. PM: Robert Bostian

Work Mix: INTERCHANGE - ADD LANES **Extra Description:** 2020 MPO HIGHWAY PRIORITY #2 SYSTEM INTERCHANGE IMPROVEMENT PLUS CROSS STREET IMPROVEMENT INCLUDES WORK ON HILLSBORO BLVD; SW 10TH ST. FROM W. OF MILITARY TRL TO E. OF SW NATURA BLVD HILLSBORO BLVD FROM GOOLSBY BLVD TO SW NATURA BLVD DESIGN & R/W ON SEG 1; G/W 439891-1

Cont. Class: DESIGN BUILD

Phase	FY 2020	FY 2021	FY 2022	FY 2023	FY 2024	5 Year Total
Construction					\$3,000,000	\$3,000,000
Total For Project 436964.2					\$3,000,000	\$3,000,000

TRANSPORTATION SYSTEM: 01 INTRASTATE INTERSTATE

437832.1 SR-93/I-75 FROM MIAMI-DADE COUNTY LINE TO SHERIDAN STREET

PM: Bing Wang

Work Mix: RESURFACING

Extra Description:

INSTALLATION OF DOUBLE FACE GUARDRAIL BETWEEN GEN. PURPOSE AND MANAGED LANES FOR THE ENTIRE PROJECT LIMITS IN BOTH DIR.

Cont. Class: TALLAHASSEE LET

Phase	FY 2020	FY 2021	FY 2022	FY 2023	FY 2024	5 Year Total
P.E.	\$4,767					\$4,767
Construction	\$264,984					\$264,984
CEI	\$115,625					\$115,625
Total For Project 437832.1	\$385,376					\$385,376

437832.2 SR-93/I-75 FROM SHERIDAN STREET TO SOUTH OF I-595

PM: Bing Wang

Work Mix: RESURFACING

Extra Description:

G/W 421548-5 PH C2 SAME FAP AS PH32 DUE TO STIP/TIP

Cont. Class: TALLAHASSEE LET

Phase	FY 2020	FY 2021	FY 2022	FY 2023	FY 2024	5 Year Total
P.E.	\$49,174					\$49,174
Construction		\$13,949,726				\$13,949,726
CEI		\$2,088,413	\$71,584			\$2,159,997
Total For Project 437832.2	\$49,174	\$16,038,139	\$71,584			\$16,158,897

437832.3 SR-93/I-75 FROM DADE/BROWARD COUNTY LINE TO S OF GRIFFIN RD.

PM: Damaris Williams

Work Mix: LANDSCAPING

Extra Description:

STANDALONE DEPENDENT PROJECT FOR I-75 CORRIDOR TO FOLLOW RRR PROJECT/437832-1

Cont. Class: DISTRICT LET

Phase	FY 2020	FY 2021	FY 2022	FY 2023	FY 2024	5 Year Total
P.E.	\$345,140					\$345,140
Total For Project 437832.3	\$345,140					\$345,140

TRANSPORTATION SYSTEM: 01 INTRASTATE INTERSTATE

437832.4 SR-93/I-75 FROM SHERIDAN STREET TO GRIFFIN RD. AUX LANES

PM: Bing Wang

Work Mix: ADD AUXILIARY LANE(S)

Extra Description:

FUNDED WITH FUNDS FROM DROP PROJECT 421548-3 NO R/W NEEDED

Cont. Class: TALLAHASSEE LET

Phase	FY 2020	FY 2021	FY 2022	FY 2023	FY 2024	5 Year Total
P.E.		\$850,000				\$850,000
Construction				\$2,968,476		\$2,968,476
CEI				\$519,483		\$519,483
ENV		\$20,000	\$10,000			\$30,000
Total For Project 437832.4		\$870,000	\$10,000	\$3,487,959		\$4,367,959

437846.1 SR-93/I-75 FROM N. OF INDIAN TRACE/SW 14 ST TO I-75/I-595/SAWGRASS INT

PM: Vanita Saini

Work Mix: LANDSCAPING

Extra Description:

ALSO SR-84 EASTBOUND FROM 148TH AVE TO 136TH AVE. (BOLD LANDSCAPE)

Cont. Class: DISTRICT LET

Phase	FY 2020	FY 2021	FY 2022	FY 2023	FY 2024	5 Year Total
CEI	\$84,764					\$84,764
Total For Project 437846.1	\$84,764					\$84,764

437934.3 I-75 ALLIGATOR ALLEY ENVIRONMENTAL EDUCATION PROJECT

PM: Vandana Nagole

Work Mix: LANDSCAPING

Extra Description:

STAND ALONE LANDSCAPING PROJECT FOR I-75 ALLIGATOR ALLEY

Cont. Class: DISTRICT LET

Phase	FY 2020	FY 2021	FY 2022	FY 2023	FY 2024	5 Year Total
P.E.			\$110,000			\$110,000
Construction					\$1,515,653	\$1,515,653
CEI					\$260,469	\$260,469
Total For Project 437934.3			\$110,000		\$1,776,122	\$1,886,122

437994.1 SR-9/I-95 FROM MIAMI/DADE COUNTYLINE TO NORTH OF BROWARD BLVD.

PM: Vanita Saini

Work Mix: SIGNING/PAVEMENT MARKINGS

Extra Description:

I-95 EXPRESS LANE SIGN RETROFIT FOR PHASE 2 TOLL AMOUNT AND DMS SIGNS UPDATED TO COMPLY W/EXPRESS LANE SIGNAGE POLICY

Cont. Class: TALLAHASSEE LET

Phase	FY 2020	FY 2021	FY 2022	FY 2023	FY 2024	5 Year Total
CEI	\$67,636					\$67,636
Total For Project 437994.1	\$67,636					\$67,636

TRANSPORTATION SYSTEM: 01 INTRASTATE INTERSTATE

439170.1 SR-9/I-95 FROM SOUTH OF SHERIDAN STREET TO NORTH OF GRIFFIN ROAD PM: Alexander Estrada

Work Mix: INTERCHANGE - ADD LANES **Extra Description:** INTERCHANGE IMPROVEMENTS

Cont. Class: TALLAHASSEE LET

Phase	FY 2020	FY 2021	FY 2022	FY 2023	FY 2024	5 Year Total
PDE			\$500,000	\$2,500,000		\$3,000,000
ENV					\$30,000	\$30,000
Total For Project 439170.1			\$500,000	\$2,500,000	\$30,000	\$3,030,000

439170.2 SR-9/I-95 @ SR-848/STIRLING ROAD INTERIM IMPROVEMENTS PM: Anson Sonnett

Work Mix: ADD RIGHT TURN LANE(S) **Extra Description:** EDTF, 2017 GAA APPROPRIATION #1906 2019 MPO PRIORITY #16/TSM&O

Cont. Class: MISC - NO LETTING

Phase	FY 2020	FY 2021	FY 2022	FY 2023	FY 2024	5 Year Total
P.E.	\$2,764					\$2,764
Total For Project 439170.2	\$2,764					\$2,764

439171.1 SR-9/I-95 AT DAVIE BOULEVARD PM: Robert Lopes

Work Mix: INTERCHANGE - ADD LANES **Extra Description:** BASED ON I-95 BROWARD INTERCHANGE MASTER PLAN CONCEPT.

Cont. Class: MISC - NO LETTING

Phase	FY 2020	FY 2021	FY 2022	FY 2023	FY 2024	5 Year Total
PDE				\$510,000	\$2,075,000	\$2,585,000
Total For Project 439171.1				\$510,000	\$2,075,000	\$2,585,000

439172.1 SR-9/I-95 AT SR-816/OAKLAND PARK BOULEVARD PM: Adham Naiem

Work Mix: INTERCHANGE - ADD LANES **Extra Description:** BASED ON I-95 BROWARD INTERCHANGE MASTER PLAN CONCEPT. INCLUDES INTERSECTION AT SR-845/POWERLINE RD AND SR-816/OAKLAND PARK BLVD R/W NEEDED

Cont. Class: MISC - NO LETTING

Phase	FY 2020	FY 2021	FY 2022	FY 2023	FY 2024	5 Year Total
PDE				\$510,000	\$2,075,000	\$2,585,000
Total For Project 439172.1				\$510,000	\$2,075,000	\$2,585,000

TRANSPORTATION SYSTEM: 01 INTRASTATE INTERSTATE

441319.1 SR-93/I-75 FROM SR-823/SHERIDAN STREET TO SOUTH OF I-595

PM: Damaris Williams

Work Mix: LANDSCAPING **Extra Description:** STANDALONE INDEPENDENT PROJECT

Cont. Class: DISTRICT LET

Phase	FY 2020	FY 2021	FY 2022	FY 2023	FY 2024	5 Year Total
P.E.					\$356,472	\$356,472
Construction					\$1,561,939	\$1,561,939
CEI					\$304,578	\$304,578
Total For Project 441319.1					\$2,222,989	\$2,222,989

441453.1 SR-93/I-75 ALLIGATOR ALLEY @ US-27 INTERCHANGE

PM: Edward Williams

Work Mix: LANDSCAPING **Extra Description:** STAND ALONE LANDSCAPE 2 PHASES

Cont. Class: MISC - NO LETTING

Phase	FY 2020	FY 2021	FY 2022	FY 2023	FY 2024	5 Year Total
CEI	\$600					\$600
Total For Project 441453.1	\$600					\$600

441668.1 SR-93/I-75 FROM WEST OF US-27 TO I-595

PM: Bing Wang

Work Mix: RESURFACING **Extra Description:** G/W 438117-1

Cont. Class: TALLAHASSEE LET

Phase	FY 2020	FY 2021	FY 2022	FY 2023	FY 2024	5 Year Total
P.E.	\$364,801					\$364,801
Construction		\$17,720,736				\$17,720,736
CEI		\$2,658,109	\$90,935			\$2,749,044
ENV	\$15,000					\$15,000
Total For Project 441668.1	\$379,801	\$20,378,845	\$90,935			\$20,849,581

441723.1 SR-9/I-95 NORTHBOUND OFF-RAMP TO EASTBOUND I-595

PM: Vanita Saini

Work Mix: ADD LANES & REHABILITATE PVMNT **Extra Description:** NPV=\$3,425,707; B/C RATIO=3.5; NO R/W NEEDED

Cont. Class: TALLAHASSEE LET

Phase	FY 2020	FY 2021	FY 2022	FY 2023	FY 2024	5 Year Total
P.E.				\$630,496		\$630,496
Total For Project 441723.1				\$630,496		\$630,496

TRANSPORTATION SYSTEM: 01 INTRASTATE INTERSTATE

442719.1 HURRICANE IRMA LIGHTING REPAIR AT I-75 SNAKE ROAD

PM: Anna Plegachova

Work Mix: EMERGENCY OPERATIONS

Extra Description:

GOVERNOR EXECUTIVE ORDER #17-235, DTD 09/04/2017 CONTRACT T4529 HURRICANE IRMA REPAIR - HMLP AT SNAKE RD DDIR#IR-86-008 SIGNED BY M.CLASGENS 10/11/2017 STRUCTURE NO. 86P419 B/W M.P 43 AND 44 REVISED DDIR SIGNED 3/6/2018 GOES WITH 443132.1 LEAD FM# IS 442719-1

Cont. Class: TALLAHASSEE LET

Phase	FY 2020	FY 2021	FY 2022	FY 2023	FY 2024	5 Year Total
P.E.	\$13,312					\$13,312
Construction	\$107,986					\$107,986
CEI	\$5,406					\$5,406
Total For Project 442719.1	\$126,704					\$126,704

443132.1 HURRICANE IRMA OVERHEAD SIGN REPAIRS - INTERSTATE (I-595 & I-75)

PM: Anna Plegachova

Work Mix: EMERGENCY OPERATIONS

Extra Description:

GOVERNOR EXECUTIVE ORDER #17-235, DTD 09/04/2017 CONTRACT T4529 DDIR#IR-86-041 SIGNED BY M. CLASGENS 02/05/2018 86S629: I-595 EB AT EXIT TO US-1; 86S971: I-75 SB JUST WEST OF I-595 INTERCHANGE; 86S984: I-75 SB JUST WEST OF SR-862 EXIT; GOES WITH 442719.1. LEAD FM# IS 442719.1

Cont. Class: TALLAHASSEE LET

Phase	FY 2020	FY 2021	FY 2022	FY 2023	FY 2024	5 Year Total
P.E.	\$6,588					\$6,588
Construction	\$100,405					\$100,405
CEI	\$16,061					\$16,061
Total For Project 443132.1	\$123,054					\$123,054

443461.1 PARK N RIDE @ SR-842/BROWARD BLVD AND SR-9/I-95 BRIDGES PAINTING

PM: Thuc Le

Work Mix: BRIDGE - PAINTING

Extra Description:

SR-9/I-95 TO/FROM PARK N RIDE BRIDGE#860601, 860628, 860600, 860638 AND SR-842 TO NB SR-9/I-95 BRIDGE# 860598

Cont. Class: DISTRICT LET

Phase	FY 2020	FY 2021	FY 2022	FY 2023	FY 2024	5 Year Total
P.E.	\$466,477					\$466,477
Construction			\$5,272,379			\$5,272,379
CEI			\$790,857	\$27,063		\$817,920
ENV	\$10,000	\$5,000				\$15,000
Total For Project 443461.1	\$476,477	\$5,000	\$6,063,236	\$27,063		\$6,571,776

TRANSPORTATION SYSTEM: 01 INTRASTATE INTERSTATE

443462.1 SR-870/COMMERCIAL BLVD WB ON RAMP TO I-95 SB

PM: Thuc Le

Work Mix: BRIDGE - PAINTING

Extra Description: BRIDGE PAINTING

Cont. Class: DISTRICT LET

Phase	FY 2020	FY 2021	FY 2022	FY 2023	FY 2024	5 Year Total
P.E.	\$160,000					\$160,000
Construction			\$938,412			\$938,412
CEI			\$192,783			\$192,783
ENV			\$10,000	\$5,000		\$15,000
Total For Project 443462.1	\$160,000		\$1,141,195	\$5,000		\$1,306,195

443589.1 SR-5/US-1 SOUTH BOUND ON RAMP TO WEST BOUND I-595

PM: Scott Thurman

Work Mix: WIDEN/RESURFACE EXIST LANES

Extra Description: INCLUDES THE IMPROVEMENTS FOR SR-5/US-1 AT 28TH STREET INTRSECTION REQUIRES R/W

Cont. Class: TALLAHASSEE LET

Phase	FY 2020	FY 2021	FY 2022	FY 2023	FY 2024	5 Year Total
P.E.	\$1,050,000	\$15,000				\$1,065,000
Construction			\$800,000	\$5,665,313		\$6,465,313
CEI				\$830,337		\$830,337
ENV	\$30,000					\$30,000
Total For Project 443589.1	\$1,080,000	\$15,000	\$800,000	\$6,495,650		\$8,390,650

444117.1 TSM&O GENERATOR INTEGRATION - 3 LOCATIONS

PM: Haiyan Ou

Work Mix: MISCELLANEOUS CONSTRUCTION

Extra Description: SR-9/I-95 AND SR-816/OAKLAND PARK BLVD; SR-9/I-95 AND SR-842/BROWARD BLVD; SR-9/I-95 AND SR-858/HALLANDALE BEACH BLVD

Cont. Class: DISTRICT LET

Phase	FY 2020	FY 2021	FY 2022	FY 2023	FY 2024	5 Year Total
P.E.	\$224,097					\$224,097
Construction			\$983,197			\$983,197
CEI			\$226,374			\$226,374
ENV	\$12,287					\$12,287
Total For Project 444117.1	\$236,384		\$1,209,571			\$1,445,955

TRANSPORTATION SYSTEM: 01 INTRASTATE INTERSTATE

444122.1 SR-93/I-75/ ALLIGATOR ALLEY FR TOLL PLAZA TO BRWD/COLLIER COUNTY LINE PM: Maria Formoso

Work Mix: RESURFACING **Extra Description:** 52-01 GUARDRAIL; 52-02 RESURFACING

Cont. Class: DISTRICT LET

Phase	FY 2020	FY 2021	FY 2022	FY 2023	FY 2024	5 Year Total
P.E.			\$6,109,321	\$290,921		\$6,400,242
ENV			\$25,000			\$25,000
Total For Project 444122.1			\$6,134,321	\$290,921		\$6,425,242

444122.2 SR-93/I-75/ALLIGATOR ALLEY FROM TOLL PLAZA TO REST AREA PM: Maria Formoso

Work Mix: GUARDRAIL **Extra Description:** DESIGN ON 444122-1; PHASE 1

Cont. Class: DISTRICT LET

Phase	FY 2020	FY 2021	FY 2022	FY 2023	FY 2024	5 Year Total
Construction					\$5,762,065	\$5,762,065
CEI					\$893,299	\$893,299
Total For Project 444122.2					\$6,655,364	\$6,655,364

444122.3 SR-93/I-75/ALLIGATOR ALLEY FR REST AREA TO BROWARD/COLLIER COUNTY LINE PM: Maria Formoso

Work Mix: GUARDRAIL **Extra Description:** DESIGN ON 444122-1; PHASE 2

Cont. Class: DISTRICT LET

Phase	FY 2020	FY 2021	FY 2022	FY 2023	FY 2024	5 Year Total
Construction					\$8,589,628	\$8,589,628
CEI					\$1,331,394	\$1,331,394
Total For Project 444122.3					\$9,921,022	\$9,921,022

444200.1 I-595/SR-862 FROM I-75 TO I-95 TRUCK RESTRICTION SIGNAGE PM: Wilfredo Acevedo-Diaz

Work Mix: OVERHEAD SIGNING **Extra Description:** I-595 EXPRESS TRUCK RESTRICTION PROJECT SPECIAL PROJECT PER DISTRICT SECRETARY

Cont. Class: MISC - NO LETTING

Phase	FY 2020	FY 2021	FY 2022	FY 2023	FY 2024	5 Year Total
P.E.	\$5,803					\$5,803
Total For Project 444200.1	\$5,803					\$5,803

TRANSPORTATION SYSTEM: 01 INTRASTATE INTERSTATE

444786.1 SR-9/I-95 FROM NORTH OF SR-870/COMMERCIAL BLVD TO SR-869/SW 10TH ST PM: Vanita Saini

Work Mix: SIGNING/PAVEMENT MARKINGS **Extra Description:** DELINEATORS/THERMO FOR PHASE 3A MANAGED LANES (3A-2)

Cont. Class: DISTRICT LET

Phase	FY 2020	FY 2021	FY 2022	FY 2023	FY 2024	5 Year Total
P.E.	\$237,000					\$237,000
Construction	\$2,891,197					\$2,891,197
CEI	\$443,032					\$443,032
Total For Project 444786.1	\$3,571,229					\$3,571,229

	FY 2020	FY 2021	FY 2022	FY 2023	FY 2024	5 Year Total
HIGHWAY SYSTEM: 01 Total	\$176,949,218	\$236,969,856	\$165,938,865	\$236,101,069	\$209,829,973	\$1,025,788,981

TRANSPORTATION SYSTEM: 03 INTRASTATE STATE HIGHWAY

227774.5 SR-7/US-441 FROM N OF HALLANDALE BCH TO N. OF FILLMORE STREET PM: July Jimenez

Work Mix: LANDSCAPING **Extra Description:** STAND ALONE LANDSCAPING PROJECT DESIGN UNDER 227774-3 G/W 227775-4

Cont. Class: DISTRICT LET

Phase	FY 2020	FY 2021	FY 2022	FY 2023	FY 2024	5 Year Total
P.E.	\$1,000					\$1,000
Construction	\$493,666					\$493,666
CEI	\$142,723					\$142,723
Total For Project 227774.5	\$637,389					\$637,389

227775.1 SR-7/US-441 FROM N. OF FILLMORE TO S OF STIRLING RD PM: July Jimenez

Work Mix: ADD LANES & RECONSTRUCT **Extra Description:** PD&E UNDER 4110718 10 MPO PRIORITY #9 BUS BAYS/SIDEWALK/DRAINAGE/LIGHTING/RAMPS 32-10 LANDSCAPE DESIGN SERVC; _3202=UTILITY 3201=SURVEY; 3202=UTILITY; 3204=ATMS 4B02=ASBESTOS CONSULTANT; 4B03= ASBESTOS ABATEMENT; 4B04=DEMOLITION; 56-01 CITY OF HOLLYWOOD LUMP SUM 5,430,000 5602= UTILITY BILLING SUMMARY COST TO RELOCATE AT&T CABINET PH5604 = FPL DISTRIBUTION PH6204=UWHC FOR CITY OF HOLLYWOOD 5603=FPL TRANSMISSION

Phase	FY 2020	FY 2021	FY 2022	FY 2023	FY 2024	5 Year Total
RW Support	\$15,635					\$15,635
Construction	\$1,088,513					\$1,088,513
CEI	\$774,247					\$774,247
Total For Project 227775.1	\$1,878,395					\$1,878,395

TRANSPORTATION SYSTEM: 03 INTRASTATE STATE HIGHWAY

227775.3 SR-7/US-441 FR N. OF FILLMORE TO S. OF STIRLNG RD

PM: July Jimenez

Work Mix: LANDSCAPING

Extra Description:

STAND ALONE LANDSCAPING ASSOCIATED W/227775-1 & A PORTION OF 227774-1 32-02 = UTILITY COORDINATOR G/W 227774-3

Cont. Class: DISTRICT LET

Phase	FY 2020	FY 2021	FY 2022	FY 2023	FY 2024	5 Year Total
P.E.	\$1,931					\$1,931
Total For Project 227775.3	\$1,931					\$1,931

227775.4 SR-7/US-441 FR N. OF FILLMORE TO S. OF STIRLNG RD

PM: July Jimenez

Work Mix: LANDSCAPING

Extra Description:

STAND ALONE LANDSCAPING ASSOCIATED W/227775-1 & A PORTION OF 227774-1 G/W 227774-5 DESIGN UNDER 227775-3

Cont. Class: DISTRICT LET

Phase	FY 2020	FY 2021	FY 2022	FY 2023	FY 2024	5 Year Total
Construction	\$1,450,999					\$1,450,999
CEI	\$357,561					\$357,561
Total For Project 227775.4	\$1,808,560					\$1,808,560

228047.3 BROWARD COUNTY SCHOOL ZONE FLASHER MAINTENANCE JPA

PM: Teresa OConnor

Work Mix: TRAFFIC CONTROL DEVICES/SYSTEM

Extra Description:

JPA WITH BROWARD COUNTY - AS-512

Cont. Class: EXTERN MNGD(NOT LAP)

Phase	FY 2020	FY 2021	FY 2022	FY 2023	FY 2024	5 Year Total
JPA/LAP Construction	\$25,000	\$25,000				\$50,000
Total For Project 228047.3	\$25,000	\$25,000				\$50,000

228047.4 BROWARD COUNTY SCHOOL ZONE FLASHER MAINTENANCE JPA

PM: Teresa OConnor

Work Mix: TRAFFIC CONTROL DEVICES/SYSTEM

Extra Description:

JPA WITH BROWARD COUNTY

Cont. Class: EXTERN MNGD(NOT LAP)

Phase	FY 2020	FY 2021	FY 2022	FY 2023	FY 2024	5 Year Total
JPA/LAP Construction			\$25,000	\$25,000	\$25,000	\$75,000
Total For Project 228047.4			\$25,000	\$25,000	\$25,000	\$75,000

TRANSPORTATION SYSTEM: 03 INTRASTATE STATE HIGHWAY

228259.8 BROWARD COUNTY PUSH BUTTON CONTRACT TRAFFIC SIGNAL CONSTRUCTION PM: Jose R. Guerrero

Work Mix: TRAFFIC CONTROL DEVICES/SYSTEM **Extra Description:** PUSH BUTTON CONTRACT FOR TRAFFIC SIGNAL CONST. 3202=SIGNAL @SR-811(WILTON MANOR)

Cont. Class: MISC - NO LETTING

Phase	FY 2020	FY 2021	FY 2022	FY 2023	FY 2024	5 Year Total
CEI	\$2,600					\$2,600
Total For Project 228259.8	\$2,600					\$2,600

228259.9 BROWARD COUNTY PUSH BUTTON CONTRACT TRAFFIC SIGNAL CONST PM: Jose R. Guerrero

Work Mix: TRAFFIC CONTROL DEVICES/SYSTEM **Extra Description:** PUSH BUTTON CONTRACT FOR TRAFFIC SIGNAL CONSTRUCTION CHANGE TRANSPORTATION SYSTEM 05 TO 03 2013-07-23

Cont. Class: MISC - NO LETTING

Phase	FY 2020	FY 2021	FY 2022	FY 2023	FY 2024	5 Year Total
P.E.	\$1,475					\$1,475
Construction	\$101					\$101
CEI	\$2,222					\$2,222
Total For Project 228259.9	\$3,798					\$3,798

408046.2 SR-820/PINES BLVD. @ SR-823/FLAMINGO RD PM: Humberto Ivan Arrieta

Work Mix: PD&E/EMO STUDY **Extra Description:** 2020 MPO PRIORITY #8 IS R/W NEEDED

Cont. Class: MISC - NO LETTING

Phase	FY 2020	FY 2021	FY 2022	FY 2023	FY 2024	5 Year Total
PDE				\$610,000	\$2,000,000	\$2,610,000
Total For Project 408046.2				\$610,000	\$2,000,000	\$2,610,000

408527.8 DISTRICTWIDE ADA RETROFITS PM: GUTIERREZ

Work Mix: ROUTINE MAINTENANCE **Extra Description:**

Cont. Class: DISTRICT LET

Phase	FY 2020	FY 2021	FY 2022	FY 2023	FY 2024	5 Year Total
CEI	\$4,494					\$4,494
Total For Project 408527.8	\$4,494					\$4,494

TRANSPORTATION SYSTEM: 03 INTRASTATE STATE HIGHWAY

419059.3 SR-811/DIXIE HIGHWAY FROM HAMMONDVILLE ROAD TO SW 4TH STREET

PM: Maurice Borrows

Work Mix: RAIL REVENUE/OPERATIONA IMPR

Extra Description:

INSURANCE PREMIUMS FOR LEASE AREA FROM FEC ALONG SR-811 FOR BUS SHELTERS

Cont. Class: EXTERN MNGD(NOT LAP)

Phase	FY 2020	FY 2021	FY 2022	FY 2023	FY 2024	5 Year Total
Construction	\$15,435					\$15,435
Total For Project 419059.3	\$15,435					\$15,435

420416.2 SR A1A @ NORTHEAST 21ST AVENUE

PM: Helen James

Work Mix: SIGNING/PAVEMENT MARKINGS

Extra Description:

LAP W/ CITY OF DEERFIELD BEACH "S112"(F340) FEDERAL EARMARK FUNDS FROM 420416.1 \$333,590 INSTALL PEDESTRIAN FEATURES AT THE INTERSECTION OF SR-A1A AND NE 21ST AVE, INCLUDING CROSSWALKS, INGROUND CROSSWALK LIGHTS, AND FLASHING PEDESTRIAN BEACONS DEADLINE FOR AUTHORIZATION OF REPE FUNDS: 09/30/2019 "S112"(F340) FEDERAL EARMARK FUNDS FROM 420416.1 \$333,590 SEE EMAIL FROM L.WETHERELL 4/18/2016 SEE CONTINGENCY BOX 227142.1.52.01 PER FHWA RE-PURPOSE EARMARK APPROVAL 12/9/16; "REPE" (F360) TO BE USED FOR THIS PROJECT.

Cont. Class: LOCAL AGCY PGM (LAP)

Phase	FY 2020	FY 2021	FY 2022	FY 2023	FY 2024	5 Year Total
P.E.	\$318					\$318
CEI	\$10,000					\$10,000
Total For Project 420416.2	\$10,318					\$10,318

424027.2 SR-A1A FROM FORT LAUDERDALE BEACH PARK ENTRANCE TO SR-838/SUNRISE BLVD

PM: Anna Plegachova

Work Mix: LIGHTING

Extra Description:

JPA WITH CITY OF FORT LAUDERDALE TO FUND PED LIGHTING

Cont. Class: EXTERN MNGD(NOT LAP)

Phase	FY 2020	FY 2021	FY 2022	FY 2023	FY 2024	5 Year Total
JPA/LAP Construction	\$1,568,621					\$1,568,621
Total For Project 424027.2	\$1,568,621					\$1,568,621

427801.1 BROWARD COUNTY JPA SIGNAL MAINTENANCE & OPS ON SHS

PM: Jacqueline Thomas

Work Mix: TRAFFIC SIGNALS

Extra Description:

BROWARD COUNTY JPA FOR SIGNAL MAINTENANCE AND OPERATIONS ON STATE HIGHWAY SYSTEM

Cont. Class: EXTERN MNGD(NOT LAP)

Phase	FY 2020	FY 2021	FY 2022	FY 2023	FY 2024	5 Year Total
Capital Improvement/Operating	\$3,676,914	\$3,777,085	\$3,883,618	\$3,988,476	\$4,895,092	\$20,221,185
Total For Project 427801.1	\$3,676,914	\$3,777,085	\$3,883,618	\$3,988,476	\$4,895,092	\$20,221,185

TRANSPORTATION SYSTEM: 03 INTRASTATE STATE HIGHWAY

427937.1 SR-7/US-441 FROM SOUTH OF SR-834/SAMPLE ROAD TO BROWARD/PB COUNTYLINE PM: July Jimenez

Work Mix: BIKE LANE/SIDEWALK

Extra Description:

TRANSIT NEPA/PD&E STUDY; PREVIOUSLY 425063-2. G/W 427937-2 2015 MPO PRIORITY #6 CONSTRUCT BUFFERED BIKE LANES, SHARED USE PATHS, SIGNAL, TRANSIT, AND INTERSECTION IMPROVEMENTS. LIGHTING RETROFIT; B/C RATIO = 40; SHSP = #2 & #3 PHC210=CAR PH3202=GEOTECHNICAL SERVICES; PH3203=UTILITY COORDINATION PH62SEQ41: DIST MATERIALS TESTING / 6240=FABRICATION INSPCTN PH3201=SURVEY PH5202=CST LIGHTING RETROFIT / PH6204=CEI LIGHTING RETROFIT

Cont. Class: TALLAHASSEE LET

Phase	FY 2020	FY 2021	FY 2022	FY 2023	FY 2024	5 Year Total
Construction	\$1,220,118					\$1,220,118
CEI	\$700,308					\$700,308
Total For Project 427937.1	\$1,920,426					\$1,920,426

427937.2 SR-7/US-441 FROM SR-870/COMMERCIAL BOULEVARD TO SR-834/SAMPLE ROAD PM: July Jimenez

Work Mix: ITS COMMUNICATION SYSTEM

Extra Description:

GOES WITH 427937-1 2015 MPO PRIORITY #6 FIBER OPTIC INTERCONNECT LIGHTING RETROFIT; B/C RATIO = 40; SHSP = #2 & #3 PH32=UTILITY COORDINATION PH5202=CST LIGHTING RETROFIT / PH6203=CEI LIGHTING RETROFIT

Cont. Class: TALLAHASSEE LET

Phase	FY 2020	FY 2021	FY 2022	FY 2023	FY 2024	5 Year Total
Construction	\$59,252					\$59,252
CEI	\$80,016					\$80,016
Total For Project 427937.2	\$139,268					\$139,268

428724.1 SR-842/BROWARD BOULEVARD FROM NW 15TH AVENUE TO SR-5/US-1 PM: Humberto Ivan Arrieta

Work Mix: RESURFACING

Extra Description:

PROJECT LET WITH 429958-1; NPV=6,415,543 IMPROVEMENTS INCLUDE: WIDENING 1' IN EACH DIRECTION TO ACCOMODATE BIKE LANES. REPLACE EB AND WB BRIDGE TEMPORARY BRIDGE FOR MOT PHASE 56, REPLACE 30 INCH WATERMAIN FOR THE CITY OF FT.LAUDERDALE 6203=LAB TESTING 52-02 LF W/CITY OF FT LAUDERDALE; PH3202=GEOTECHNICAL

Cont. Class: TALLAHASSEE LET

Phase	FY 2020	FY 2021	FY 2022	FY 2023	FY 2024	5 Year Total
Construction	\$8,397					\$8,397
CEI	\$23,180					\$23,180
Total For Project 428724.1	\$31,577					\$31,577

428727.2 SR-A1A/SOUTH OCEAN DR FR COUNTYLINE RD TO SR-858/HALLANDALE BEACH BLVD PM: Fausto Gomez

Work Mix: SIDEWALK

Extra Description:

TO CONSTRUCT SIDEWALK AND LIGHTING WHICH WAS REMOVED FROM SEGMENT 1 DUE THE NUMBER OF UTILITY CONFLICTS UTILIZES EXCESS LOCAL FUNDS FROM 428727-1

Cont. Class: DISTRICT LET

Phase	FY 2020	FY 2021	FY 2022	FY 2023	FY 2024	5 Year Total
CEI	\$2,429					\$2,429
Total For Project 428727.2	\$2,429					\$2,429

TRANSPORTATION SYSTEM: 03 INTRASTATE STATE HIGHWAY

428733.1 SR-858/HALLANDALE BEACH BLVD FROM E OF SR-7 TO W OF LAKESHORE DRIVE PM: James Hughes

Work Mix: RESURFACING **Extra Description:** NPV=4863928;B/C RATIO=12.3;SHSP #2 (INTERSECTION CRASHES) REBUILD SIGNAL SYSTEM WITH MAST ARM SUPPORTS (2 SIGNALIZED LOCATIONS WITH THE PROJECT)
Cont. Class: TALLAHASSEE LET

Phase	FY 2020	FY 2021	FY 2022	FY 2023	FY 2024	5 Year Total
Construction	\$33,659					\$33,659
CEI	\$18,126					\$18,126
Total For Project 428733.1	\$51,785					\$51,785

429249.1 BROWARD COUNTY PUSH BUTTON CONTRACT TRAFFIC OPERATIONS - ROADWAY PM: Jose R. Guerrero

Work Mix: MISCELLANEOUS CONSTRUCTION **Extra Description:**
Cont. Class: MISC - NO LETTING

Phase	FY 2020	FY 2021	FY 2022	FY 2023	FY 2024	5 Year Total
Construction	\$13,034					\$13,034
CEI	\$2,544					\$2,544
Total For Project 429249.1	\$15,578					\$15,578

429249.2 BROWARD COUNTY PUSH BUTTON CONTRACT TRAFFIC OPS - ROADWAY PM: Jose R. Guerrero

Work Mix: MISCELLANEOUS CONSTRUCTION **Extra Description:**
Cont. Class: MISC - NO LETTING

Phase	FY 2020	FY 2021	FY 2022	FY 2023	FY 2024	5 Year Total
P.E.	\$16,637					\$16,637
CEI	\$9,553					\$9,553
Total For Project 429249.2	\$26,190					\$26,190

429249.3 BROWARD COUNTY PUSH BUTTON CONTRACT TRAFFIC OPS - ROADWAY PM: Jose R. Guerrero

Work Mix: MISCELLANEOUS CONSTRUCTION **Extra Description:**
Cont. Class: DISTRICT LET

Phase	FY 2020	FY 2021	FY 2022	FY 2023	FY 2024	5 Year Total
Construction	\$1,000,000					\$1,000,000
CEI	\$184,865					\$184,865
ENV	\$10,000					\$10,000
Total For Project 429249.3	\$1,194,865					\$1,194,865

TRANSPORTATION SYSTEM: 03 INTRASTATE STATE HIGHWAY

429249.4 BROWARD COUNTY PUSH BUTTON CONTRACT TRAFFIC OPS - ROADWAY PM: Jose R. Guerrero

Work Mix: MISCELLANEOUS CONSTRUCTION **Extra Description:**

Cont. Class: DISTRICT LET

Phase	FY 2020	FY 2021	FY 2022	FY 2023	FY 2024	5 Year Total
Construction			\$1,000,000			\$1,000,000
CEI			\$223,710			\$223,710
ENV			\$10,000			\$10,000
Total For Project 429249.4			\$1,233,710			\$1,233,710

429249.5 BROWARD COUNTY PUSH BUTTON CONTRACT TRAFFIC OPS - ROADWAY PM: Jose R. Guerrero

Work Mix: MISCELLANEOUS CONSTRUCTION **Extra Description:**

Cont. Class: DISTRICT LET

Phase	FY 2020	FY 2021	FY 2022	FY 2023	FY 2024	5 Year Total
ENV					\$10,000	\$10,000
Total For Project 429249.5					\$10,000	\$10,000

429569.1 SR-816/OAKLAND PARK BLVD FROM SAWGRASS EXPRESSWAY TO SR-A1A PM: Binod Basnet

Work Mix: URBAN CORRIDOR IMPROVEMENTS **Extra Description:** 2019 MPO PRIORITY #3 RAPID BUS TRANSIT CORRIDOR TRANSIT IMPROVEMENTS; **RESERVE ON 431930-1 WAS DROPPED ON 10/19/12 PER MPO** DESIGN PHASE FOR 429569-4 & 5 PH32-03= GEOTECHNICAL & PAVEMENT TESTING (D4 MATERIALS LAB)

Cont. Class: TALLAHASSEE LET

Phase	FY 2020	FY 2021	FY 2022	FY 2023	FY 2024	5 Year Total
P.E.	\$14,759					\$14,759
Total For Project 429569.1	\$14,759					\$14,759

429569.4 SR-816/OAKLAND PARK BLVD FROM SR-817/UNIVERSITY DRIVE TO SR-5/US-1 PM: Binod Basnet

Work Mix: URBAN CORRIDOR IMPROVEMENTS **Extra Description:** 2019 MPO PRIORITY #3 PRIORITY 1 PROJECTS FROM FEASIBILITY STUDY ON 429569-1 IMPROVEMENTS INCLUDE BUS SHELTERS, TRANSIT SIGNAL PRIORITY QUEUE JUMPS AND BIKE LANES AT VARIOUS LOCATIONS ON THE STATE HIGHWAY SYSTEM DESIGN PHASE ON 429569-1 PROJECT STRUNG WITH 432066.5;432066.6;437731.1

Cont. Class: TALLAHASSEE LET

Phase	FY 2020	FY 2021	FY 2022	FY 2023	FY 2024	5 Year Total
CEI	\$15,124					\$15,124
Total For Project 429569.4	\$15,124					\$15,124

TRANSPORTATION SYSTEM: 03 INTRASTATE STATE HIGHWAY

429575.2 SR-5/US-1 FROM SE 9TH ST TO SE 20TH ST

PM: Helen James

Work Mix: URBAN CORRIDOR IMPROVEMENTS

Extra Description:

2017 MPO PRIORITY #10 DESIGN ON 429575-1 PRIORITY 1 PROJECT FROM FEASIBILITY STUDY ON 429575-1. IMPROVEMENTS INCLUDE BUS SHELTERS, TRANSIT SIGNAL PRIORITY, AND CROSSWALKS AT VARIOUS LOCATIONS ON THE STATE HIGHWAY SYSTEM WITHIN HALLANDALE BEACH, HOLLYWOOD, DANIA BEACH, FORT LAUDERDALE AND BROWARD COUNTY;

Cont. Class: DISTRICT LET

Phase	FY 2020	FY 2021	FY 2022	FY 2023	FY 2024	5 Year Total
Construction	\$200					\$200
CEI	\$43,511					\$43,511
Total For Project 429575.2	\$43,711					\$43,711

429576.2 SR-7/US-441 TRANSIT CORRIDOR IMPROVEMENTS GROUP/PRIORITY 1

PM: Robert Lopes

Work Mix: BIKE LANE/SIDEWALK

Extra Description:

2019 MPO PRIORITY #6 BASED ON MULTIMODAL IMPROVEMENT CORRIDOR STUDY ON 429576-1; CONSTRUCT SIDEWALK IMPROVEMENTS ON SR-7/US-441 FROM BROWARD M/D COUNTY LINE TO NORTH OF SAMPLE RD AND SR-858/HALLANDALE BEACH BLVD FROM EDMUND RD TO SW 58TH AVE; SEE WP45** PV=\$1,543,746; B/C RATIO=6.6;SHSP EMPHASIS AREA = 2 INTERSECTION LIGHTING RETROFIT SAFETY INCLUDES THE FOLLOWING INTERSECTIONS ALONG SR-7: PEMBROKE RD, DAVIE BLVD NW 24 ST, NW 34 ST, NW 37 ST, NW 41 ST, NW 44 ST, HEADWAY OFFICE PARK

Cont. Class: TALLAHASSEE LET

Phase	FY 2020	FY 2021	FY 2022	FY 2023	FY 2024	5 Year Total
P.E.	\$279,538					\$279,538
Construction		\$10,000	\$2,769,947			\$2,779,947
CEI			\$487,507			\$487,507
ENV	\$30,000					\$30,000
Total For Project 429576.2	\$309,538	\$10,000	\$3,257,454			\$3,576,992

429576.3 SR-7/US-441 TRANSIT CORRIDOR IMPROVEMENTS GROUP/PRIORITY 2

PM: Robert Lopes

Work Mix: BIKE LANE/SIDEWALK

Extra Description:

2019 MPO PRIORITY #6 G/W WITH 445673-1 SR-7/US-441, TRANSIT CORRIDOR. ON-SYSTEM ROADWAYS IMPROVEMENTS BASED ON SR-7 MULTIMODAL IMPROVEMENTS CORRIDOR STUDY UNDER 429576-1 SR-7/US-441 FROM OAKES RD TO NEW RIVER GREENWAY SR 7/US-441 FROM ORANGE/SW 45TH ST TO OAKES RD SR- 838/SUNRISE BOULEVARD FROM SR/7US-441 TO NW 31ST AVE. SR-7/US-441 FROM OAKES RD TO NEW RIVER GREENWAY SR-7/US-441 FROM ORANGE/SW 45TH ST TO OAKES RD SR-838/SUNRISE BOULEVARD FROM SR-7/US-441 TO NW 31ST AVE

Cont. Class: TALLAHASSEE LET

Phase	FY 2020	FY 2021	FY 2022	FY 2023	FY 2024	5 Year Total
P.E.	\$14,492					\$14,492
Construction		\$10,000	\$7,120,021			\$7,130,021
CEI			\$1,068,004	\$36,546		\$1,104,550
ENV				\$25,000		\$25,000
Total For Project 429576.3	\$14,492	\$10,000	\$8,188,025	\$61,546		\$8,274,063

TRANSPORTATION SYSTEM: 03 INTRASTATE STATE HIGHWAY

429958.1 SR-842/BROWARD BLD FR 18TH AVE TO NW 15TH AVE BRIDGE #860063 & #860284 PM: Humberto Ivan Arrieta

Work Mix: BRIDGE REPLACEMENT

Extra Description:

PROJECT LET WITH 428724-1 REPLACE EASTBOUND AND WESTBOUND BRIDGES; TEMPORARY BRIDGE FOR MOT; PHASE 56(LF): REPLACEMENT OF 30" WATERMAIN FOR CITY OF FT. LAUDERDALE 6204: UWHCA AGREEMENT 56-01: LFA W/ CITY OF FT. LAUDERDALE; CK REC'D 11/19/2015 \$1,080,909.70 56-02: EXCESS LF PH62-05: CITY OF FT LAUDERDALE POST DESIGN SERVICES 62-05: CK #636564 REC'D FR CI OF FT. LAUD. ON 08/15/16 PH62-10: GEO TECH 32-02: GEOTECHNICAL INVESTIGATION 32-03: LFA WITH THE CITY OF FT. LAUDERDALE; CK #614166 FROM CI. OF FT. LAUD. FOR 98,787.52 REC'D ON 11/25/14

Cont. Class: TALLAHASSEE LET

Phase	FY 2020	FY 2021	FY 2022	FY 2023	FY 2024	5 Year Total
CEI	\$3,318					\$3,318
Total For Project 429958.1	\$3,318					\$3,318

430590.2 SR-824/PEMBROKE ROAD FR. W. OF DIXIE HWY. TO E. OF S. 21ST AVE/NE 1ST PM: Fausto Gomez

Work Mix: TRAFFIC SIGNAL UPDATE

Extra Description:

NPV = \$4,636,448 SAFETY INTERSECTION IMPROVEMENTS ON SR 824/PEMBROKE RD. AT DIXIE HWY. AND S. 21ST AVE./NE 1ST AVE. REPLACE EXISTING STRAIN POLES WITH MAST ARMS. MODIFY SB LANE CONFIGURATIONS ON DIXIE HWY. ADD RAISED MEDIANS IMMEDIATELY EAST OF S. 21ST AVE./NE 1ST AVE. ADD A NEW OVERHEAD STRUCTURE. PH5701=DESIGN RAIL PH5702=RAIL FLAGGING

Cont. Class: TALLAHASSEE LET

Phase	FY 2020	FY 2021	FY 2022	FY 2023	FY 2024	5 Year Total
CEI	\$18,364					\$18,364
Total For Project 430590.2	\$18,364					\$18,364

430601.1 SR-A1A FROM EAST OF MERCEDES RIVER SMALL BRIDGE TO SUNRISE BLVD PM: Anson Sonnett

Work Mix: RESURFACING

Extra Description:

MERCEDES RIVER SMALL BRIDGE IS EAST OF THE BASCULE BRIDGE CITY OF FT. LAUDERDALE "LF" REC'D \$27,445 PH5297=EXCESS LOCAL FUNDS TO STAY ON THE PROJECT UNTIL CONSTRUCTION CLOSE OUT 6102= 2% CEA PER UWHCA WITH CITY OF FT. LAUDERDALE.

Cont. Class: TALLAHASSEE LET

Phase	FY 2020	FY 2021	FY 2022	FY 2023	FY 2024	5 Year Total
CEI	\$113					\$113
Total For Project 430601.1	\$113					\$113

430602.1 SR-810/HILLSBORO BLVD. FROM MILITARY TRAIL TO SR-5/US-1 PM: Brad Salisbury

Work Mix: RESURFACING

Extra Description:

MILE POINT EXCEPTION FROM 5.631 TO 5.752 US-1 TO SW 8TH AVE. STRIPING ONLY 52-02: LF FOR PATTERNED STAMPED ASPHALT AND MASTARM PAINTING LANE ELIMINATION **SEE WP45 FOR ADDITIONAL PROJECT COMMENTS** LFA EXECUTED ON 11/09/2015 CK #323952 FOR \$330,420 REC'D FM CI OF DEERFIELD BCH 1/14/16 PH5203: EXCESS FROM LFA (43,430) ADDITIONAL CK \$428,402 RCVD 09/06/16 PH3204= UTILITY COORDINATION PH3201=SURVEY SERVICES PH3202= GEOTECH PH3203=DECORATIVE LIGHTING & PAVEMENT MARKING DESIGN

Cont. Class: DISTRICT LET

Phase	FY 2020	FY 2021	FY 2022	FY 2023	FY 2024	5 Year Total
CEI	\$455					\$455
Total For Project 430602.1	\$455					\$455

TRANSPORTATION SYSTEM: 03 INTRASTATE STATE HIGHWAY

431148.1 SR-811/DIXIE HWY NB RTL @ NE 48 STREET

PM: Giancarlo Martinez

Work Mix: RIGHT OF WAY ACTIVITIES

Extra Description:

LEASE PAYMENT TO FEC R/R, FROM NORTH OF DIXIE HWY TO EAST BOUND 48TH STREET

Cont. Class: MISC - NO LETTING

Phase	FY 2020	FY 2021	FY 2022	FY 2023	FY 2024	5 Year Total
RW Land	\$25,000	\$25,000	\$25,000	\$25,000	\$25,000	\$125,000
Total For Project 431148.1	\$25,000	\$25,000	\$25,000	\$25,000	\$25,000	\$125,000

431148.3 SR-811/DIXIE HWY NB RTL @ NE 48 STREET

PM: Giancarlo Martinez

Work Mix: RIGHT OF WAY ACTIVITIES

Extra Description:

FUNDING FOR APPRAISAL AND PURCHASE OF EXTENSION TO EXISTING TCE (IN LIEU OF LEASE)FROM FEC R/R WHICH EXPIRES IN FEB.2021
DECISION TO EXTEND AND ANY NEGOTIATIONS WITH FEC TO BE DONE AFTER RECEIPT OF APPROVED APPRAISAL

Cont. Class: MISC - NO LETTING

Phase	FY 2020	FY 2021	FY 2022	FY 2023	FY 2024	5 Year Total
RW Support	\$20,000					\$20,000
RW Land		\$125,000				\$125,000
Total For Project 431148.3	\$20,000	\$125,000				\$145,000

431204.2 SR-A1A FR. SR-816/OAKLAND PARK BLVD. TO FLAMINGO AVE.

PM: James Hughes

Work Mix: LANDSCAPING

Extra Description:

LANDSCAPE ONLY

Cont. Class: DISTRICT LET

Phase	FY 2020	FY 2021	FY 2022	FY 2023	FY 2024	5 Year Total
CEI	\$1,000					\$1,000
Total For Project 431204.2	\$1,000					\$1,000

431526.1 SR-834 SAMPLE RD FROM SR-91/TPK ENTERPRISE TO MILITARY TRAIL

PM: Kenzot Jasmin

Work Mix: LANDSCAPING

Extra Description:

BROWARD BEAUTIFUL GRANT WITH CITY OF POMPANO BEACH 52-02 (LFA) W/THE CITY OF POMPANO BEACH

Cont. Class: DISTRICT LET

Phase	FY 2020	FY 2021	FY 2022	FY 2023	FY 2024	5 Year Total
CEI	\$4,487					\$4,487
Total For Project 431526.1	\$4,487					\$4,487

TRANSPORTATION SYSTEM: 03 INTRASTATE STATE HIGHWAY

431657.1 SR-811/DIXIE HWY/NE 4 AVE FR SR-838/SUNRISE BLVD TO NE 26TH STREET PM: Humberto Ivan Arrieta

Work Mix: BIKE LANE/SIDEWALK **Extra Description:** 2015 MPO PRIORITY #5 INCLUDES LANE ELIMINATION COMPONENTS B/C RATIO = 40 / SHSP = #2 & #3 (RETROFIT) B/C RATIO = 8.0/ NPV= 2,229,627/SHSP = #2 & #3 (LIGHTING) LIMITS INCLUDE ASBESTOS TESTING ON BRIDGE #860567 PH5202= SAFETY LIGHTING; SR-811 (WILTON DRIVE) FROM NE 20TH STREET TO NE 26TH STREET PH3203 = GEOTECH PH3202,5203,6203=RETROFIT LIGHTING

Cont. Class: TALLAHASSEE LET

Phase	FY 2020	FY 2021	FY 2022	FY 2023	FY 2024	5 Year Total
P.E.	\$525					\$525
Construction	\$121,829					\$121,829
CEI	\$365,710					\$365,710
Total For Project 431657.1	\$488,064					\$488,064

431770.1 SR-820/HOLLYWOOD BLVD/PINES BLVD FR SR-93/I-75 TO SR-5/US-1/YOUNG CIR PM: Raul Dominguez

Work Mix: PTO STUDIES **Extra Description:** 2017 MPO PRIORITY #6 DESIGN FOR 431770-2 & 3 PROGRAMMED UNDER 32-02 PHASE 32-01 FUNDED WITH REPURPOSED EARMARK FUNDS; RELATED CONSTRUCTION IS PROGRAMMED ON 431770-5 CHANGE TRANSPORTATION SYSTEM 05 TO 03 2013-07-23

Cont. Class: MISC - NO LETTING

Phase	FY 2020	FY 2021	FY 2022	FY 2023	FY 2024	5 Year Total
P.E.	\$15,021					\$15,021
Total For Project 431770.1	\$15,021					\$15,021

431770.2 SR-820/HOLLYWOOD BLVD/PINES BLVD & SR-823/FLAMINGO RD PM: Raul Dominguez

Work Mix: BIKE PATH/TRAIL **Extra Description:** 2017 MPO PRIORITY #6 MOBILITY IMPROVEMENTS AT VARIOUS LOCATIONS PRIORITY 1 PROJECTS FROM FEASIBILITY STUDY ON 431770-1 AT VARIOUS LOCATIONS ON THE SHS DESIGN PHASE ON 431770-1-32-02 CK#2316115 REC'D 3/23/18 \$3,500 ON SR820/HOLLYWOOD BLVD FR ACADEMY CIRCLE TO NW 35 AVE, REM ALL PROPOSED IMPROVEMENTS ON THE NORTHSIDE & INCL IN FM 431770-5-52-02. CK FOR PHASE 52-02 FROM CITY OF HOLLYWOOD REC'D IN AMOUNT OF 3,500/CK#2136115 52-03 EXCESS LF FUNDS BASED ON BIDS HOLLYWOOD BLVD: FR 35 AVE TO N 31 AVE/CALLE LARGO DR & FR ACADEMY CIRCLE TO 35 AVE; FLAMINGO RD @ NW 4 ST & FLAMINGO RD FR PEMBROKE RD TO SW 4TH STREET / 5202=UWHC FOR WATER VALVE ADJUSTMENTS(LF)

Cont. Class: TALLAHASSEE LET

Phase	FY 2020	FY 2021	FY 2022	FY 2023	FY 2024	5 Year Total
Construction	\$95,058					\$95,058
CEI	\$30,987					\$30,987
Total For Project 431770.2	\$126,045					\$126,045

432066.3 SR-817/UNIVERSITY DR FR SR-858/HALLANDALE BCH BLVD TO SR-834/SAMPLE RD PM: Henry Oaikhena

Work Mix: PRELIMINARY ENGINEERING **Extra Description:** 2019 MPO PRIORITY #4 TRANSIT IMPROVEMENT PROJECT DESIGN PHASE FOR 432066-4,5,6 32-03 FOR TREE DISPOSITION SERVICES FOR 432066-5 32-04 FOR TREE DISPOSITION SERVICES FOR 432066-6

Cont. Class: MISC - NO LETTING

Phase	FY 2020	FY 2021	FY 2022	FY 2023	FY 2024	5 Year Total
P.E.	\$9,689					\$9,689
Total For Project 432066.3	\$9,689					\$9,689

TRANSPORTATION SYSTEM: 03 INTRASTATE STATE HIGHWAY

432066.4 SR-817/UNIVERSITY DR FROM S OF MCNAB RD TO N OF NW 78TH ST

PM: Nadir Rodrigues

Work Mix: BIKE LANE/SIDEWALK

Extra Description:

2017 MPO PRIORITY #7 CONSTRUCTION OF PROJECTS ON THE SHS WITHIN THE CITY OF TAMARAC, BASED ON THE FEASIBILITY DONE UNDER FM#432066-3. B/C RATIO = 40 / SHSP = #2 & #3 DESIGN ON 432066-3 PH 52-03: \$10,851 LF FOR UWHCA W/ CITY OF TAMARAC PH 52-04: \$13 LF FOR UWHCA W/ CITY OF TAMARAC_(EXCESS LF)

Cont. Class: TALLAHASSEE LET

Phase	FY 2020	FY 2021	FY 2022	FY 2023	FY 2024	5 Year Total
Construction	\$101					\$101
CEI	\$10,301					\$10,301
Total For Project 432066.4	\$10,402					\$10,402

432066.5 SR-817/UNIVERSITY DRIVE FROM S OF SPRINGTREE DRIVE TO NW 45TH COURT

PM: Henry Oaikhena

Work Mix: BIKE LANE/SIDEWALK

Extra Description:

2019 MPO PRIORITY #4 WITHIN THE CITY OF SUNRISE 2ND PRIORITY PROJECT TO COME OUT OF THE UNIVERSITY DRIVE MOBILITY STUDY (FM#432066.3) CONSTRUCTION OF PROJECTS ON THE SHS. DESIGN ON 432066-3 G/W 432066-6,437731-1,429569-4, SEE WP-45 52-02 UWHCA W/CITY OF LAUDERHILL 52-03 UWHCA W/CITY OF SUNRISE 52-04 EXCESS FOR 52-02 (UWHC W/CITY OF LAUDERHILL) 52-05 EXCESS FOR 52-03 (UWHC W/CITY OF SUNRISE) 52-04 & 05 BASED ON AUTHORIZED ESTIMATE SUNRISE CHECK RCVD \$7,392 02/19/19

Cont. Class: TALLAHASSEE LET

Phase	FY 2020	FY 2021	FY 2022	FY 2023	FY 2024	5 Year Total
RW Support	\$771					\$771
Construction	\$4,130					\$4,130
CEI	\$31,776					\$31,776
Total For Project 432066.5	\$36,677					\$36,677

432066.6 SR-817/UNIVERSITY DRIVE FROM NW 45TH COURT TO N OF NW 57TH STREET

PM: Henry Oaikhena

Work Mix: BIKE LANE/SIDEWALK

Extra Description:

2019 MPO PRIORITY #4 WITHIN THE CITY OF LAUDERHILL 3RD PRIORITY PROJECT TO COME OUT OF THE UNIVERSITY DRIVE MOBILITY STUDY (FM#432066.3) CONSTRUCTION OF PROJECTS ON THE SHS DESIGN ON 432066-3 G/W 432066-5,437731-1,429569-4, SEE WP-45 52-02 UWHC W/CITY OF LAUDERHILL 52-03 UWHC W/CITY OF TAMARAC 52-04 EXCESS FOR 52-02 (UWHC W/CITY OF LAUDERHILL) 52-05 EXCESS FOR 52-03 (UWHC W/CITY OF TAMARAC) 52-04 & 05 BASED ON AUTHORIZED ESTIMATE

Cont. Class: TALLAHASSEE LET

Phase	FY 2020	FY 2021	FY 2022	FY 2023	FY 2024	5 Year Total
Construction	\$1,528					\$1,528
CEI	\$30,139					\$30,139
Total For Project 432066.6	\$31,667					\$31,667

TRANSPORTATION SYSTEM: 03 INTRASTATE STATE HIGHWAY

432066.7 SR-817/UNIVERSITY DR FROM NW 28TH STREET TO N OF SR-834/SAMPLE ROAD PM: Henry Oaikhena

Work Mix: BIKE LANE/SIDEWALK **Extra Description:** 2019 MPO PRIORITY #4 FOR THE CONSTRUCTION OF PROJECTS ON THE SHS IN THE CITY OF CORAL SPRINGS, BASED ON THE UNIVERSITY DRIVE MOBILITY FEASIBILITY STUDY UNDER FPID #432066-3
Cont. Class: TALLAHASSEE LET

Phase	FY 2020	FY 2021	FY 2022	FY 2023	FY 2024	5 Year Total
P.E.	\$229,657					\$229,657
Construction			\$2,408,256			\$2,408,256
CEI			\$421,445			\$421,445
ENV	\$10,000					\$10,000
Total For Project 432066.7	\$239,657		\$2,829,701			\$3,069,358

432066.8 SR-817/UNIVERSITY DRIVE FROM N OF RIVIERA BLVD TO N SR-824/PEMBROKE RD PM: Alexander Estrada

Work Mix: BIKE LANE/SIDEWALK **Extra Description:** 2019 MPO PRIORITY #4 PROJECT ON THE SHS WITHIN THE CITY OF MIRAMAR BASED ON THE UNIVERSITY DRIVE FEASIBILITY STUDY DONE UNDER 432066-3 LIGHTING RETROFIT AT FOLLOWING INTERSECTIONS: RIVIERA BLVD; MIRAMAR PKWY; AND PEMBROKE ROAD
Cont. Class: DISTRICT LET

Phase	FY 2020	FY 2021	FY 2022	FY 2023	FY 2024	5 Year Total
P.E.	\$1,612,104					\$1,612,104
Construction			\$9,182,859			\$9,182,859
CEI			\$1,397,935	\$47,135		\$1,445,070
ENV	\$10,000					\$10,000
Total For Project 432066.8	\$1,622,104		\$10,580,794	\$47,135		\$12,250,033

432066.9 SR-817/UNIVERSITY DRIVE FROM N OF WB SR-84 TO N OF NW 1ST STREET PM: Alexander Estrada

Work Mix: BIKE LANE/SIDEWALK **Extra Description:** 2019 MPO PRIORITY #4 PRIORITY #6 FROM STUDY LOCATED IN THE CITY OF PLANTATION, BASED ON THE FEASIBILITY STUDY DONE UNDER 432066-3 LIGHTING RETROFIT AT THE FOLLOWING INTERSECTIONS: WB SR-84; THE FOUNTAINS; FEDERATED RD; SR-842/BROWARD BLVD
Cont. Class: DISTRICT LET

Phase	FY 2020	FY 2021	FY 2022	FY 2023	FY 2024	5 Year Total
P.E.	\$1,361,689					\$1,361,689
Construction			\$10,488,839			\$10,488,839
CEI			\$1,397,935	\$47,135		\$1,445,070
ENV	\$10,000					\$10,000
Total For Project 432066.9	\$1,371,689		\$11,886,774	\$47,135		\$13,305,598

TRANSPORTATION SYSTEM: 03 INTRASTATE STATE HIGHWAY

432146.1 SR-84 BRIDGE #860008 OVER THE SOUTH FORK OF THE NEW RIVER

PM: Kenzot Jasmin

Work Mix: BRIDGE REHABILITATION

Extra Description:

CLEANING & COATING OF CONCRETE SURFACES WITH CLASS 5 FINISH REMOVAL AND REPLACEMENT OF STRUCTURAL STEEL COATING

Cont. Class: DISTRICT LET

Phase	FY 2020	FY 2021	FY 2022	FY 2023	FY 2024	5 Year Total
P.E.	\$2,361					\$2,361
Construction	\$838,505					\$838,505
CEI	\$205,756					\$205,756
ENV	\$10,000					\$10,000
Total For Project 432146.1	\$1,056,622					\$1,056,622

432153.1 SR-858/HALLANDALE BCH BLVD. FROM MP 5.241 TO MP 5.379

PM: Helen James

Work Mix: BRIDGE REHABILITATION

Extra Description:

BRIDGE #860618, #860619 OVERCOAT THE STRUCTURAL STEEL; BRIDGE OVER THE ICWW CITY OF HALLANDALE BEACH TO APPLY CLASS 5 FINISH TO CONCRETE SURFACES AFTER PROJECT COMPLETED

Cont. Class: DISTRICT LET

Phase	FY 2020	FY 2021	FY 2022	FY 2023	FY 2024	5 Year Total
CEI	\$12,010					\$12,010
Total For Project 432153.1	\$12,010					\$12,010

432323.1 SR-A1A/S OCEAN DR FROM MONROE STREET TO SHERIDAN STREET

PM: Scott Thurman

Work Mix: RESURFACING

Extra Description:

LFA W/CITY OF HOLLYWOOD TO WIDEN SIDEWALKS, CONVERT EXISTING BIKE LANES TO SHARROW B/C RATIO = 40 / SHSP = #2 & #3 & GUTTER RECONST, BRICK PAVER/STAMPED ASPH CROSSWLK & IRRIG; PH5203=CST LIGHTING RETROFIT / PH6203=CEI LIGHTING RETROFIT CK#2122272 REC'D FR CI OF HOLLYWOOD FOR 2,464,519 ON 1/20/17 PH6202= POST DESIGN PH5202= CK#2127790 \$449,726 CITY OF HOLLYWOOD 6/15/2017 PH5202=CST LFA W/CITY OF HOLLYWOOD FOR DRAINAGE IMPRVM, CURB

Cont. Class: TALLAHASSEE LET

Phase	FY 2020	FY 2021	FY 2022	FY 2023	FY 2024	5 Year Total
RW Support	\$3,474					\$3,474
Construction	\$150,838					\$150,838
CEI	\$156,614					\$156,614
Total For Project 432323.1	\$310,926					\$310,926

TRANSPORTATION SYSTEM: 03 INTRASTATE STATE HIGHWAY

432786.1 SR-834/SAMPLE RD FROM WEST OF SR-817 TO SR-811/DIXIE HWY

PM: Larry Wallace

Work Mix: PTO STUDIES

Extra Description:

2016 MPO PRIORITY #14 URBAN CONGESTION MANAGEMENT AND TRANSIT OPERATIONAL IMPROVEMENT STUDY. PHASE 18 ON SEGMENT 2. CASEY GRAHAM, DESIGN LIASON 6-15-16: MPO ASKED TO DELETE ALL FUTURE PHASES 7-26-16: FDOT SENIOR MGMNT AGREED TO FUND PHASE 12/22 DESIGN LIAISON:ROBERT LOPES

Cont. Class: MISC - NO LETTING

Phase	FY 2020	FY 2021	FY 2022	FY 2023	FY 2024	5 Year Total
PDE	\$589					\$589
Total For Project 432786.1	\$589					\$589

433688.6 SR-A1A FROM SUNRISE BLVD. TO NE 18TH STREET

PM: July Jimenez

Work Mix: LANDSCAPING

Extra Description:

STAND ALONE LANDSCAPE PROJECT

Cont. Class: DISTRICT LET

Phase	FY 2020	FY 2021	FY 2022	FY 2023	FY 2024	5 Year Total
CEI	\$2,116					\$2,116
Total For Project 433688.6	\$2,116					\$2,116

433889.1 SR-5/US-1 BRIDGE #860259 OVER HILLSBORO CANAL

PM: Helen James

Work Mix: FENDER WORK

Extra Description:

FENDER SYSTEM REPAIR

Cont. Class: DISTRICT LET

Phase	FY 2020	FY 2021	FY 2022	FY 2023	FY 2024	5 Year Total
P.E.	\$43					\$43
CEI	\$22,833					\$22,833
Total For Project 433889.1	\$22,876					\$22,876

434682.1 BROWARD COUNTY PAVEMENT STRIPING PRIMARY ROADS

PM: GUTIERREZ

Work Mix: ROUTINE MAINTENANCE

Extra Description:

Cont. Class: DISTRICT LET

Phase	FY 2020	FY 2021	FY 2022	FY 2023	FY 2024	5 Year Total
Construction	\$300,000					\$300,000
CEI	\$39,300					\$39,300
Total For Project 434682.1	\$339,300					\$339,300

TRANSPORTATION SYSTEM: 03 INTRASTATE STATE HIGHWAY

434695.1 SR-5/US-1 FROM SR-834/SAMPLE ROAD TO BR/PB COUNTY LINE

PM: Scott Thurman

Work Mix: BIKE LANE/SIDEWALK

Extra Description:

2015 MPO PRIORITY #7 PH3201=DESIGN CONSULTANT/PH3202=UTILITY COORDINATION 3242=GEO-TECH

Cont. Class: TALLAHASSEE LET

Phase	FY 2020	FY 2021	FY 2022	FY 2023	FY 2024	5 Year Total
P.E.	\$37,949					\$37,949
Construction	\$8,917,535					\$8,917,535
CEI	\$1,605,379					\$1,605,379
ENV	\$19,735					\$19,735
Total For Project 434695.1	\$10,580,598					\$10,580,598

434711.1 BROWARD COUNTY PAVEMENT MARKINGS & SIGNING

PM: Jose R. Guerrero

Work Mix: SIGNING/PAVEMENT MARKINGS

Extra Description:

Cont. Class: MISC - NO LETTING

Phase	FY 2020	FY 2021	FY 2022	FY 2023	FY 2024	5 Year Total
Construction	\$165,840					\$165,840
CEI	\$4,163					\$4,163
Total For Project 434711.1	\$170,003					\$170,003

434711.2 BROWARD COUNTY PAVEMENT MARKINGS & SIGNING

PM: Jose R. Guerrero

Work Mix: SIGNING/PAVEMENT MARKINGS

Extra Description:

Cont. Class: DISTRICT LET

Phase	FY 2020	FY 2021	FY 2022	FY 2023	FY 2024	5 Year Total
Construction	\$600,080					\$600,080
CEI	\$101,317					\$101,317
Total For Project 434711.2	\$701,397					\$701,397

TRANSPORTATION SYSTEM: 03 INTRASTATE STATE HIGHWAY

434711.3 BROWARD COUNTY PAVEMENT MARKINGS & SIGNING

PM: Jose R. Guerrero

Work Mix: SIGNING/PAVEMENT MARKINGS **Extra Description:**

Cont. Class: DISTRICT LET

Phase	FY 2020	FY 2021	FY 2022	FY 2023	FY 2024	5 Year Total
Construction			\$600,000			\$600,000
CEI			\$103,984			\$103,984
Total For Project 434711.3			\$703,984			\$703,984

434711.4 BROWARD COUNTY PAVEMENT MARKINGS & SIGNING

PM: Jose R. Guerrero

Work Mix: SIGNING/PAVEMENT MARKINGS **Extra Description:**

Cont. Class: DISTRICT LET

Phase	FY 2020	FY 2021	FY 2022	FY 2023	FY 2024	5 Year Total
Construction					\$600,000	\$600,000
CEI					\$106,827	\$106,827
Total For Project 434711.4					\$706,827	\$706,827

435355.1 SR-870/COMMERCIAL BL @ SFRC CROSSING 628186-E

PM: Yanique Kelly

Work Mix: RAIL SAFETY PROJECT **Extra Description:**

18 LED SETS AND KEYDOWN AT CSX/SFRTA CROSSING 628186-E, RR MP: SX 1,007.36

Cont. Class: MISC - NO LETTING

Phase	FY 2020	FY 2021	FY 2022	FY 2023	FY 2024	5 Year Total
CEI	\$245					\$245
Total For Project 435355.1	\$245					\$245

435690.1 SR-A1A FROM CLEVELAND STREET TO SHERIDAN STREET

PM: John Olson

Work Mix: BIKE LANE/SIDEWALK **Extra Description:**

THIS PROJECT IS FOR PERMIT TRACKING CITY OF HOLLYWOOD (CRA) IMPROVEMENTS, INCLUDING LANDSCAPING & TRAFFIC CALMING, INCLUDES TRANSPORTATION DESIGN FOR LIVABLE COMMUNITY (TDLC)

Cont. Class: MISC - NO LETTING

Phase	FY 2020	FY 2021	FY 2022	FY 2023	FY 2024	5 Year Total
P.E.	\$2,000					\$2,000
Total For Project 435690.1	\$2,000					\$2,000

TRANSPORTATION SYSTEM: 03 INTRASTATE STATE HIGHWAY

435781.1 BROWARD COUNTYWIDE MOBILITY HUBS VARIOUS LOCATIONS ON SHS PM: Alexander Estrada

Work Mix: INTERMODAL HUB CAPACITY **Extra Description:** BROWARD BLVD @ SR-7; HOLLYWOOD/PINES BLVD @ SR-7; HOLLYWOOD/PINES BLVD @ AT UNIVERSITY DRIVE; US-1 @ HALLANDALE BEACH BLVD; US-1 @ SAMPLE RD (WEST SIDE ONLY) OAKLAND PARK BLVD @ SR-7 SPLIT OUT FROM SEG1 TO SEG2 PLEASE NOTE THAT SEGMENT 1 ACCOUNTS FOR THE DESIGN COST WHILE SEG. 2 ACCOUNTS FOR THE CONSTRUCTION COSTS. ALSO CORRECT DESCRIPTION OF THE PROJECT MATCHES THE DESCRIPTION IN SEGMENT 2 ONLY.

Cont. Class: DISTRICT LET

Phase	FY 2020	FY 2021	FY 2022	FY 2023	FY 2024	5 Year Total
PDE	\$392					\$392
Total For Project 435781.1	\$392					\$392

435781.2 SR-7/US-441 FROM NW 29TH STREET TO NORTH OF SR-816/OAKLAND PARK BLVD PM: Alexander Estrada

Work Mix: INTERMODAL HUB CAPACITY **Extra Description:** 2016 MPO PRIORITY #22 PEDESTRIAN MID-BLOCK CROSSING DETERRENT PROJECT. LIMITS ARE SR-816/OAKLAND PARK BLVD FROM NW 46 AVE TO LAUDERDALE MARKETPLACE ENTRANCE AND SR-7/US-441 FROM NW 29TH ST TO 600 FEET NORTH OF SR816/OF OAKLAND PARK BLVD THE SCOPE OF WORK CONSISTS OF MEDIAN AND SHOULDER WIDENING, INCIDENTAL MILLING AND RESURFACING AND STRIPING, BIKE LANES, SHARED USE PATH ALONG EAST SIDE OF SR-7, STREET LIGHTING AND MISCELLANEOUS SIDEWALK UPGRADE.

Cont. Class: DISTRICT LET

Phase	FY 2020	FY 2021	FY 2022	FY 2023	FY 2024	5 Year Total
CEI	\$36,362					\$36,362
Total For Project 435781.2	\$36,362					\$36,362

436111.1 SR-858/HALLANDALE BCH BLVD E OF RR XING #628290-Y TO W OF ANSIN BLVD PM: Alexander Estrada

Work Mix: ADD RIGHT TURN LANE(S) **Extra Description:** NPV: 15,922,679 SHSP FOCUS AREA: SFA2, INTERSECTION CRASHES AND VULNERABLE ROAD USER CRASHES LIGHTING RETROFIT: B/C RATIO = 40 / SHSP = #2 & #3 ***SEE ADDITIONAL COMMENTS ON WP45*** PH3242=GEOTECH SCOPE OF WORK CONSISTS OF SIGNS AND SIGNAL UPGRADES, MILLING AND RESURFACING FOR THE PURPOSE OF STRIPING, STREET LIGHT REMOVAL AND REPLACEMENT, WIDENING OF THE NB OFF-RAMP TO PROVIDE DUAL RIGHT TURN LANES, REALIGNING OF THE SB OFF-RAMP TO IMPROVE LEFT TURNING RADII AND EXTENDING OF THE SB OFF-RAMP RIGHT TURN LANE PH3202,5202,6203=RETRO FIT LIGHTING

Cont. Class: TALLAHASSEE LET

Phase	FY 2020	FY 2021	FY 2022	FY 2023	FY 2024	5 Year Total
P.E.	\$3,196					\$3,196
Construction	\$2,955					\$2,955
CEI	\$221,036					\$221,036
Total For Project 436111.1	\$227,187					\$227,187

TRANSPORTATION SYSTEM: 03 INTRASTATE STATE HIGHWAY

436339.1 BROWARD COUNTY PUSH BUTTON CONTRACT TRAFFIC SIGNAL CONST

PM: Jose R. Guerrero

Work Mix: TRAFFIC CONTROL DEVICES/SYSTEM **Extra Description:** PUSH BUTTON CONTRACT FOR TRAFFIC SIGNAL CONSTRUCTION

Cont. Class: DISTRICT LET

Phase	FY 2020	FY 2021	FY 2022	FY 2023	FY 2024	5 Year Total
P.E.	\$7,481					\$7,481
Construction	\$1,000,000					\$1,000,000
CEI	\$235,980					\$235,980
ENV	\$10,000					\$10,000
Total For Project 436339.1	\$1,253,461					\$1,253,461

436339.2 BROWARD COUNTY PUSH BUTTON CONTRACT TRAFFIC SIGNAL CONST

PM: Jose R. Guerrero

Work Mix: TRAFFIC CONTROL DEVICES/SYSTEM **Extra Description:** PUSH BUTTON CONTRACT FOR TRAFFIC SIGNAL CONSTRUCTION

Cont. Class: DISTRICT LET

Phase	FY 2020	FY 2021	FY 2022	FY 2023	FY 2024	5 Year Total
Construction			\$1,000,000			\$1,000,000
CEI			\$197,950			\$197,950
ENV			\$10,000			\$10,000
Total For Project 436339.2			\$1,207,950			\$1,207,950

436339.3 BROWARD COUNTY PUSH BUTTON CONTRACT TRAFFIC SIGNAL CONST

PM: Jose R. Guerrero

Work Mix: TRAFFIC CONTROL DEVICES/SYSTEM **Extra Description:** PUSH BUTTON CONTRACT FOR TRAFFIC SIGNAL CONSTRUCTION

Cont. Class: DISTRICT LET

Phase	FY 2020	FY 2021	FY 2022	FY 2023	FY 2024	5 Year Total
Construction					\$1,000,000	\$1,000,000
CEI					\$184,020	\$184,020
ENV					\$10,000	\$10,000
Total For Project 436339.3					\$1,194,020	\$1,194,020

TRANSPORTATION SYSTEM: 03 INTRASTATE STATE HIGHWAY

436341.1 SR-834/SAMPLE RD. FROM ROCK ISLAND RD TO SR-5/US-1

PM: Humberto Ivan Arrieta

Work Mix: MISCELLANEOUS CONSTRUCTION

Extra Description:

BUS SIGNALS/QUEUE JUMPER B/C RATIO = 40 / SHSP = #2 & #3 PH5202;6203;5602=RETROFIT LIGHTING

Cont. Class: TALLAHASSEE LET

Phase	FY 2020	FY 2021	FY 2022	FY 2023	FY 2024	5 Year Total
Construction	\$244,636					\$244,636
CEI	\$100,345					\$100,345
Total For Project 436341.1	\$344,981					\$344,981

436414.1 SR-5/US-1 FROM 30TH ST. TO DAVIE BLVD & A1A/17TH ST. FROM US-1 TO ICWW

PM: Daniel A Smith

Work Mix: ATMS - ARTERIAL TRAFFIC MGMT

Extra Description:

EASTERN BROWARD COUNTY ALONG THE FOLLOWING ROADS: US-1 FROM E 30TH ST. TO DAVIE BLVD AND 17TH ST. FROM US-1 TO INTER-COASTAL WATERWAY.THIS CONTRACT IS A PILOT CONTRACT THAT WILL BE EVALUATED FOR LONG TERM USE TO EXPAND ATMS TO OTHER CRITICAL ARTERIALS WHERE A PERMANENT ATMS CAN BE JUSTIFIED AND O&M BUDGET IS LIMITED.

Cont. Class: MISC - NO LETTING

Phase	FY 2020	FY 2021	FY 2022	FY 2023	FY 2024	5 Year Total
CEI	\$776					\$776
Total For Project 436414.1	\$776					\$776

436542.1 BROWARD COUNTY PUSH-BUTTON CONTRACT TRAFFIC OPERATIONS (ROADWAY)

PM: Jose R. Guerrero

Work Mix: MISCELLANEOUS CONSTRUCTION

Extra Description:

Cont. Class: DISTRICT LET

Phase	FY 2020	FY 2021	FY 2022	FY 2023	FY 2024	5 Year Total
CEI	\$1,342					\$1,342
Total For Project 436542.1	\$1,342					\$1,342

437000.1 SR-858/HALLANDALE BEACH BLVD. CSX R/R XING# 628290Y, R/R MP 1021.60

PM: Yanique Kelly

Work Mix: RAIL SAFETY PROJECT

Extra Description:

RAIL CROSSING SAFETY IMPROVEMENTS, 4 ENTRANCE FL&G, 14 LED SETS AND KEYDOWN

Cont. Class: EXTERN MNGD(NOT LAP)

Phase	FY 2020	FY 2021	FY 2022	FY 2023	FY 2024	5 Year Total
CEI	\$2,414					\$2,414
Total For Project 437000.1	\$2,414					\$2,414

TRANSPORTATION SYSTEM: 03 INTRASTATE STATE HIGHWAY

437605.1 SR-823/FLAMINGO ROAD @ SR-820/PINES BOULEVARD

PM: Bing Wang

Work Mix: LIGHTING

Extra Description:

NPV=\$6,124,731 CURRENTLY A SAFETY CANDIDATE PROJECT SEE WP45 FOR WORK DESCRIPTION INSTALL FOUR ADDITIONAL STREET LIGHTS ON THE WEST SIDE OF INTERSECTION ALONG SR-820. REMOVE EXISTING LIGHT FIXTURE ON JOINT USE POLE NEAR THE SOUTHWEST CORNER OF THE INTERSECTION PROVIDE ONE SIGNAL HEAD PER THROUGH LANE ON ALL APPROACHES. MAY REQUIRE REPLACEMENT OF EXISTING STRAIN POLES TO ACCOMMODATE ADDITIONAL DEAD AND WIND LOADS; CONVERT SB RIGHT TURN LANE OPERATION FROM PERMISSIVE TO PERMISSIVE/OVERLAP. INSTALL SIGN TO PROHIBIT EASTBOUND U-TURNS.

Cont. Class: TALLAHASSEE LET

Phase	FY 2020	FY 2021	FY 2022	FY 2023	FY 2024	5 Year Total
P.E.	\$6,414					\$6,414
Construction		\$685,257				\$685,257
CEI		\$157,798				\$157,798
Total For Project 437605.1	\$6,414	\$843,055				\$849,469

437702.1 SR-7/US-441 NORTHWEST 36TH STREET TO NORTHWEST 41ST STREET

PM: Donovan Pessoa

Work Mix: TRAFFIC SIGNALS

Extra Description:

NPV=\$2,109,267 INSTALL A CONVENTIONAL MID-BLOCK PEDESTRIAN SIGNAL ON THE SOUTH SIDE OF C-1 CANAL; INSTALL STREET LIGHTING ON THE EAST SIDE OF SR-7 BETWEEN NW 36TH STREET AND NW 41ST STREET ON EXISTING FP&L POLES; RELOCATE SCHOOL ZONE PAVEMENT MARKINGS AND SIGNS; RETROFIT - B/C RATIO = 40 / SHSP = #2 & #3 SRC APPROVED STUDY; DESIGN VETTING COMPLETE SHSP EMPHASIS AREA #2 (INTERSECTION CRASHES) SHSP_EMPHASIS AREA #3 (VULNERABLE ROAD USERS) PH3202,5202,6203=RETROFIT LIGHTING LFA WITH CITY OF LAUDERDALE LAKES FOR DECORATIVE LIGHTING CHECK RCVD \$9,000 05/10/19 FOR 52-01

Cont. Class: TALLAHASSEE LET

Phase	FY 2020	FY 2021	FY 2022	FY 2023	FY 2024	5 Year Total
Construction	\$9,000					\$9,000
CEI	\$32,600					\$32,600
Total For Project 437702.1	\$41,600					\$41,600

437707.1 SR-736/DAVIE BLVD. AT I-95 INTERCHANGE

PM: Robert Lopes

Work Mix: TRAFFIC SIGNALS

Extra Description:

NPV=15,155,396; INSTALL ADDTN'L SIGNAL HEADS FACING EB & WB TRAFFIC, REBUILD SIGNAL SYSTEM, INSTALL BACK PLATES NB & SB

Cont. Class: TALLAHASSEE LET

Phase	FY 2020	FY 2021	FY 2022	FY 2023	FY 2024	5 Year Total
P.E.	\$7,643					\$7,643
CEI	\$193,794					\$193,794
Total For Project 437707.1	\$201,437					\$201,437

TRANSPORTATION SYSTEM: 03 INTRASTATE STATE HIGHWAY

437708.1 SR-838/SUNRISE BLVD. FROM NW 15TH AVE. TO N FLAGLER DR.

PM: Anson Sonnett

Work Mix: TRAFFIC SIGNALS

Extra Description:

NPV = 1,065,165; INSTALL PEDESTRIAN SIGNAL BETWEEN NW 4TH AVE AND NW 5TH AVE NEAR SUNRISE HIGH SCHOOL B/C RATIO = 40 / SHSP = #2 & #3 LIGHTING RETROFIT AT SIX INTERSECTIONS BETWEEN NW 15TH AVE

Cont. Class: TALLAHASSEE LET

Phase	FY 2020	FY 2021	FY 2022	FY 2023	FY 2024	5 Year Total
P.E.	\$4,388					\$4,388
Construction	\$602,299					\$602,299
CEI	\$190,148					\$190,148
Total For Project 437708.1	\$796,835					\$796,835

437718.1 SR-5/US-1 FROM NORTH OF SE 24TH STREET TO SR-A1A/17TH STREET CAUSEWAY

PM: July Jimenez

Work Mix: LIGHTING

Extra Description:

NPV=\$3,475,132; INSTALL COBRA-HEAD LIGHTING ON E SIDE OF SR-5; INSTALL LED LIGHTING; INSTALL A LIGHT POLE ON THE NE CORNER OF SR-A1A; SE 17TH ST CSWY & SR-5/US-1 G/W 437718-2 SHSP EMPHASIS AREA - VULNERABLE ROAD USER CRASHES & INTERSECTION CRASHES

Cont. Class: TALLAHASSEE LET

Phase	FY 2020	FY 2021	FY 2022	FY 2023	FY 2024	5 Year Total
P.E.	\$304					\$304
CEI	\$45,133					\$45,133
Total For Project 437718.1	\$45,437					\$45,437

437718.2 SR-5/US-1 LIGHTING RETROFIT INTERSECTIONS

PM: July Jimenez

Work Mix: LIGHTING

Extra Description:

INTERSECTIONS INCLUDE SR-5 @ GRIFFIN ROAD; SR-5 @ SE 30TH ST SR-5 @ SE 24TH ST; SR-5 @ DAVIE BLVD. G/W 437718-1 B/C RATIO = 40 / SHSP = #2 & #3;

Cont. Class: TALLAHASSEE LET

Phase	FY 2020	FY 2021	FY 2022	FY 2023	FY 2024	5 Year Total
P.E.	\$8,343					\$8,343
CEI	\$43,052					\$43,052
Total For Project 437718.2	\$51,395					\$51,395

437731.1 SR-817/UNIVERSITY DR FR SR-816/OAKLAND PARK TO SR-870 COMMERCIAL BLVD

PM: Henry Oaikhena

Work Mix: LIGHTING

Extra Description:

NPV=\$13,830,336; ADD LIGHT POLES WITH 400 WATT LUMINAIRES MOUNTED 45 - 50' HIGH TO EAST SIDE AND SUPPLEMENT EXISTING WEST SIDE LIGHTING WITH AN ADDITIONAL 9 POLES WITH 150 WATT LIGHTING MOUNTED 25' HIGH. B/C RATIO = 40 / SHSP = #2 & #3 G/W 432066-5 & 432066-6 STRUNG WITH 432066.9;432066.5;429569.4 PH3202,5202,6203=RETRO FIT LIGHTING

Cont. Class: TALLAHASSEE LET

Phase	FY 2020	FY 2021	FY 2022	FY 2023	FY 2024	5 Year Total
Construction	\$7,528					\$7,528
CEI	\$16,429					\$16,429
Total For Project 437731.1	\$23,957					\$23,957

TRANSPORTATION SYSTEM: 03 INTRASTATE STATE HIGHWAY

437734.1 SR-A1A @ PINE AVENUE

PM: July Jimenez

Work Mix: SIGNING/PAVEMENT MARKINGS

Extra Description:

ANTICIPATED NPV: \$608,425; INSTALL A CROSSWALK ON THE SOUTH SIDE OF PINE AVENUE; INSTALL RECTANGULAR RAPID FLASHING BEACONS (RRFB) AND ADVANCE PEDESTRIAN CROSSING SIGNAGE PER 2009 MUTCD; ENHANCE LIGHTING AT PINE AVENUE. PROJECT CONSTRUCTED UNDER BROWARD COUNTY PUSH BUTTON

Cont. Class: MISC - NO LETTING

Phase	FY 2020	FY 2021	FY 2022	FY 2023	FY 2024	5 Year Total
P.E.	\$523					\$523
Total For Project 437734.1	\$523					\$523

437847.1 SR A1A/DANIA BEACH BLVD FROM OCEAN DRIVE TO GULFSTREAM ROAD

PM: Brad Salisbury

Work Mix: BIKE LANE/SIDEWALK

Extra Description:

2015 MPO PRIORITY #7 THIS PROJECT PROPOSES COMPLETE STREETS TO THE EB & WB DIRECTIONS OF DANIA BEACH BLVD. PROJECT WILL CONSTRUCT A SIDEWALK ON THE EB DIRECTION, AND DESIGNATED BIKE LANES IN THE EB AND WB DIRECTIONS. SHARROWS WILL BE PLACE ON BRIDGE. NOTE: LIMITS FR EAST TO WEST DIRECTION TO ALIGN W/ MP OF RD.

Cont. Class: DISTRICT LET

Phase	FY 2020	FY 2021	FY 2022	FY 2023	FY 2024	5 Year Total
Construction	\$7,751					\$7,751
CEI	\$73,601					\$73,601
Total For Project 437847.1	\$81,352					\$81,352

437851.1 NW 136TH AVE @ SR-84, SIS FACILITY IMPROVEMENTS

PM: Vandana Nagole

Work Mix: ADD TURN LANE(S)

Extra Description:

ADD WB SR-84 TO NB 136TH AVE RIGHT TURN LANE, ADD SB NW 136TH AVE RIGHT TURN LANE AND ADD NEW WB SR-84 NW 136TH AVE RIGHT TURN LANE, MEDIAN PVT MARKING MODS ON NW 136TH AVE UNDER I-595. NW 136TH AVE BRIDGE REPLACEMENT PH52-01: LFA AGREEMENT W/ CITY OF SUNRISE=750K PH56-02: UWHC W/ CITY OF SUNRISE PH36 LF PROVIDED BY CITY OF SUNRISE 52-01 LF CHECK RCVD 9/24/18 \$750,000 CK#2014117 CITY SUNRISE 56-02 LF UWHCA WITH CITY OF SUNRISE 62-03 LF UWHCA CEI COVER 56-02 AND 62-03 WITH SIWR UNTIL CHECK RECEIVE 5602 & 6203 CHECK RECEIVED \$388,179.92 #2020617 ON 02/14/19 56-03 BALANCE FROM CHECK

Cont. Class: DISTRICT LET

Phase	FY 2020	FY 2021	FY 2022	FY 2023	FY 2024	5 Year Total
Construction	\$337,383					\$337,383
CEI	\$126,505					\$126,505
Total For Project 437851.1	\$463,888					\$463,888

TRANSPORTATION SYSTEM: 03 INTRASTATE STATE HIGHWAY

438117.1 SR-84 FROM GLADES PARKWAY TO WESTON ROAD

PM: Bing Wang

Work Mix: BIKE LANE/SIDEWALK

Extra Description:

2015 MPO PRIORITY #3 BROWARD MPO CSLIP PROJECT SR-84 EASTBOUND AND WESTBOUND DIRECTION FDOT TO ADMINISTER PROJECT ON BEHALF OF CITY OF WESTON G/W 441668-1

Cont. Class: TALLAHASSEE LET

Phase	FY 2020	FY 2021	FY 2022	FY 2023	FY 2024	5 Year Total
P.E.	\$10,935					\$10,935
Construction		\$3,438,462				\$3,438,462
CEI		\$598,942				\$598,942
ENV	\$20,000					\$20,000
Total For Project 438117.1	\$30,935	\$4,037,404				\$4,068,339

439159.1 SR-838/SUNRISE BLVD @ NW 16 AVE

PM: Vandana Nagole

Work Mix: TRAFFIC SIGNALS

Extra Description:

B/C RATIO=14.5; NPV=7,474,465; SHSP=INTERSECTION CRASHES SAFETY COMPONENTS: INTERSECTION IMPROVEMENTS AND TRAFFIC SIGNAL UPDATES; APPROVED BY J. SANTOS 10/3/2016 8/18/16: PROJECT CONVERTED FROM PUSH BUTTON TO SAFETY

Cont. Class: TALLAHASSEE LET

Phase	FY 2020	FY 2021	FY 2022	FY 2023	FY 2024	5 Year Total
P.E.	\$7,872					\$7,872
RW Support	\$21,637					\$21,637
RW Land	\$174,000	\$12,113	\$16,350			\$202,463
Construction	\$601,088					\$601,088
CEI	\$146,079					\$146,079
Total For Project 439159.1	\$950,676	\$12,113	\$16,350			\$979,139

439714.1 SR-5/US-1 FR SR-862/I-595 TO N OF SR-842/BROWARD BLVD

PM: Fausto Gomez

Work Mix: BRIDGE REHABILITATION

Extra Description:

HENRY KINNEY TUNNEL REHABILITATION INCLUDING ITS PH3202/5202/6202: LFA WITH CITY OF FORT LAUDERDALE 2019 MPO PRIORITY #16/TSM&O 60-DAY ADVERTISEMENT 32-02 CHECK REC'D 1.5M ON 11/15/19

Cont. Class: TALLAHASSEE LET

Phase	FY 2020	FY 2021	FY 2022	FY 2023	FY 2024	5 Year Total
P.E.	\$1,527,786					\$1,527,786
Construction		\$21,688,920				\$21,688,920
CEI		\$3,027,103	\$111,298			\$3,138,401
Total For Project 439714.1	\$1,527,786	\$24,716,023	\$111,298			\$26,355,107

TRANSPORTATION SYSTEM: 03 INTRASTATE STATE HIGHWAY

439714.2 SR-5/US-1 FROM SOUTH OF NEW RIVER TO NORTH OF NEW RIVER

PM: Binod Basnet

Work Mix: PEDESTRIAN/WILDLIFE OVERPASS **Extra Description:** PEDESTRIAN BRIDGE CROSSING OVER NEW RIVER PROJECT DELETED AT THE CITY OF FT LAUDERDALE REQUEST

Cont. Class: TALLAHASSEE LET

Phase	FY 2020	FY 2021	FY 2022	FY 2023	FY 2024	5 Year Total
PDE	\$3,457					\$3,457
RW Support			\$60,750			\$60,750
RW Land			\$151,900			\$151,900
Construction				\$100,000	\$6,400,161	\$6,500,161
CEI					\$1,582,752	\$1,582,752
Total For Project 439714.2	\$3,457		\$212,650	\$100,000	\$7,982,913	\$8,299,020

439776.3 PARK & RIDE DAVIE ROAD @ SR-862/I-595

PM: Wibet Hay

Work Mix: PARKING FACILITY **Extra Description:** PURCHASE AND INSTAL GATE AT PARK & RIDE LOT

Cont. Class: DISTRICT LET

Phase	FY 2020	FY 2021	FY 2022	FY 2023	FY 2024	5 Year Total
Construction	\$75,000					\$75,000
Total For Project 439776.3	\$75,000					\$75,000

439891.1 SR-869/SW 10 ST FROM W OF SR-845/POWERLINE RD TO WEST OF MILITARY TRL

PM: Robert Bostian

Work Mix: ADD MANAGED LANES **Extra Description:** 2020 MPO HIGHWAY PRIORITY #1 G/W 436964-2 PHASE 22-04= VE WORKSHOP PHASE C2-10 = CONTAMINATION PHASE 32-01 = DESIGN; SEQUENCES 02-06 = STIPENDS PHASE 62-02= POST DESIGN PHASE 22-01= PRE-WORK PHASE 22-02= PD/E & ADVANCED ENGINEERING ANALYSIS

Cont. Class: DESIGN BUILD

Phase	FY 2020	FY 2021	FY 2022	FY 2023	FY 2024	5 Year Total
PDE	\$336,535					\$336,535
P.E.	\$4,017				\$2,875,000	\$2,879,017
RW Support	\$3,114,526					\$3,114,526
RW Land	\$24,983,487	\$7,500,000				\$32,483,487
Construction				\$8,000,000	\$333,967,373	\$341,967,373
CEI					\$51,096,122	\$51,096,122
ENV	\$73,483					\$73,483
Total For Project 439891.1	\$28,512,048	\$7,500,000		\$8,000,000	\$387,938,495	\$431,950,543

TRANSPORTATION SYSTEM: 03 INTRASTATE STATE HIGHWAY

439900.1 SR-A1A FROM SR-858/HALLANDALE BEACH BLVD TO BOUGANVILLE TER

PM: Anna Plegachova

Work Mix: LIGHTING

Extra Description:

REPAIR/REWIRE EXISTING STREET LIGHTING ALONG THE CORRIDOR WITHIN CITY OF HOLLYWOOD

Cont. Class: DISTRICT LET

Phase	FY 2020	FY 2021	FY 2022	FY 2023	FY 2024	5 Year Total
P.E.	\$19,902					\$19,902
RW Support	\$4,530					\$4,530
Construction	\$399,290					\$399,290
CEI	\$153,199					\$153,199
Total For Project 439900.1	\$576,921					\$576,921

439909.1 SR-845/POWERLINE RD FROM N OF SR-810/HILLSBORO BLVD TO PB COUNTY LINE

PM: Alexander Estrada

Work Mix: LIGHTING

Extra Description:

NPV=1,205,714; B/C=5.6; INSTALL STREET LIGHTS ON DEDICATED POLES (14 POLES-400W, MOUNTING HEIGHT 50 FEET W/15 FOOT ARMS) ON THE WEST SIDE OF SR-845; COORDINATE WITH FP&L TO INSTALL STREET LIGHTS (12 LUMINAIRES-200W, MOUNTING HEIGHT 30 FEET W/10 FOOT ARMS) ON THE EAST SIDE OF SR-845 SHSP EMPHASIS AREA=INTERECTION CRASHES

Cont. Class: TALLAHASSEE LET

Phase	FY 2020	FY 2021	FY 2022	FY 2023	FY 2024	5 Year Total
P.E.	\$8,052					\$8,052
Construction	\$36,000	\$429,871				\$465,871
CEI		\$155,310				\$155,310
ENV	\$10,000					\$10,000
Total For Project 439909.1	\$54,052	\$585,181				\$639,233

439910.1 SR-834/SAMPLE RD FROM MILITARY TRAIL TO I-95 SOUTHBOUND ENTRANCE RAMP

PM: Robert Lopes

Work Mix: TRAFFIC SIGNAL UPDATE

Extra Description:

NPV=\$29,848,189; B/C=7.8; SHSP=2,3,& 4; INSTALL ADDITIONAL 3 SECTION SIGNAL HEADS IN THE EB & WB DIRECTIONS AT ALL SIGNALIZED INTERSECTIONS;INSTALL PEDESTRIAN COUNTDOWN SIGNAL AT ALL INTERSECTIONS; INSTALL NEW LIGHTING ALONG THE NORTH SIDE OF SR-834; IMPLEMENT NEEDED DRAINAGE IMPROVEMENTS AT THE I-95. G/W 441630-1 *SEE WP45 FOR ADD'L* NW 5TH TERRACE INTERSECTION AND MILITARY TRAIL INTERSECTION; PROVIDE_LARGER TURNING RADII FOR LEFT AND RIGHT TURNING MOVEMENTS AT _THE I-95 NB AND SB OFF RAMP; PROVIDE A LONGER TRANSITION DISTANCE (FROM 2 LANES TO 4 LANES) @ THE NB OFF-RAMP TERMINUS; INSTALL FLASHERS ON THE EXISTING "DO NOT STOP ON TRACKS" FACING THE EB TRAFFIC; CORRECT SIDEWALK CROSS SLOPE ON THE SOUTH SIDE OF NW 5TH TERRACE; INCREASE TURNING RADII FOR WB RIGHT TURN TRAFFIC AT NW 5TH AVENUE AND EB RIGHT TURN TRAFFIC AT NW 5TH TERRACE; IMPROVE TURNING RADII FOR THE EB & NB RIGHT-TURN MOVEMENTS AT NW 3RD AVENUE

Cont. Class: TALLAHASSEE LET

Phase	FY 2020	FY 2021	FY 2022	FY 2023	FY 2024	5 Year Total
P.E.	\$40,179					\$40,179
Construction	\$32,500	\$953,217				\$985,717
CEI		\$253,409				\$253,409
ENV	\$15,000					\$15,000
Total For Project 439910.1	\$87,679	\$1,206,626				\$1,294,305

TRANSPORTATION SYSTEM: 03 INTRASTATE STATE HIGHWAY

439911.1 SR-820/HOLLYWOOD BLVD AT SR-9/I-95 INTERCHANGE AND SOUTH 28TH AVENUE PM: Kentot Jasmin

Work Mix: INTERCHANGE IMPROVEMENT

Extra Description:

NPV=\$1,966,043; B/C=3.2; SHSP=INTERSECTION CRASHES ADD A SECOND NORTHBOUND RIGHT TURN LANE ONTO THE OFF-RAMP; SIGNALIZE THE RIGHT TURN MOVEMENT. REALIGN THE RIGHT TURN LANES BY ELIMINATING THE CHANNELIZED ISLAND;INSTALL OVERHEAD LANE CONTROL SIGNS ON THE NB OFF-RAMP; AS PART OF MAST ARM REPLACEMENT TO ACCOMODATE THE NB DUAL RIGH TURN LANES.... PROVIDE AN ADDITIONAL SIGNAL HEAD FACING WESTBOUND THROUGH TRAFFIC; EXTEND THE EAST BOUND LEFT TURN LANE AT SOUTH 28TH AVENUE. 52-02 WRONG WAY COUNTERMEASURES - NB EXIT ONLY

Cont. Class: TALLAHASSEE LET

Phase	FY 2020	FY 2021	FY 2022	FY 2023	FY 2024	5 Year Total
P.E.	\$84,319					\$84,319
Construction	\$20,000	\$903,015				\$923,015
CEI		\$196,975				\$196,975
ENV	\$40,000					\$40,000
Total For Project 439911.1	\$144,319	\$1,099,990				\$1,244,309

439939.1 SR-25/US-27 @ BOAT RAMPS PM: Raul Dominguez

Work Mix: ADD SPECIAL USE LANE

Extra Description:

PROVIDE OUTSIDE ACCELERATION LANE IN THE NB DIRECTION & LEFT TURN (DECELERATION) LANE IN THE SB DIRECTION @ THE BOAT RAMP INTERSECTION LOCATED AT MP 19.035; PROVIDE RIGHT-TURN LANE & OUTSIDE ACCELERATION LANE IN THE SB DIRECTION AND LEFT TURN LANE IN THE NB DIRECTION AT THE BOAT RAMP (SEE WP45 SCREEN) NB DIRECTION AT THE BOAT RAMP INTERSECTION LOCATED AT MP 19.3 G/W WITH 440143-1, 439940-1 AND 440143-2

Cont. Class: TALLAHASSEE LET

Phase	FY 2020	FY 2021	FY 2022	FY 2023	FY 2024	5 Year Total
P.E.	\$4,170					\$4,170
Construction		\$898,044				\$898,044
CEI		\$201,432				\$201,432
ENV	\$15,000					\$15,000
Total For Project 439939.1	\$19,170	\$1,099,476				\$1,118,646

439940.1 SR-25/US-27 FROM NORTH OF I-75 TO BROWARD/PALM BEACH COUNTY LINE PM: Raul Dominguez

Work Mix: SIGNING/PAVEMENT MARKINGS

Extra Description:

NPV=\$30,225,693; B/C=8.6 INSTALL RUMBLE STRIPING LEFT & RIGHT EDGE LINES BETWEEN MP 15.309 AND 27.678; INSTALL INTERNALLY-ILLUMINATED RETRO- REFLECTIVE PAVEMENT MARKERS ON US-27 BETWEEN MP 18.309 & 24.309 IN THE NB & SB DIRECTIONS SHSP EMPHASIS AREA(S)- LANE DEPARTURE CRASHES G/W WITH 439939-1, 440143-1, 440143-2

Cont. Class: TALLAHASSEE LET

Phase	FY 2020	FY 2021	FY 2022	FY 2023	FY 2024	5 Year Total
P.E.	\$3,450					\$3,450
Construction		\$1,737,456				\$1,737,456
CEI		\$304,258				\$304,258
ENV	\$10,000					\$10,000
Total For Project 439940.1	\$13,450	\$2,041,714				\$2,055,164

TRANSPORTATION SYSTEM: 03 INTRASTATE STATE HIGHWAY

439958.1 SR-814/ATLANTIC BLVD OVER THE INTRACOASTAL WATERWAY (BRIDGE #860157) PM: Haiyan Ou

Work Mix: BRIDGE-REPAIR/REHABILITATION **Extra Description:** CATHODIC PROTECTION SYSTEM - PILES

Cont. Class: DISTRICT LET

Phase	FY 2020	FY 2021	FY 2022	FY 2023	FY 2024	5 Year Total
P.E.	\$5,840					\$5,840
Construction	\$387,073					\$387,073
CEI	\$149,056					\$149,056
Total For Project 439958.1	\$541,969					\$541,969

439959.1 SR-838/SUNRISE BLVD OVER SR-7/US-441 (BRIDGES: #860624 & #860625) PM: Helen James

Work Mix: BRIDGE - PAINTING **Extra Description:** BRIDGE PAINTING - 860624, 860625

Cont. Class: DISTRICT LET

Phase	FY 2020	FY 2021	FY 2022	FY 2023	FY 2024	5 Year Total
CEI	\$36,570					\$36,570
Total For Project 439959.1	\$36,570					\$36,570

439960.1 SR-7/US-441 OVER SR-834/SAMPLE ROAD (BRIDGES: #860593 & #860644) PM: Henry Oaikhena

Work Mix: BRIDGE - PAINTING **Extra Description:** BRIDGE PAINTING

Cont. Class: DISTRICT LET

Phase	FY 2020	FY 2021	FY 2022	FY 2023	FY 2024	5 Year Total
P.E.	\$1,847					\$1,847
Construction	\$1,473,753					\$1,473,753
CEI	\$451,736					\$451,736
Total For Project 439960.1	\$1,927,336					\$1,927,336

TRANSPORTATION SYSTEM: 03 INTRASTATE STATE HIGHWAY

439991.1 SR-5/US-1/FEDERAL HWY FROM JOHNSON ST TO SR-822/SHERIDAN ST

PM: Vandana Nagole

Work Mix: SIDEWALK

Extra Description:

2016 MPO CSLIP PRIORITY #2 AND #17; FDOT IS DOING THE PROJECT ON BEHALF OF CITY OF HOLLYWOOD G/W 441582-1. INCLUDES LIGHTING RETROFIT AT THE INTERSECTIONS OF US-1 AND HARDING, SHENANDOAH, AND SHERIDAN STREET. INCLUDES LIGHTNING RETROFIT AT THE INTERSECTIONS OF US-1 AND HARDING, SHENANDOAH, AND SHERIDAN STREET

Cont. Class: DISTRICT LET

Phase	FY 2020	FY 2021	FY 2022	FY 2023	FY 2024	5 Year Total
P.E.	\$625,423					\$625,423
Construction			\$2,811,809			\$2,811,809
CEI			\$507,224			\$507,224
ENV	\$214,000	\$75,000				\$289,000
Total For Project 439991.1	\$839,423	\$75,000	\$3,319,033			\$4,233,456

440072.1 SR-A1A/SE 17 ST/SEABREEZE BLVD FROM MIAMI RD. TO HARBOR DR.

PM: Robert Lopes

Work Mix: LIGHTING

Extra Description:

INTERSECTION LIGHTING RETROFIT IMPROVEMENT B/C RATIO=40 / SHSP=#2 & #3

Cont. Class: TALLAHASSEE LET

Phase	FY 2020	FY 2021	FY 2022	FY 2023	FY 2024	5 Year Total
P.E.	\$7,276					\$7,276
CEI	\$62,577					\$62,577
Total For Project 440072.1	\$69,853					\$69,853

440073.1 SR-A1A FROM SEBASTIAN STREET TO SOUTHEAST 13TH STREET

PM: Robert Lopes

Work Mix: LIGHTING

Extra Description:

INTERSECTION LIGHTING RETROFIT IMPROVEMENT B/C RATIO=40 / SHSP=#2 & #3

Cont. Class: TALLAHASSEE LET

Phase	FY 2020	FY 2021	FY 2022	FY 2023	FY 2024	5 Year Total
P.E.	\$4,582					\$4,582
CEI	\$24,117					\$24,117
Total For Project 440073.1	\$28,699					\$28,699

TRANSPORTATION SYSTEM: 03 INTRASTATE STATE HIGHWAY

440074.1 SR-838/SUNRISE BLVD FROM MAGIC LEAP ENTRANCE TO ANDREWS AVENUE PM: Robert Lopes

Work Mix: LIGHTING **Extra Description:** INTERSECTION LIGHTING RETROFIT IMPROVEMENT B/C RATIO=40 / SHSP=#2 & #3

Cont. Class: TALLAHASSEE LET

Phase	FY 2020	FY 2021	FY 2022	FY 2023	FY 2024	5 Year Total
P.E.	\$8,227					\$8,227
CEI	\$97,349					\$97,349
Total For Project 440074.1	\$105,576					\$105,576

440075.1 SR-817/UNIVERSITY DRIVE FROM RIVERSIDE DRIVE TO SAMPLE ROAD PM: Donovan Pessoa

Work Mix: LIGHTING **Extra Description:** INTERSECTION LIGHTING RETROFIT IMPROVEMENT B/C RATIO=40 / SHSP=#2 & #3

Cont. Class: TALLAHASSEE LET

Phase	FY 2020	FY 2021	FY 2022	FY 2023	FY 2024	5 Year Total
CEI	\$40,660					\$40,660
Total For Project 440075.1	\$40,660					\$40,660

440076.1 SR-834/SAMPLE ROAD FROM NW 85TH AVENUE TO HOLIDAY SPRING BLVD. PM: Donovan Pessoa

Work Mix: LIGHTING **Extra Description:** INTERSECTION LIGHTING RETROFIT IMPROVEMENT B/C RATIO=40 / SHSP=#2 & #3

Cont. Class: TALLAHASSEE LET

Phase	FY 2020	FY 2021	FY 2022	FY 2023	FY 2024	5 Year Total
CEI	\$62,352					\$62,352
Total For Project 440076.1	\$62,352					\$62,352

440077.1 SR-845/POWERLINE ROAD FROM MCNAB RD. TO WEST DRIVE PM: Donovan Pessoa

Work Mix: LIGHTING **Extra Description:** INTERSECTION LIGHTING RETROFIT IMPROVEMENT B/C RATIO=40 / SHSP=#2 & #3 G/W 440075.1; 440076.1 ; 440086.1

Cont. Class: TALLAHASSEE LET

Phase	FY 2020	FY 2021	FY 2022	FY 2023	FY 2024	5 Year Total
CEI	\$22,272					\$22,272
Total For Project 440077.1	\$22,272					\$22,272

TRANSPORTATION SYSTEM: 03 INTRASTATE STATE HIGHWAY

440081.1 SR-7/US-441 FROM PETERS RD. TO NW 8TH STREET

PM: Binod Basnet

Work Mix: LIGHTING

Extra Description:

INTERSECTION LIGHTING IMPROVEMENT ALONG SR-7 IN CITY OF PLANTATION / B/C RATIO = 40 / SHSP = #2 & #3 PETERS RD., SW 6TH ST., SR-842/BROWARD BLVD., NW 5TH ST., NW 6TH CT. AND NW 8TH ST.) ON SR-7 LFA WITH CITY OF PLANTATION 5203= EXCESS FROM CHECK 5202= LFA CK#161361 \$156,975.00 REC'D 4/11/18

Cont. Class: TALLAHASSEE LET

Phase	FY 2020	FY 2021	FY 2022	FY 2023	FY 2024	5 Year Total
P.E.	\$98					\$98
Construction	\$42,641					\$42,641
CEI	\$15,362					\$15,362
Total For Project 440081.1	\$58,101					\$58,101

440082.1 SR-7/US-441 FROM HALLANDALE BEACH BLVD. TO RIVERLAND RD.

PM: Binod Basnet

Work Mix: LIGHTING

Extra Description:

INTERSECTION LIGHTING RETROFIT AT NINE (9) INTERSECTIONS: SR-858/HALLANDALE BEACH BLVD, SR-824/PEMBROKE RD, WASHINGTON ST, MADISON ST, SR-822/SHERIDAN ST, SUNSET DR, SEMINOLE WAY, ORANGE DR & RIVERLAND RD ON SR-7 B/C RATIO = 40 / SHSP = #2 & #3

Cont. Class: TALLAHASSEE LET

Phase	FY 2020	FY 2021	FY 2022	FY 2023	FY 2024	5 Year Total
CEI	\$17,197					\$17,197
Total For Project 440082.1	\$17,197					\$17,197

440083.1 SR-842/BROWARD BLVD FROM KENTUCKY AVE. TO NORTHWEST 15TH AVE.

PM: Binod Basnet

Work Mix: LIGHTING

Extra Description:

INTERSECTION LIGHTING RETROFIT AT SEVEN (7) INTERSECTIONS (KENTUCKY AVE., NW 34TH AVE., NW 31ST AVE., NW 27TH AVE., NW 24TH AVE., NW 18TH AVE. AND NW 15TH AVE.)ON BROWARD BLVD. B/C RATIO = 40 / SHSP = #2 & #3

Cont. Class: TALLAHASSEE LET

Phase	FY 2020	FY 2021	FY 2022	FY 2023	FY 2024	5 Year Total
CEI	\$17,343					\$17,343
Total For Project 440083.1	\$17,343					\$17,343

440084.1 SR-5/US-1 FROM SE 9TH STREET TO SUNRISE BOULEVARD

PM: Binod Basnet

Work Mix: LIGHTING

Extra Description:

INTERSECTION LIGHTING IMPROVEMENT ON US-1 IN CITY OF FORT LAUDERDALE B/C RATIO = 40 / SHSP = #2 & #3 INTERSECTION LIFHTING RETROFIT AT FOUR(4) INTERSECTIONS (SE 9TH ST., SE 7TH ST., BROWARD BLVD., AND SUNRISE BLVD.) ON US-1/FEDERAL HWY

Cont. Class: TALLAHASSEE LET

Phase	FY 2020	FY 2021	FY 2022	FY 2023	FY 2024	5 Year Total
CEI	\$11,686					\$11,686
Total For Project 440084.1	\$11,686					\$11,686

TRANSPORTATION SYSTEM: 03 INTRASTATE STATE HIGHWAY

440085.1 SR-84 FROM SOUTHWEST 9TH AVENUE TO ANDREWS AVENUE

PM: Binod Basnet

Work Mix: LIGHTING

Extra Description:

INTERSECTION LIGHTING RETROFIT AT 3 INTERSECTIONS: SW 9TH AVE, SW 4TH AVE, & S. ANDREWS AVE ON SR-84 IN BROWARD COUNTY B/C RATIO = 40 / SHSP = #2 & #3

Cont. Class: TALLAHASSEE LET

Phase	FY 2020	FY 2021	FY 2022	FY 2023	FY 2024	5 Year Total
CEI	\$7,055					\$7,055
Total For Project 440085.1	\$7,055					\$7,055

440086.1 SR-814/ATLANTIC BLVD FROM NW/SW 27TH AVENUE TO SR-A1A

PM: Donovan Pessoa

Work Mix: LIGHTING

Extra Description:

INTERSECTION LIGHTING RETROFIT IMPROVEMENT B/C RATIO=40 / SHSP=#2 & #3

Cont. Class: TALLAHASSEE LET

Phase	FY 2020	FY 2021	FY 2022	FY 2023	FY 2024	5 Year Total
P.E.	\$3,595					\$3,595
Construction	\$25,000					\$25,000
CEI	\$17,898					\$17,898
Total For Project 440086.1	\$46,493					\$46,493

440087.1 SR-870/COMMERCIAL BLVD FROM NW 70TH AVENUE TO SR-A1A

PM: Bing Wang

Work Mix: LIGHTING

Extra Description:

INTERSECTION LIGHTING RETROFIT IMPROVEMENT B/C RATIO=40 / SHSP=#2 & #3 G/W 440088-1

Cont. Class: TALLAHASSEE LET

Phase	FY 2020	FY 2021	FY 2022	FY 2023	FY 2024	5 Year Total
P.E.	\$1,117					\$1,117
CEI	\$22,743					\$22,743
Total For Project 440087.1	\$23,860					\$23,860

440088.1 SR-816/OAKLAND PARK BLVD FROM ATRIUM WEST TO SR-A1A

PM: Bing Wang

Work Mix: LIGHTING

Extra Description:

INTERSECTION LIGHTING RETROFIT IMPROVEMENT B/C RATIO=40 / SHSP=#2 & #3 LIGHTING RETROFIT ON SR-816/OAKLAND PARK BLVD FROM ATRIUM WEST TO SR-A1A; ALSO INCLUDES CONTINUOUS LIGHTING FROM NE 3RD AVE TO SR-5/US-1. G/W 440087-1 PH3201 & 5201 = RETROFIT CORRIDOR LIGHTING PH6201 & 6203 = SAFETY FUNDED CEI PH3202 & 5202 = ADD'L SAFETY ELEMENTS

Cont. Class: TALLAHASSEE LET

Phase	FY 2020	FY 2021	FY 2022	FY 2023	FY 2024	5 Year Total
P.E.	\$1,535					\$1,535
CEI	\$31,263					\$31,263
Total For Project 440088.1	\$32,798					\$32,798

TRANSPORTATION SYSTEM: 03 INTRASTATE STATE HIGHWAY

440143.1 SR-25/US-27 FR N OF I-75 INTERCHANGE TO BROWARD/PALM BEACH COUNTY LINE PM: Raul Dominguez

Work Mix: MISCELLANEOUS CONSTRUCTION **Extra Description:** SHSP EMPHASIS AREA(S)-LANE DEPARTURE CRASHES; WIDEN OUTSIDE SHOULDERS TO 10FT PAVED(AND 2FT UNPAVED) IN THE SB DIRECTION BETWEEN MP 15.309 AND 27.678. ALSO, RE-ESTABLISH OUTSIDE SHOULDERS IN THE SB DIRECTION AS NEEDED; WIDEN OUTSIDE SHOULDERS TO 10FT PAVED(AND 2FT UNPAVED) IN THE NB DIRECTION FROM MP 15.309 TO 19.809;WIDEN INSIDE SHOULDER TO 10FT PAVED ...IN BOTH DIRECTION FROM MP15.309 AND 27.678; REPLACE AND/ OR REINSTALL EXISTING GUARDRAIL(ADJUST HEIGHT, REWORK SLOPE, ADD RUB RAIL) IN THE NB DIRECTION BETWEEN MP 15.309 AND 27.678; REPLACE EXISTING GUARDRAIL IN THE SB DIRECTION BET- WEEN MP 15.309 AND 19.248 TO MEET CURRENT STANDARDS. G/W WITH 439939-1 , 439940-1 AND 440143-2

Cont. Class: TALLAHASSEE LET

Phase	FY 2020	FY 2021	FY 2022	FY 2023	FY 2024	5 Year Total
P.E.	\$3,859					\$3,859
Construction		\$18,491,615				\$18,491,615
CEI		\$2,773,742	\$94,891			\$2,868,633
ENV	\$45,000					\$45,000
Total For Project 440143.1	\$48,859	\$21,265,357	\$94,891			\$21,409,107

440143.2 SR-25/US-27 FR N OF I-75 INTERCHANGE TO BROWARD/PALM BEACH COUNTY LINE PM: Raul Dominguez

Work Mix: MISCELLANEOUS CONSTRUCTION **Extra Description:** LET WITH 440143-1, 439939-1 AND 439940-1 RUN FIBER BETWEEN THREE ITS VIDEO POLES AND TIE INTO EXISTING INFRASTRUCTURE AT I-75 INTERCHANGE

Cont. Class: TALLAHASSEE LET

Phase	FY 2020	FY 2021	FY 2022	FY 2023	FY 2024	5 Year Total
Construction	\$70,000	\$1,993,632				\$2,063,632
CEI		\$199,701				\$199,701
ENV	\$30,000					\$30,000
Total For Project 440143.2	\$100,000	\$2,193,333				\$2,293,333

440746.3 SR-845/POWERLINE RD FR SR-816/OAKLAND PK BV TO SR-870/COMMERCIAL BV PM: Thuc Le

Work Mix: BIKE LANE/SIDEWALK **Extra Description:** FEDERAL FUNDS "TGR" TO BE OBLIGATED BY 09/30/2019 AND EXPENDED BY 09/30/2024; LFA W/ CITY OF OAKLAND PARK. GOES WITH 440746-1/2/4/5 AND 441727-1 PH32-01/52-02:LFA W/CITY OF OAKLAND PARK (AND 31-01) PH32-02 THRU 06: STIPENDS (TIGER FUNDS) PH62-01: CEI PH62-02: POST DESIGN PHC2-50: NEPA EVALUATION CK #111423 REC'D FROM CI OF OAKLAND PARK ON 6/1/17 @ 94,533 PH62-03 SU FOR 20% CONTINGENCY CK#117270 RECVD \$603,554 ON 03/07/19 FOR 5X AND 6X CK#117340 RECVD \$94,533 ON 03/19/19 FOR 5X AND 6X C2-20 CHECK RCV'D \$6,474 ON 05/21/19

Cont. Class: DESIGN BUILD

Phase	FY 2020	FY 2021	FY 2022	FY 2023	FY 2024	5 Year Total
P.E.	\$76,756					\$76,756
Construction	\$2,264,007					\$2,264,007
CEI	\$373,782					\$373,782
ENV	\$3,917					\$3,917
Total For Project 440746.3	\$2,718,462					\$2,718,462

TRANSPORTATION SYSTEM: 03 INTRASTATE STATE HIGHWAY

441360.1 A1A FROM SOUTHERN CITY LIMIT OF HILLSBORO BEACH TO SOUTHEAST 3RD ST. PM: Binod Basnet

Work Mix: BIKE LANE/SIDEWALK **Extra Description:** ADD BIKE LANES/REPAIR SHOULDERS FOR EXTENT, ADD SIDEWALK IN NORTHERN URBAN SECTION, AND RAISE ROAD WHERE FLOODING OCCURS IN SOUTH SECTION. 2017 MPO PRIORITY #19

Cont. Class: DISTRICT LET

Phase	FY 2020	FY 2021	FY 2022	FY 2023	FY 2024	5 Year Total
P.E.	\$16,572					\$16,572
Construction			\$5,395,938			\$5,395,938
CEI			\$808,757	\$27,697		\$836,454
Total For Project 441360.1	\$16,572		\$6,204,695	\$27,697		\$6,248,964

441379.1 SR-848/STIRLING ROAD OVER C-10 CANAL BRIDGE #860591 PM: Vandana Nagole

Work Mix: BRIDGE-REPAIR/REHABILITATION **Extra Description:**

Cont. Class: DISTRICT LET

Phase	FY 2020	FY 2021	FY 2022	FY 2023	FY 2024	5 Year Total
P.E.	\$12,953					\$12,953
Construction		\$103,822				\$103,822
CEI		\$36,902				\$36,902
ENV	\$20,381					\$20,381
Total For Project 441379.1	\$33,334	\$140,724				\$174,058

441381.2 SR-845/POWERLINE ROAD AT NW 59TH COURT PM: Raul Dominguez

Work Mix: TRANSIT IMPROVEMENT **Extra Description:** UTILITY WORK FOR 441381-1 56-01 = FPL DISTRIBUTION 56-02 = FPL TRANSMISSION

Cont. Class: MISC - NO LETTING

Phase	FY 2020	FY 2021	FY 2022	FY 2023	FY 2024	5 Year Total
Construction	\$90,500					\$90,500
Total For Project 441381.2	\$90,500					\$90,500

441454.1 US-27 & I-75 INTERCHANGE PM: Helen James

Work Mix: BRIDGE - PAINTING **Extra Description:** BRIDGE PAINTING

Cont. Class: DISTRICT LET

Phase	FY 2020	FY 2021	FY 2022	FY 2023	FY 2024	5 Year Total
CEI	\$36,237					\$36,237
Total For Project 441454.1	\$36,237					\$36,237

TRANSPORTATION SYSTEM: 03 INTRASTATE STATE HIGHWAY

441458.1 SR-A1A OVER HILLSBORO INLET BRIDGE# 860011

PM: Donovan Pessoa

Work Mix: BRIDGE-REPAIR/REHABILITATION **Extra Description:** SCOUR COUNTERMEASURES

Cont. Class: DISTRICT LET

Phase	FY 2020	FY 2021	FY 2022	FY 2023	FY 2024	5 Year Total
P.E.	\$30,439					\$30,439
Construction		\$693,798				\$693,798
CEI		\$159,574				\$159,574
ENV	\$18,730					\$18,730
Total For Project 441458.1	\$49,169	\$853,372				\$902,541

441462.1 SR-822/SHERIDAN STREET OVER INTRACOASTAL WATERWAY BRIDGE# 860043

PM: Humberto Ivan Arrieta

Work Mix: BRIDGE-REPAIR/REHABILITATION **Extra Description:** MOVABLE BRIDGE REHAB

Cont. Class: DISTRICT LET

Phase	FY 2020	FY 2021	FY 2022	FY 2023	FY 2024	5 Year Total
P.E.	\$15,000					\$15,000
Construction		\$5,806,529				\$5,806,529
CEI		\$870,980	\$29,797			\$900,777
ENV	\$10,000					\$10,000
Total For Project 441462.1	\$25,000	\$6,677,509	\$29,797			\$6,732,306

441473.1 SR-844/14TH STREET CAUSEWAY OVER INTRACOASTAL WATERWAY BRIDGE# 860060

PM: Helen James

Work Mix: BRIDGE - PAINTING **Extra Description:** BRIDGE PAINTING

Cont. Class: DISTRICT LET

Phase	FY 2020	FY 2021	FY 2022	FY 2023	FY 2024	5 Year Total
P.E.	\$4,846					\$4,846
Construction		\$1,887,515				\$1,887,515
CEI		\$330,491				\$330,491
ENV	\$13,704					\$13,704
Total For Project 441473.1	\$18,550	\$2,218,006				\$2,236,556

TRANSPORTATION SYSTEM: 03 INTRASTATE STATE HIGHWAY

441474.1 SR-816/OAKLAND PARK BLVD OVER CANAL C-131 BRIDGE# 860139 PM: Bing Wang

Work Mix: BRIDGE-REPAIR/REHABILITATION **Extra Description:** SCOUR COUNTERMEASURES

Cont. Class: DISTRICT LET

Phase	FY 2020	FY 2021	FY 2022	FY 2023	FY 2024	5 Year Total
P.E.	\$1,995					\$1,995
Construction		\$524,896				\$524,896
CEI		\$120,245				\$120,245
ENV	\$30,550					\$30,550
Total For Project 441474.1	\$32,545	\$645,141				\$677,686

441582.1 SR-5/US-1/FEDERAL HWY FROM SR-824/PEMBROKE ROAD TO JOHNSON STREET PM: Vandana Nagole

Work Mix: BIKE LANE/SIDEWALK **Extra Description:** 2017 MPO PRIORITY #23 FDOT IS DOING THE PROJECT ON BEHALF OF CITY OF HOLLYWOOD PEMBROKE RD. TO WASHINGTON ST. (CSLIP PRIORITY #20) WASHINGTON ST. TO YOUNG CIRCLE (CSLIP PRIORITY #22) YOUNG CIRCLE TO JOHNSON ST. (CSLIP PRIORITY #11) G/W 439991-1

Cont. Class: DISTRICT LET

Phase	FY 2020	FY 2021	FY 2022	FY 2023	FY 2024	5 Year Total
P.E.	\$937,704					\$937,704
Construction			\$5,754,389			\$5,754,389
CEI			\$863,157	\$29,537		\$892,694
ENV		\$30,000				\$30,000
Total For Project 441582.1	\$937,704	\$30,000	\$6,617,546	\$29,537		\$7,614,787

441596.1 SR-816/OAKLAND PARK BLVD @ SFRC CROSSING #628191B PM: Maurice Borrows

Work Mix: RAIL SAFETY PROJECT **Extra Description:** REHABILITATION OF RAILROAD CROSSING #628191B AT OAKLAND PK BLVD ON THE SOUTH FLORIDA RAIL CORRIDOR

Cont. Class: MISC - NO LETTING

Phase	FY 2020	FY 2021	FY 2022	FY 2023	FY 2024	5 Year Total
Construction	\$566,310					\$566,310
Total For Project 441596.1	\$566,310					\$566,310

TRANSPORTATION SYSTEM: 03 INTRASTATE STATE HIGHWAY

441628.1 SR-A1A FROM PINE AVENUE TO SUNSET LANE

PM: Brad Salisbury

Work Mix: RESURFACING

Extra Description:

32-01 SURVEY; 32-03 SIGNAL/LIGHTING 52-02 LFA W/ LAUDERDALE-BY-THE-SEA

Cont. Class: DISTRICT LET

Phase	FY 2020	FY 2021	FY 2022	FY 2023	FY 2024	5 Year Total
P.E.	\$69,601					\$69,601
Construction	\$65,000	\$817,239				\$882,239
CEI		\$187,965				\$187,965
ENV	\$20,000	\$10,000				\$30,000
Total For Project 441628.1	\$154,601	\$1,015,204				\$1,169,805

441629.1 SR-822/SHERIDAN STREET FROM WEST OF NORTH 22ND AVE TO SR-5/US-1

PM: July Jimenez

Work Mix: RESURFACING

Extra Description:

56-01 LIGHT ON FPL POLES

Cont. Class: DISTRICT LET

Phase	FY 2020	FY 2021	FY 2022	FY 2023	FY 2024	5 Year Total
P.E.	\$200,262					\$200,262
Construction	\$45,000	\$1,001,047				\$1,046,047
CEI		\$230,707				\$230,707
Total For Project 441629.1	\$245,262	\$1,231,754				\$1,477,016

441630.1 SR-834/SAMPLE ROAD FROM NW 5TH TERRACE TO SR-5/US-1

PM: Robert Lopes

Work Mix: RESURFACING

Extra Description:

G/W 439910-1 32-42 = MATERIAL LAB SUB-SURFACE EXPLORATION TESTING

Cont. Class: TALLAHASSEE LET

Phase	FY 2020	FY 2021	FY 2022	FY 2023	FY 2024	5 Year Total
P.E.	\$50,626					\$50,626
Construction	\$35,000	\$2,092,768				\$2,127,768
CEI		\$230,401				\$230,401
Total For Project 441630.1	\$85,626	\$2,323,169				\$2,408,795

TRANSPORTATION SYSTEM: 03 INTRASTATE STATE HIGHWAY

441713.1 RAIL CROSSING GRADE SEPERATION EVALUATION

PM: Alexander Barr

Work Mix: FEASIBILITY STUDY

Extra Description:

FEASIBILITY STUDY @ COPANS ROAD RAIL CROSSING GRADE SEPERATION EVALUATION AT COPANS ROAD RAILROAD CROSSING WEST OF I-95 (SFRC TRACKS)

Cont. Class: MISC - NO LETTING

Phase	FY 2020	FY 2021	FY 2022	FY 2023	FY 2024	5 Year Total
PDE	\$160,000					\$160,000
Total For Project 441713.1	\$160,000					\$160,000

441721.1 SR-838/SUNRISE BLVD FROM SR-5/US-1/SEARSTOWN TO E OF NE 10TH AVENUE

PM: Brad Salisbury

Work Mix: ADD LEFT TURN LANE(S)

Extra Description:

TSM&O IMPROVEMENTS W/WIDENING FOR AN ADDITIONAL WB LEFT TURN LANE AT US-1 (SEARSTOWN INTERSECTION)

Cont. Class: DISTRICT LET

Phase	FY 2020	FY 2021	FY 2022	FY 2023	FY 2024	5 Year Total
P.E.	\$169,372					\$169,372
Construction			\$685,066			\$685,066
CEI			\$156,254			\$156,254
ENV	\$20,000					\$20,000
Total For Project 441721.1	\$189,372		\$841,320			\$1,030,692

441727.1 SR-845/POWERLINE RD. FROM NW 29TH ST. TO SR-816/OAKLAND PARK BLVD.

PM: Thuc Le

Work Mix: ROAD RECONSTRUCTION - 2 LANE

Extra Description:

GOES WITH 440746-1/-2/-3/-4/-5

Cont. Class: DESIGN BUILD

Phase	FY 2020	FY 2021	FY 2022	FY 2023	FY 2024	5 Year Total
P.E.	\$28,247					\$28,247
Construction	\$408,769					\$408,769
CEI	\$90,050					\$90,050
ENV	\$25,000					\$25,000
Total For Project 441727.1	\$552,066					\$552,066

TRANSPORTATION SYSTEM: 03 INTRASTATE STATE HIGHWAY

441754.1 SR-A1A ATMS DEPLOYMENT

PM: Donovan Pessoa

Work Mix: ATMS - ARTERIAL TRAFFIC MGMT
Cont. Class: DISTRICT LET

Extra Description:

ATMS DEPLOYMENT ON SE 17TH STREET FROM SR-5/US-1 TO SEABREEZE BLVD; SEABREEZE BLVD FROM SE 17TH ST TO SR-838/ SUNRISE BLVD (INCLUDING WIRELESS CONNECTIVITY TO THE LAS OLAS BRIDGE); SUNRISE BLVD FROM SR-5/US-1 TO SEABREEZE BLVD PROJECT IS PART OF TSM&O MASTER PLAN 2019 MPO PRIORITY #16/TSM&O

Phase	FY 2020	FY 2021	FY 2022	FY 2023	FY 2024	5 Year Total
P.E.	\$880,315					\$880,315
Construction				\$4,453,655		\$4,453,655
CEI				\$748,268	\$17,165	\$765,433
Total For Project 441754.1	\$880,315			\$5,201,923	\$17,165	\$6,099,403

441759.1 SR-84 RAIL MONITORING & 4 FEC CROSSINGS

PM: Anson Sonnett

Work Mix: ITS COMMUNICATION SYSTEM
Cont. Class: DISTRICT LET

Extra Description:

CROSSINGS: OAKLAND PARK BLVD, SUNRISE BLVD, PEMBROKE ROAD, HALLANDALE BEACH BLVD 2019 MPO PRIORITY #16/TSM&O

Phase	FY 2020	FY 2021	FY 2022	FY 2023	FY 2024	5 Year Total
P.E.	\$504,376					\$504,376
Construction			\$35,000	\$1,332,006		\$1,367,006
CEI				\$303,328		\$303,328
Total For Project 441759.1	\$504,376		\$35,000	\$1,635,334		\$2,174,710

441770.1 SR-822/SHERIDAN STREET AT NORTH 46TH AVENUE

PM: Anna Plegachova

Work Mix: TRAFFIC SIGNAL UPDATE
Cont. Class: TALLAHASSEE LET

Extra Description:

NPV=\$5,703,031; B/C=11.6 SHSP EMPHASIS AREA(S)- INTERSECTION CRASHES

Phase	FY 2020	FY 2021	FY 2022	FY 2023	FY 2024	5 Year Total
P.E.	\$200,194					\$200,194
Construction			\$740,995			\$740,995
CEI			\$170,264			\$170,264
ENV	\$5,000					\$5,000
Total For Project 441770.1	\$205,194		\$911,259			\$1,116,453

TRANSPORTATION SYSTEM: 03 INTRASTATE STATE HIGHWAY

441771.1 SR-838/SUNRISE BOULEVARD AT SR-845/POWERLINE ROAD

PM: Brad Salisbury

Work Mix: TRAFFIC SIGNAL UPDATE

Extra Description:

NPV=\$3,481,539; B/C=6.9 SHSP EMPHASIS AREA(S)- INTERSECTION & VULNERABLE ROAD USER CRASHES

Cont. Class: TALLAHASSEE LET

Phase	FY 2020	FY 2021	FY 2022	FY 2023	FY 2024	5 Year Total
P.E.	\$178,701					\$178,701
Construction			\$578,959			\$578,959
CEI			\$133,160			\$133,160
ENV	\$5,000					\$5,000
Total For Project 441771.1	\$183,701		\$712,119			\$895,820

441772.1 SR-7/US-441 FROM RIVERLAND ROAD TO SOUTH OF SR-736/DAVIE BLVD

PM: Robert Lopes

Work Mix: LIGHTING

Extra Description:

NPV=\$1,543,746; B/C=6.6 SHSP EMPHASIS AREA(S)- INTERSECTION AND VULNERABLE ROAD USER CRASHES

Cont. Class: TALLAHASSEE LET

Phase	FY 2020	FY 2021	FY 2022	FY 2023	FY 2024	5 Year Total
P.E.	\$125,000					\$125,000
Construction			\$269,307			\$269,307
CEI			\$74,987			\$74,987
Total For Project 441772.1	\$125,000		\$344,294			\$469,294

441774.1 SR-817/UNIVERSITY DRIVE AT JOHNSON STREET

PM: Adham Naiem

Work Mix: WIDEN/RESURFACE EXIST LANES

Extra Description:

NPV=\$3,100,934; B/C=31.2; SHSP=2; REPLACE LUMINAIRES ON THE EAST SIDE OF SR-817/UNIVERSITY DR. AT APPROX. 60FT SOUTH AND 80FT NORTH OF JOHNSON ST. WITH LEDS (FDOT POLES); INSTALL LEDS MOUNTED AT A HEIGHT OF 50 FEET ON THE NORTH SIDE OF JOHNSON STREET WIDEN LEFT TURNLANE--REDUCE TRAFFIC SEPARATOR FROM 4 TO 2FT AT APPROXIMATELY 40 FEET EAST OF UNIVERSITY DRIVE AND ON THE SOUTH SIDE OF JOHNSON STREET AT APPROXIMATELY 20 FEET WEST OF UNIVERSITY DRIVE (FDOT POLES)-INSTALL LEDS; INSTALL LED LUMINAIRE ATTACHED TO EXISTING FPL UTILITY POLE; PROVIDE TWO-FOOT POSITIVE OFFSET FOR NORTHBOUND LEFT-TURN LANE AND THREE-FOOT POSITIVE OFFSET FOR SB LEFT-TURN LANE WITH A TWO-FOOT TRAFFIC SEPARATOR; MILLING AND RESURFACING OF THE INTERSECTION. G/W 441796-1

Cont. Class: TALLAHASSEE LET

Phase	FY 2020	FY 2021	FY 2022	FY 2023	FY 2024	5 Year Total
P.E.	\$47,830					\$47,830
Construction			\$422,916			\$422,916
CEI			\$151,710			\$151,710
Total For Project 441774.1	\$47,830		\$574,626			\$622,456

TRANSPORTATION SYSTEM: 03 INTRASTATE STATE HIGHWAY

441795.1 SR-25/US-27 FROM GRIFFIN ROAD TO TRUCK STOP

PM: Raul Dominguez

Work Mix: LIGHTING

Extra Description:

NPV=\$1,445,275; B/C=5.0; UPGRADE LIGHTING AT THE US-27/GRIFFIN ROAD INTERSECTION AND EXTEND TO THE TRUCK STOP SHSP EMPHASIS AREA(S)- INTERSECTION CRASHES

Cont. Class: TALLAHASSEE LET

Phase	FY 2020	FY 2021	FY 2022	FY 2023	FY 2024	5 Year Total
P.E.	\$4,490					\$4,490
Construction			\$405,451			\$405,451
CEI			\$146,277			\$146,277
ENV	\$10,000					\$10,000
Total For Project 441795.1	\$14,490		\$551,728			\$566,218

441796.1 SR-845/POWERLINE ROAD AT NW 13TH STREET

PM: Adham Naiem

Work Mix: LIGHTING

Extra Description:

NPV=\$1,196,834; B/C=7.0; UPGRADE LIGHTING SHSP EMPHASIS AREA(S)- INTERSECTION CRASHES G/W 441774-1

Cont. Class: TALLAHASSEE LET

Phase	FY 2020	FY 2021	FY 2022	FY 2023	FY 2024	5 Year Total
P.E.	\$60,524					\$60,524
Construction			\$222,907			\$222,907
CEI			\$80,190			\$80,190
ENV	\$10,000					\$10,000
Total For Project 441796.1	\$70,524		\$303,097			\$373,621

441799.1 SR-842/BROWARD BOULEVARD FROM SR-7/US-441 TO WEST OF W 27TH AVENUE

PM: Kenzot Jasmin

Work Mix: LIGHTING

Extra Description:

NPV=\$5,170,310; B/C=7.6 SHSP EMPHASIS AREA(S)- INTERSECTION AND VULNERABLE ROAD USER CRASHES. RELOCATION OF THE TRANSIT BUS STOP.

Cont. Class: TALLAHASSEE LET

Phase	FY 2020	FY 2021	FY 2022	FY 2023	FY 2024	5 Year Total
P.E.	\$271,359					\$271,359
RW Support			\$93,000			\$93,000
RW Land			\$56,745			\$56,745
Construction					\$838,578	\$838,578
CEI					\$226,964	\$226,964
Total For Project 441799.1	\$271,359		\$149,745		\$1,065,542	\$1,486,646

TRANSPORTATION SYSTEM: 03 INTRASTATE STATE HIGHWAY

441944.1 SR-870/COMMERCIAL BLVD FROM ROCK ISLAND ROAD TO SR-5/US-1 **PM:** Robert Lopes

Work Mix: ATMS - ARTERIAL TRAFFIC MGMT **Extra Description:** INSTALL ADAPTIVE TRAFFIC CONTROL SYSTEM AND ATMS G/W: 441944-2 2019 MPO PRIORITY #16/TSM&O

Cont. Class: TALLAHASSEE LET

Phase	FY 2020	FY 2021	FY 2022	FY 2023	FY 2024	5 Year Total
P.E.			\$675,000			\$675,000
Construction					\$3,612,097	\$3,612,097
CEI					\$632,483	\$632,483
Total For Project 441944.1			\$675,000		\$4,244,580	\$4,919,580

441944.2 SR-870/COMMERCIAL BLVD FROM ROCK ISLAND ROAD TO ANDREWS AVENUE **PM:** Robert Lopes

Work Mix: TRAFFIC OPS IMPROVEMENT **Extra Description:** ANTICIPATED NPV=\$16,463,201; B/C=10.3 DEPLOY ADAPTIVE TRAFFIC CONTROL SYSTEM (ATCS) G/W: 441944-1 2019 MPO PRIORITY #16/TSM&O

Cont. Class: TALLAHASSEE LET

Phase	FY 2020	FY 2021	FY 2022	FY 2023	FY 2024	5 Year Total
P.E.			\$300,785	\$13,563		\$314,348
Construction				\$25,000	\$1,772,798	\$1,797,798
CEI					\$310,240	\$310,240
ENV			\$10,000			\$10,000
Total For Project 441944.2			\$310,785	\$38,563	\$2,083,038	\$2,432,386

441955.1 SR-5/US-1 @ SR-838/SUNRISE BOULEVARD **PM:** Raul Dominguez

Work Mix: PD&E/EMO STUDY **Extra Description:** 2020 MPO PRIORITY #6 @ GATEWAY THEATER STATE FUNDS ONLY R/W NEEDED

Cont. Class: MISC - NO LETTING

Phase	FY 2020	FY 2021	FY 2022	FY 2023	FY 2024	5 Year Total
PDE			\$500,000	\$1,500,000		\$2,000,000
Total For Project 441955.1			\$500,000	\$1,500,000		\$2,000,000

TRANSPORTATION SYSTEM: 03 INTRASTATE STATE HIGHWAY

443309.1 SR-842/BROWARD BLVD. FROM NW/SW 7TH AVE TO EAST OF SR-5/US-1/FED HWY PM: Kentot Jasmin

Work Mix: INTERSECTION IMPROVEMENT **Extra Description:** REMOVE PAVERS AT NW/SW 7TH AVE, ANDREWS AVE, SE 3RD AVE, AND SE 6TH AVE. INTERSECTIONS ON BROWARD BLVD. AND REPLACE WITH FULL DEPTH ASPHALT.
Cont. Class: DISTRICT LET

Phase	FY 2020	FY 2021	FY 2022	FY 2023	FY 2024	5 Year Total
P.E.	\$9,337					\$9,337
Construction	\$7,000		\$1,224,235			\$1,231,235
CEI			\$214,251			\$214,251
ENV	\$5,000					\$5,000
Total For Project 443309.1	\$21,337		\$1,438,486			\$1,459,823

443528.1 SR-848/STIRLING ROAD @ NORTH PARK RD/33RD AVE PM: Vandana Nagole

Work Mix: TRAFFIC SIGNAL UPDATE **Extra Description:** DESIGN AND RW ACQUISITION TO UPGRADE THE EXISTING SIGNAL TO MAST ARMS; CONSTRUCTION VIA PB
Cont. Class: MISC - NO LETTING

Phase	FY 2020	FY 2021	FY 2022	FY 2023	FY 2024	5 Year Total
P.E.	\$172,904					\$172,904
RW Support		\$196,500				\$196,500
RW Land		\$474,128				\$474,128
Total For Project 443528.1	\$172,904	\$670,628				\$843,532

443591.1 SR-7/US-441 @ OAKES ROAD PM: July Jimenez

Work Mix: INTERSECTION IMPROVEMENT **Extra Description:** DUAL EB TO NB LEFT TURN LANES AND ONE EXCLUSIVE EB TO SB RIGHT TURN LANE.
Cont. Class: TALLAHASSEE LET

Phase	FY 2020	FY 2021	FY 2022	FY 2023	FY 2024	5 Year Total
P.E.	\$625,122					\$625,122
Construction				\$2,065,534		\$2,065,534
CEI				\$361,468		\$361,468
Total For Project 443591.1	\$625,122			\$2,427,002		\$3,052,124

TRANSPORTATION SYSTEM: 03 INTRASTATE STATE HIGHWAY

443594.1 SR-5/US-1 OVER DANIA CUTOFF CANAL BRIDGE 860001

PM: Thuc Le

Work Mix: BRIDGE-REPAIR/REHABILITATION

Extra Description:

FENDER MODIFICATION AND SLOPE PROTECTION.

Cont. Class: DISTRICT LET

Phase	FY 2020	FY 2021	FY 2022	FY 2023	FY 2024	5 Year Total
P.E.	\$210,000					\$210,000
Construction			\$494,997			\$494,997
CEI			\$173,245			\$173,245
ENV	\$10,000	\$5,000				\$15,000
Total For Project 443594.1	\$220,000	\$5,000	\$668,242			\$893,242

443597.1 SR-817/UNIVERSITY DR FR N. OF SR-824/PEMBROKE RD TO N. OF JOHNSON ST

PM: Adham Naiem

Work Mix: BIKE LANE/SIDEWALK

Extra Description:

2020 MPO CSMP PRIORITY #1 CITY OF PEMBROKE PINES BIKE LANE AND SIDEWALK PROJECT. BASED ON FEASIBILITY STUDY DONE UNDER 432066-3 SR 817/UNIVERSITY DRIVE; AT PEMBROKE ROAD & PINES BLVD SAFETY LIGHTING PROJECTS NPV= \$20,991,198; B/C RATIO=17.1; SHSP EMPHASIS AREA= 2 INTERSECTION CRASHES G/W 443597-3

Cont. Class: DISTRICT LET

Phase	FY 2020	FY 2021	FY 2022	FY 2023	FY 2024	5 Year Total
P.E.			\$1,049,380			\$1,049,380
Total For Project 443597.1			\$1,049,380			\$1,049,380

443597.2 SR-817/UNIVERSITY DRIVE FR S. OF SR-848/STIRLING RD TO N. OF SW 36 ST

PM: Henry Oaikhena

Work Mix: BIKE LANE/SIDEWALK

Extra Description:

2020 MPO CSMP PRIORITY #3 TOWN OF DAVIE BASED ON FEASIBILITY STUDY DONE UNDER 432066-3

Cont. Class: DISTRICT LET

Phase	FY 2020	FY 2021	FY 2022	FY 2023	FY 2024	5 Year Total
P.E.			\$810,780			\$810,780
Total For Project 443597.2			\$810,780			\$810,780

443597.3 SR-817/UNIVERSITY DRIVE FR N. OF SOUTHGATE BLVD TO N. OF RAMBLEWOOD DR

PM: Henry Oaikhena

Work Mix: BIKE LANE/SIDEWALK

Extra Description:

2020 MPO CSMP PRIORITY #2 CITY OF CORAL SPRINGS BASED ON FEASIBILITY STUDY DONE UNDER 432066-3 SR 817/UNIVERSITY DRIVE; AT SOUTHGATE BLVD SAFETY LIGHTING PROJECT NPV= \$20,991,198; B/C=17.1; SHSP=2 INTERSECTION CRASHES G/W 443597-1

Cont. Class: DISTRICT LET

Phase	FY 2020	FY 2021	FY 2022	FY 2023	FY 2024	5 Year Total
P.E.			\$840,743			\$840,743
Total For Project 443597.3			\$840,743			\$840,743

TRANSPORTATION SYSTEM: 03 INTRASTATE STATE HIGHWAY

443797.1 SR-5/US-1 AT SE 10TH STREET

PM: Maria Formoso

Work Mix: LIGHTING

Extra Description:

ANTICIPATED NPV=\$2,791,083; B/C=18.2 UPGRADE LIGHTING AT THE INTERSECTION TO BE COMPLIANT WITH THE CURRENT FDOT STANDARDS GOES WITH 443798-1

Cont. Class: TALLAHASSEE LET

Phase	FY 2020	FY 2021	FY 2022	FY 2023	FY 2024	5 Year Total
P.E.		\$51,853	\$6,517			\$58,370
Construction			\$11,291	\$122,519		\$133,810
CEI			\$33,417	\$9,801		\$43,218
ENV		\$10,000				\$10,000
Total For Project 443797.1		\$61,853	\$51,225	\$132,320		\$245,398

443798.1 SR-820/HOLLYWOOD BLVD FROM SOUTH 17TH AVENUE AND SOUTH 16TH AVENUE

PM: Maria Formoso

Work Mix: LIGHTING

Extra Description:

ANTICIPATED NPV=\$474,032; B/C=5.3;INSTALL (3) NEW LED POLES ON THE WEST SIDE OF THE SR 820/HOLLYWOOD BLVD. AND 17TH AVE INTERSECTION; RETROFIT (12) EXISTING 250-WATT AND 400-WATT HPS COBRA HEAD WITH NEW LED 180-WATT LUMINAIRES. GOES WITH 443797-1

Cont. Class: TALLAHASSEE LET

Phase	FY 2020	FY 2021	FY 2022	FY 2023	FY 2024	5 Year Total
P.E.		\$52,187				\$52,187
Construction				\$109,540		\$109,540
CEI				\$39,435		\$39,435
ENV		\$10,000				\$10,000
Total For Project 443798.1		\$62,187		\$148,975		\$211,162

443844.1 SR-838/SUNRISE BLVD FROM NW 34TH AVE TO SR-845/POWERLINE ROAD

PM: Adham Naiem

Work Mix: LIGHTING

Extra Description:

NPV=\$8,696,340;B/C=29.6 REMOVE 4 EXISTING POLES; RETROFIT 85 EXISTING HPS LUMINAIRES WITH 288WATT LED.RETROFIT 4 EXISTING HPS WITH 130WATT LED. INSTALL 4 NEW POLES WITH 288WATT LED MOUNT @ 45FT TO REPLACE KNOCKDOWN POLES. INSTALL 10 NEW POLE WITH 88WATT LED MOUNT @ 35FEET TO AVOID UTILITY CONFLICT.

Cont. Class: TALLAHASSEE LET

Phase	FY 2020	FY 2021	FY 2022	FY 2023	FY 2024	5 Year Total
P.E.	\$287,299	\$19,866	\$19,866			\$327,031
Construction			\$15,000	\$373,488		\$388,488
CEI				\$134,455		\$134,455
ENV		\$10,000				\$10,000
Total For Project 443844.1	\$287,299	\$29,866	\$34,866	\$507,943		\$859,974

TRANSPORTATION SYSTEM: 03 INTRASTATE STATE HIGHWAY

443845.1 SR-7/US-441 FROM SR-870/COMMERCIAL BLVD TO BAILEY RD/NW 62 ST PM: Scott Thurman

Work Mix: RESURFACING **Extra Description:** ANTICIPATED NPV=\$833,563;B/C=3.8;INSTALL (23) NEW FDOT (THAT AVOID UTILITY CONFLICTS) WITH 130-WATT LED LUMINAIRES MOUNTED AT A HEIGHT OF 35 FEET; RETROFIT (19) EXISTING HPS COBRA HEAD LIGHT POLES WITH NEW LED 177-WATT LUMINAIRES ON THE WEST SIDE.
Cont. Class: TALLAHASSEE LET PROJECT COMBINED WITH 443993-1 (RRR)

Phase	FY 2020	FY 2021	FY 2022	FY 2023	FY 2024	5 Year Total
P.E.	\$198,948					\$198,948
Construction			\$1,876,349			\$1,876,349
CEI			\$172,085			\$172,085
ENV	\$10,000	\$5,000				\$15,000
Total For Project 443845.1	\$208,948	\$5,000	\$2,048,434			\$2,262,382

443846.1 SR-818/GRIFFIN RD FROM SR-7/US-441 TO ANGLERS AVENUE PM: Kenzot Jasmin

Work Mix: LIGHTING **Extra Description:** ANTICIPATED NPV=\$2,300,395;B/C=3.4;REMOVE(1)EXISTING LUMINAIRE;INSTALL(1) NEW POLE WITH 338-WATT LED LUMINAIRES MOUNTED AT A HEIGHT OF 45 FEET; INSTALL (89) NEW LIGHT POLES (THAT AVOID UTILITY CONFLICTS)WITH 130-WATT LED LUMINAIRES MOUNTED AT A HEIGHT OF 35FEET;RETROFIT(65) EXISTING RETROFIT (65)EXISTING HPS COBRA HEAD WITH NEW LED 388-WATT LUMINAIRES
Cont. Class: TALLAHASSEE LET

Phase	FY 2020	FY 2021	FY 2022	FY 2023	FY 2024	5 Year Total
P.E.		\$302,651	\$13,647			\$316,298
Construction				\$1,735,628		\$1,735,628
CEI				\$303,734		\$303,734
ENV		\$10,000				\$10,000
Total For Project 443846.1		\$312,651	\$13,647	\$2,039,362		\$2,365,660

443941.1 HALLANDALE BEACH ADAPTIVE TRAFFIC CONTROL SYSTEM PM: Alexander Estrada

Work Mix: TRAFFIC CONTROL DEVICES/SYSTEM **Extra Description:** 2019 MPO CSLIP PRIORITY #1 ADMINISTERED BY FDOT ON BEHALF OF CITY OF HALLANDALE BEACH INSTALL ADAPTIVE CONTROL SYSTEMS AT 19 INTERSECTIONS ALONG HALLANDALE BEACH BLVD. AND US-1 WITHIN CITY LIMITS
Cont. Class: DISTRICT LET

Phase	FY 2020	FY 2021	FY 2022	FY 2023	FY 2024	5 Year Total
P.E.			\$310,000			\$310,000
Construction					\$2,237,626	\$2,237,626
CEI					\$388,062	\$388,062
ENV			\$10,000			\$10,000
Total For Project 443941.1			\$320,000		\$2,625,688	\$2,945,688

TRANSPORTATION SYSTEM: 03 INTRASTATE STATE HIGHWAY

444009.1 SR A1A/17TH ST/OVER MERCEDES RIVER

PM: Raul Dominguez

Work Mix: BRIDGE-REPAIR/REHABILITATION

Extra Description:

CATHODIC PROTECTION BRIDGE#860035

Cont. Class: DISTRICT LET

Phase	FY 2020	FY 2021	FY 2022	FY 2023	FY 2024	5 Year Total
P.E.	\$260,787					\$260,787
Construction			\$1,532,941			\$1,532,941
CEI			\$268,563			\$268,563
ENV	\$10,000	\$5,000				\$15,000
Total For Project 444009.1	\$270,787	\$5,000	\$1,801,504			\$2,077,291

444118.1 SR-736/DAVIE BLVD FROM SR-9/I-95 TO SR-5/US-1

PM: Alexander Estrada

Work Mix: ATMS - ARTERIAL TRAFFIC MGMT

Extra Description:

2020 MPO TSM&O/SAFETY PRIORITY# 1

Cont. Class: TALLAHASSEE LET

Phase	FY 2020	FY 2021	FY 2022	FY 2023	FY 2024	5 Year Total
P.E.				\$435,093		\$435,093
ENV				\$10,000	\$10,000	\$20,000
Total For Project 444118.1				\$445,093	\$10,000	\$455,093

444119.1 SR-814/ATLANTIC BLVD FROM SR-7/US-441 TO SR-9/I-95

PM: Alexander Estrada

Work Mix: ATMS - ARTERIAL TRAFFIC MGMT

Extra Description:

2020 MPO TSM&O/SAFETY PRIORITY# 2

Cont. Class: DISTRICT LET

Phase	FY 2020	FY 2021	FY 2022	FY 2023	FY 2024	5 Year Total
P.E.			\$50,000	\$535,504		\$585,504
ENV				\$10,000	\$10,000	\$20,000
Total For Project 444119.1			\$50,000	\$545,504	\$10,000	\$605,504

444120.1 MOVABLE BRIDGE INTEGRATION INTO TSM&O - VARIOUS LOCATIONS

PM: Vandana Nagole

Work Mix: PRELIMINARY ENGINEERING

Extra Description:

2020 MPO TSM&O/SAFETY PRIORITY# 3 SR-736/DAVIE BLVD BRIDGE; A1A/17TH ST BRIDGE; LAS OLAS BRIDGE; SR-816/SUNRISE BLVD BRIDGE; 32-01=CON OPS 32-02=DESIGN; 32-03=POST ASSESSMENT NO R/W NEEDED

Cont. Class: DISTRICT LET

Phase	FY 2020	FY 2021	FY 2022	FY 2023	FY 2024	5 Year Total
P.E.				\$90,000	\$690,997	\$780,997
Total For Project 444120.1				\$90,000	\$690,997	\$780,997

TRANSPORTATION SYSTEM: 03 INTRASTATE STATE HIGHWAY

444265.1 SR-842/BROWARD BLVD FR SR-817/UNIVERSITY DR. TO EAST OF SW 54TH AVENUE PM: Humberto Ivan Arrieta

Work Mix: RESURFACING **Extra Description:** INCLUDES LIGHTING RETROFIT FOR THE FOLLOWING INTERSECTIONS: EL DORADO PKWY; NW 70 AVE; NW 69 AVE; SW 59 AVE; SW 54 AVE; EAST ACRE DRIVE
Cont. Class: TALLAHASSEE LET

Phase	FY 2020	FY 2021	FY 2022	FY 2023	FY 2024	5 Year Total
P.E.	\$678,000					\$678,000
Construction			\$3,411,032			\$3,411,032
CEI			\$578,195			\$578,195
ENV	\$10,000	\$5,000				\$15,000
Total For Project 444265.1	\$688,000	\$5,000	\$3,989,227			\$4,682,227

444977.1 SR-820/PINES BLVD FROM US-27 TO NW 196TH AVE PM: Raul Dominguez

Work Mix: PD&E/EMO STUDY **Extra Description:** 2020 MPO PRIORITY #7 4L TO 6L; STATE FUNDS ONLY IS R/W NEEDED
Cont. Class: MISC - NO LETTING

Phase	FY 2020	FY 2021	FY 2022	FY 2023	FY 2024	5 Year Total
PDE				\$700,000	\$2,000,000	\$2,700,000
Total For Project 444977.1				\$700,000	\$2,000,000	\$2,700,000

447115.1 RAILROAD CROSSING RECONSTRUCTION AT SR-84 AND FEC PM: Maurice Borrows

Work Mix: RAIL SAFETY PROJECT **Extra Description:**
Cont. Class: MISC - NO LETTING

Phase	FY 2020	FY 2021	FY 2022	FY 2023	FY 2024	5 Year Total
Construction	\$172,215					\$172,215
Total For Project 447115.1	\$172,215					\$172,215

	FY 2020	FY 2021	FY 2022	FY 2023	FY 2024	5 Year Total
HIGHWAY SYSTEM: 03 Total	\$81,129,690	\$86,939,421	\$79,453,777	\$28,373,545	\$417,524,357	\$693,420,790

TRANSPORTATION SYSTEM: 05 NON-INTRASTATE STATE HIGHWAY

227774.1 SR-7/US-441 FROM N OF HALLANDALE BCH TO N. OF FILLMORE STREET

PM: Brad Salisbury

Work Mix: ADD LANES & RECONSTRUCT

Extra Description:

PD&E UNDER OLD ITEM# 4110718/ R/W FULLY FUNDED 60 DAY AD 07 MPO PRIORITY #5 ADVANCE ACQUISITION- \$82K -PARCEL #155 IN 2003 R/W FUNDS IN 2004 TO COVER PARCEL#149,PURCHASE AGREEMENT PH32 SEE WP45/SC FOR SEQ INFO. C201=CONTAMINATION PH36-01 - TRANSMISSION PH36-02 - DISTRIBUTION PH32-02=CONTAMINATION_____PH32=LANDSCAPE DESIGN;_??_ PH32-03=_??_ PH32-07=STRUCTURE DESIGN PH32-04=SURVEY WORK_____PH32-08=SIGN & MARKING PH32-05= GEOTECHNICAL PH32-06=ATMS DEPLOYMENT PH62-04=CEI FOR UWHC FOR CITY OF HOLLYWOOD PH62-05=CEI FOR UWHC FOR BROWARD COUNTY PH56-03= BROWARD COUNTY; 56-06= EXCESS LF;62-03= BROWARD CO. PH56-02=CITY OF HOLLYWOOD WATER AND SEWER; 56-05=EXCESS;

Cont. Class: TALLAHASSEE LET

Phase	FY 2020	FY 2021	FY 2022	FY 2023	FY 2024	5 Year Total
RW Support	\$112,440					\$112,440
RW Land	\$650,000		\$457,147			\$1,107,147
Construction	\$2,250,667					\$2,250,667
CEI	\$13,676					\$13,676
Total For Project 227774.1	\$3,026,783		\$457,147			\$3,483,930
	FY 2020	FY 2021	FY 2022	FY 2023	FY 2024	5 Year Total
HIGHWAY SYSTEM: 05 Total	\$3,026,783		\$457,147			\$3,483,930

TRANSPORTATION SYSTEM: 06 NON-INTRASTATE OFF STATE HIWAY

421548.2 ROYAL PALM BOULEVARD INTERSECTION IMPROVEMENTS AT WESTON ROAD

PM: Vanita Saini

Work Mix: INTERSECTION IMPROVEMENT

Extra Description:

LFA WITH CITY OF WESTON (CHECK REC'D 10/4/17 \$210K) G/W 421548-7, 421548-6 CC1 DUE TO STRUNG JOB ADDTL CHECK RECVD 10/05/18 \$88,915.25 FOR PH32

Cont. Class: TALLAHASSEE LET

Phase	FY 2020	FY 2021	FY 2022	FY 2023	FY 2024	5 Year Total
P.E.	\$7,520					\$7,520
Construction				\$1,749,500		\$1,749,500
CEI				\$358,648		\$358,648
Total For Project 421548.2	\$7,520			\$2,108,148		\$2,115,668

425417.2 PINE ISLAND ROAD AT NW 57TH STREET AND NW 67TH COURT

PM: Marsha Taylor

Work Mix: TRAFFIC SIGNALS

Extra Description:

PEDESTRIAN SIGNAL(S) FAST ACT EARMARK RE-PURPOSING PROJECT(SEE 425417-1 FOR ORIG) LAP WITH CITY OF TAMARAC

Cont. Class: LOCAL AGCY PGM (LAP)

Phase	FY 2020	FY 2021	FY 2022	FY 2023	FY 2024	5 Year Total
P.E.	\$2,360					\$2,360
CEI	\$17,845					\$17,845
Total For Project 425417.2	\$20,205					\$20,205

TRANSPORTATION SYSTEM: 06 NON-INTRASTATE OFF STATE HIWAY

425861.3 COLLEGE AVENUE PHASE 2 FROM NOVA DRIVE TO SR-84

PM: Leos Kennedy

Work Mix: ADD LANES & RECONSTRUCT

Extra Description:

CIGP WITH THE TOWN OF DAVIE AND WITH BROWARD COUNTY 50/50 SPLIT; WAS PREVIOUSLY UNDER FM#425861-1

Cont. Class: EXTERN MNGD(NOT LAP)

Phase	FY 2020	FY 2021	FY 2022	FY 2023	FY 2024	5 Year Total
Construction	\$1,790,734					\$1,790,734
Total For Project 425861.3	\$1,790,734					\$1,790,734

427769.1 SW 56 AVENUE FROM COUNTYLINE ROAD TO PEMBROKE ROAD

PM: Yanique Kelly

Work Mix: BIKE LANE/SIDEWALK

Extra Description:

2009 ENHANCEMENT PROJECT - SPONSOR IS CITY OF WEST PARK 2009 MPO PRIORITY #6 ADDED SCOPE BIKE LANES, BRICK PAVERS & PED LIGHTING

Cont. Class: LOCAL AGCY PGM (LAP)

Phase	FY 2020	FY 2021	FY 2022	FY 2023	FY 2024	5 Year Total
CEI	\$1,056					\$1,056
Total For Project 427769.1	\$1,056					\$1,056

429576.4 SR-7/US-441 TRANSIT CORRIDOR IMPROVEMENTS GROUP/PRIORITY 4

PM: Robert Lopes

Work Mix: BIKE LANE/SIDEWALK

Extra Description:

2019 MPO PRIORITY #6 SR-7/US-441, TRANSIT CORRIDOR; OFF-SYSTEM ROADWAYS IMPROVEMENTS BASED ON SR-7 MULTIMODAL IMPROVMENTS CORRIDOR STUDY UNDER 429576-1. PLANNING PERFORMED UNDER 429576-1 WEST PROSPECT RD. FROM SR-7 TO SR-870/COMMERICAL BLVD. 52-02: LF_BROWARD COUNTY MAST ARM UPGRADES

Cont. Class: TALLAHASSEE LET

Phase	FY 2020	FY 2021	FY 2022	FY 2023	FY 2024	5 Year Total
P.E.	\$1,212,393	\$40,000				\$1,252,393
Construction					\$4,340,046	\$4,340,046
CEI					\$781,207	\$781,207
ENV	\$20,000					\$20,000
Total For Project 429576.4	\$1,232,393	\$40,000			\$5,121,253	\$6,393,646

TRANSPORTATION SYSTEM: 06 NON-INTRASTATE OFF STATE HIWAY

429576.5 SR-7/US-441 TRANSIT CORRIDOR IMPROVEMENTS GROUP/PRIORITY 5

PM: Robert Lopes

Work Mix: BIKE LANE/SIDEWALK

Extra Description:

2019 MPO PRIORITY #6 SR-7/US-441, TRANSIT CORRIDOR. OFF-SYSTEM BIKELANES IMPROVEMENTS BASED ON SR-7 MULTIMODAL IMPROVEMENTS CORRIDOR STUDY UNDER 429576-1. COPANS ROAD FROM SR-7/US-441 TO LYONS ROAD COPANS ROAD FROM SR-7/US-441 TO LYONS ROAD

Cont. Class: TALLAHASSEE LET

Phase	FY 2020	FY 2021	FY 2022	FY 2023	FY 2024	5 Year Total
P.E.	\$766,066					\$766,066
Construction					\$2,815,660	\$2,815,660
CEI					\$520,562	\$520,562
ENV	\$20,000					\$20,000
Total For Project 429576.5	\$786,066				\$3,336,222	\$4,122,288

429576.6 SR-7/US-441 TRANSIT CORRIDOR IMPROVEMENTS GROUP/PRIORITY 6

PM: Robert Lopes

Work Mix: BIKE LANE/SIDEWALK

Extra Description:

2020 MPO CSMP PRIORITY #4 SR-7/US-441, TRANSIT CORRIDOR. OFF-SYSTEM ROADWAYS IMPROVEMENTS BASED ON SR-7 MULTIMODAL IMPROVEMENTS CORRIDOR STUDY UNDER 429576-1. KIMBERLY BLVD FR SW 81ST AVE TO SR-7, SW 11TH ST FR SR-7 TO SW 49TH ST KIMBERLY BLVD, MP 0 TO MP 2.136 CONSTRUCT BIKE LANES BY ROAD DIET, AND CONSTRUCT ROUNDABOUT AT SW 64TH TERRACE SW 11TH ST MP 0 TO .749 NA CONSTRUCT SHARROW-S AND A WIDEN SIDEWALK TO 8' AND FILL IN THE GAPS OF SIDEWALK CONNECTIVITY AND CROSS WALKS.

Cont. Class: TALLAHASSEE LET

Phase	FY 2020	FY 2021	FY 2022	FY 2023	FY 2024	5 Year Total
P.E.			\$806,065	\$43,227		\$849,292
ENV			\$10,000	\$10,000		\$20,000
Total For Project 429576.6			\$816,065	\$53,227		\$869,292

429576.7 SR-7/US-441 TRANSIT CORRIDOR IMPROVEMENTS GROUP/PRIORITY 7

PM: Robert Lopes

Work Mix: BIKE LANE/SIDEWALK

Extra Description:

2020 MPO CSMP PRIORITY #5 SR-7/US-441, TRANSIT CORRIDOR. OFF-SYSTEM ROADWAYS IMPROVEMENTS BASED ON SR-7 MULTIMODAL IMPROVEMENTS CORRIDOR STUDY UNDER 429576-1. NW 26TH ST FROM NW 47TH AVE TO SR-7; NW 19TH ST FROM NW 49TH AVE TO SR-7;NW 16TH ST FROM NW 47TH AVE TO SR-7. NW 26TH ST, MP 0 TO .595 CONSTRUCT BIKE LANES AND NARROW LANES SIDEWALK FILL IN GAPS. NW 19TH ST, MP 0 TO .204 CONSTRUCT SPARROWS AND WIDEN SIDEWALK AND FILL IN GAPS. NW 19TH ST, MP 0 TO .588 CONSTRUCT BIKE LANES AND NARROW LANES,NW 16TH ST, MP 0 TO .580 CONSTRUCT BIKE LANES AND NARROW LANES

Cont. Class: TALLAHASSEE LET

Phase	FY 2020	FY 2021	FY 2022	FY 2023	FY 2024	5 Year Total
P.E.			\$692,309	\$50,657		\$742,966
ENV					\$10,000	\$10,000
Total For Project 429576.7			\$692,309	\$50,657	\$10,000	\$752,966

TRANSPORTATION SYSTEM: 06 NON-INTRASTATE OFF STATE HIWAY

429576.9 SR-7/US-441 TRANSIT CORRIDOR IMPROVEMENTS GROUP/PRIORITY 9 **PM:** Robert Lopes

Work Mix: BIKE LANE/SIDEWALK **Extra Description:** 2020 MPO CSMP PRIORITY #7 SR-7/US-441, TRANSIT CORRIDOR. OFF-SYSTEM ROADWAYS IMPROVEMENTS BASED ON SR-7 MULTIMODAL IMPROVEMENTS CORRIDOR STUDY UNDER 429576-1 TAFT ST. FROM SR-7 TO 40TH AVE. & SW 45TH ST. FROM TURNPIKE TO SR-7
Cont. Class: TALLAHASSEE LET

Phase	FY 2020	FY 2021	FY 2022	FY 2023	FY 2024	5 Year Total
P.E.					\$449,542	\$449,542
ENV					\$10,000	\$10,000
Total For Project 429576.9					\$459,542	\$459,542

430192.1 RAVENSWOOD RD. OVER DANIA CUT-OFF CANAL BRIDGE #864028 **PM:** Donovan Pessoa

Work Mix: BRIDGE REPLACEMENT **Extra Description:** 32-02 LF CHECK REC'D 11/19/2013 \$64,660.45 LIMITS FROM SW 45TH STREET TO SW 42D STREET CK #1464824 FROM BCC FOR 668,893.96 REC'D ON 11/03/14 **SEE WP45 FOR ADDITIONAL PROJECT COMMENTS** 15399/DDR/FY18 PROGRAMMING PENDING E&O RESOLUTION PH56-02 = EXCESS LF PH62-03 = CEI FOR UWHC LFA 56-01 BROWARD COUNTY WATER & WASTE WATER \$668,893.96 LFA 32-02 BROWARD COUNTY, DESIGN OF UTILITIES ON BRIDGE PH62-04 = GEOTECH/MATERIAL TESTING
Cont. Class: TALLAHASSEE LET

Phase	FY 2020	FY 2021	FY 2022	FY 2023	FY 2024	5 Year Total
CEI	\$22,694					\$22,694
Total For Project 430192.1	\$22,694					\$22,694

431665.1 NW 19TH STREET FROM SR-7 TO SR-845/POWERLINE ROAD **PM:** Bing Wang

Work Mix: BIKE LANE/SIDEWALK **Extra Description:** 2015 MPO PRIORITY #5 B/C RATIO = 40 / SHSP = #2 & #3 BIKE LANE FROM SR-7 TO NW 31ST AVE. LIGHTING RETROFIT AT INTERSECTION OF SR-7 & SR-845/POWERLINE PH3202,5202,6203=RETROFIT LIGHTING
Cont. Class: TALLAHASSEE LET

Phase	FY 2020	FY 2021	FY 2022	FY 2023	FY 2024	5 Year Total
Construction	\$43,480					\$43,480
CEI	\$29,299					\$29,299
Total For Project 431665.1	\$72,779					\$72,779

431666.1 SUNSET STRIP FROM NOB HILL ROAD TO SR-838/SUNRISE BLVD **PM:** Scott Thurman

Work Mix: BIKE LANE/SIDEWALK **Extra Description:** 2015 MPO PRIORITY #5 B/C RATIO = 40 / SHSP = #2 & #3 LANE ELIMINATION 3204=TRAFFIC PROJECTIONS / PH3205=PE LIGHTING RETROFIT PH5202=CST LIGHTING RETROFIT / PH6203=CEI LIGHTING RETROFIT DS FUNDS ADDED; FINAL SETTLEMENT S/A#29; E&O BEING PURSUED WITH CITY OF SUNRISE 3202=GEO TECH SVCS / 3203=UTILITY COORDINATION
Cont. Class: TALLAHASSEE LET

Phase	FY 2020	FY 2021	FY 2022	FY 2023	FY 2024	5 Year Total
Construction	\$51,167					\$51,167
CEI	\$92,788					\$92,788
Total For Project 431666.1	\$143,955					\$143,955

TRANSPORTATION SYSTEM: 06 NON-INTRASTATE OFF STATE HIWAY

431698.1 PETERS ROAD FROM PINE ISLAND ROAD TO SR-817/UNIVERSITY DRIVE

PM: Binod Basnet

Work Mix: BIKE LANE/SIDEWALK

Extra Description:

2015 MPO PRIORITY #4 4 LANE URBAN SECTION, DIVIDED; RECONSTRUCT SIDEWALK AND ADD BIKE LANES 52-03 FOR DEWATERING AND ASBESTOS REMOVAL (CONTAMINATION) B/C RATIO = 40 / SHSP = #2 & #3 PH62SEQ41: DIST MATERIALS TESTING PH3202,5202,6204=RETRO FIT LIGHTING

Cont. Class: TALLAHASSEE LET

Phase	FY 2020	FY 2021	FY 2022	FY 2023	FY 2024	5 Year Total
Construction	\$63,934					\$63,934
CEI	\$113,885					\$113,885
Total For Project 431698.1	\$177,819					\$177,819

431756.1 UNIVERSITY DRIVE FROM NW 40TH ST TO SAWGRASS EXPRESSWAY

PM: Fausto Gomez

Work Mix: ADD LANES & RECONSTRUCT

Extra Description:

2017 MPO PRIORITY #8 WIDEN 4 LANES TO 6 LANES G/W: 431756-2 32-01: VE STUDY; 32-02: DESIGN C8=PERMIT FEE

Cont. Class: TALLAHASSEE LET

Phase	FY 2020	FY 2021	FY 2022	FY 2023	FY 2024	5 Year Total
PDE	\$9,353					\$9,353
P.E.	\$21,662					\$21,662
RW Support	\$74,535					\$74,535
RW Land	\$93,284					\$93,284
Construction			\$1,000,000	\$17,495,466		\$18,495,466
CEI				\$2,663,236	\$89,905	\$2,753,141
ENV	\$32,000					\$32,000
Total For Project 431756.1	\$230,834		\$1,000,000	\$20,158,702	\$89,905	\$21,479,441

431756.2 UNIVERSITY DR FROM SR-834/SAMPLE RD TO NW 40TH ST

PM: Fausto Gomez

Work Mix: BIKE LANE/SIDEWALK

Extra Description:

2017 MPO CSLIP PRIORITY #4 (2016 MPO CSLIP PRIORITY #5) FDOT TO ADMINISTER THE PROJECT ON BEHALF OF THE CITY OF CORAL SPRINGS. G/W: 431756-1 PH32 DEFERRED TO FY19 GAA LINE 1921A WAS VETOED

Cont. Class: TALLAHASSEE LET

Phase	FY 2020	FY 2021	FY 2022	FY 2023	FY 2024	5 Year Total
P.E.	\$123,440					\$123,440
Construction				\$973,680		\$973,680
CEI				\$233,963		\$233,963
ENV	\$10,000					\$10,000
Total For Project 431756.2	\$133,440			\$1,207,643		\$1,341,083

TRANSPORTATION SYSTEM: 06 NON-INTRASTATE OFF STATE HIWAY

431770.3 WASHINGTON STREET & 72 AVENUE - MOBILITY IMPROVEMENTS

PM: Raul Dominguez

Work Mix: BIKE LANE/SIDEWALK

Extra Description:

2017 MPO PRIORITY #6 MOBILITY IMPROVEMENTS AT VARIOUS LOCATIONS PRIORITY 2 PROJECTS FROM FEASIBILITY STUDY ON 431770-1 AT VARIOUS LOCATIONS OFF SHS DESIGN PHASE ON 431770-1-32-02

Cont. Class: TALLAHASSEE LET

Phase	FY 2020	FY 2021	FY 2022	FY 2023	FY 2024	5 Year Total
Construction		\$4,589,878				\$4,589,878
CEI		\$823,156				\$823,156
ENV	\$5,150	\$10,000				\$15,150
Total For Project 431770.3	\$5,150	\$5,423,034				\$5,428,184

431770.4 DYKES ROAD; 196 AVE; NW 10 STREET MOBILITY IMPROVEMENTS

PM: Adham Naiem

Work Mix: BIKE PATH/TRAIL

Extra Description:

2017 MPO PRIORITY #6 MOBILITY IMPROVEMENTS AT VARIOUS LOCATIONS PRIORITY 3 PROJECTS FROM FEASIBILITY STUDY ON 431770-1 AT VARIOUS LOCATIONS OFF SHS

Cont. Class: TALLAHASSEE LET

Phase	FY 2020	FY 2021	FY 2022	FY 2023	FY 2024	5 Year Total
P.E.	\$1,778,172					\$1,778,172
Construction			\$4,653,102			\$4,653,102
CEI			\$820,110	\$17,913		\$838,023
ENV	\$20,000	\$10,000				\$30,000
Total For Project 431770.4	\$1,798,172	\$10,000	\$5,473,212	\$17,913		\$7,299,297

432949.1 OLD DIXIE HWY FROM NE 13 STREET TO S END OF BRIDGE OVER MIDDLE RIVER

PM: July Jimenez

Work Mix: BIKE LANE/SIDEWALK

Extra Description:

BIKE/PEDESTRIAN PROJECT. 2015 MPO PRIORITY #5 CONSTRUCT 4' BIKE LANES BOTH DIRECTIONS, SIDEWALK ALONG EAST SIDE AND IMPROVE DRAINAGE. PORTIONS OF SCOPE ARE FUNDED BY LFA INCLUDING Tabled INTERSECTION, PED LIGHTING, LANDSCAPNG **SEE WP45** & MONUMENT SIGNS PH6203=MATERIAL TESTING PH5203=LFA CITY OF FT. LAUDERDALE UWHCA PH3202=UTILITY COORDINATION 52-02: 87,450 REC'D FROM CI OF FT. LAUD 4/11/16 WIRE TRNSFR 52-03: 20,328 REC'D FROM CI OF FT. LAUD 6/3/16__(UTILITY) 52-04: EXCESS LF (UTILITY) PH5202=LF W/CI OF FT. LAUD: 2 MONUMENT SIGNS & LANDSCAPING PH3204=GEO TECH SERVICES PH3205= LIGHTING DESIGN SERVICES PH3203= LANDSCAPE DESIGN.

Cont. Class: TALLAHASSEE LET

Phase	FY 2020	FY 2021	FY 2022	FY 2023	FY 2024	5 Year Total
CEI	\$114					\$114
Total For Project 432949.1	\$114					\$114

TRANSPORTATION SYSTEM: 06 NON-INTRASTATE OFF STATE HIWAY

433165.1 BROWARD COUNTY MOBILITY PROJECTS SIDEWALK & BIKE LANE

PM: Helen James

Work Mix: BIKE LANE/SIDEWALK

Extra Description:

2012 MPO PRIORITY #2/3 VARIOUS BIKE LANES, SIDEWALKS AND MULTI USE PATHS

Cont. Class: DESIGN BUILD

Phase	FY 2020	FY 2021	FY 2022	FY 2023	FY 2024	5 Year Total
CEI	\$43,807					\$43,807
Total For Project 433165.1	\$43,807					\$43,807

433207.1 NW 9TH AVENUE FROM BROWARD BLVD. TO SOUTH OF SISTRUNK BLVD.

PM: Kenzot Jasmin

Work Mix: BIKE LANE/SIDEWALK

Extra Description:

MPO PRIORITY #4. DEPARTMENT WILL ADMINISTER THE PROJECT TRANSPORTATION ALTERNATIVES PROJECT FOR 12/13 CYCLE PH5202=LFA WITH CITY OF FORT LAUDERDALE PH5203= EXCESS LF FUNDS 52-02: STATE FUNDED FOR ERRORS AND OMISSIONS E&O CHECK RECVD 2/13/18 FROM ATKINS \$13,872.93 LFA EXECUTED ON 11/24/2015; \$1,093,709; AGREEMENT SEQ. 11045

Cont. Class: TALLAHASSEE LET

Phase	FY 2020	FY 2021	FY 2022	FY 2023	FY 2024	5 Year Total
CEI	\$47,135					\$47,135
Total For Project 433207.1	\$47,135					\$47,135

433209.1 NW 44TH STREET FROM 11500 BLOCK TO PINE ISLAND ROAD

PM: Marsha Taylor

Work Mix: BIKE LANE/SIDEWALK

Extra Description:

MPO PRIORITY #5; LAP WITH THE CITY OF SUNRISE TRANSPORTATION ALTERNATIVES PROJECT FOR 12/13 CYCLE

Cont. Class: LOCAL AGCY PGM (LAP)

Phase	FY 2020	FY 2021	FY 2022	FY 2023	FY 2024	5 Year Total
CEI	\$24,053					\$24,053
Total For Project 433209.1	\$24,053					\$24,053

433456.1 DAVIE ROAD FROM SW 39TH ST TO NOVA DRIVE

PM: Marsha Taylor

Work Mix: LIGHTING

Extra Description:

PEDESTRIAN LIGHTING, LAP WITH THE TOWN OF DAVIE MPO TA PRIORITY #2 "OVST" REMOVED - PER M.CLASGENS PROJECT NOW DELEGATED BACK TO FDOT. 6/13/17

Cont. Class: LOCAL AGCY PGM (LAP)

Phase	FY 2020	FY 2021	FY 2022	FY 2023	FY 2024	5 Year Total
CEI	\$4,962					\$4,962
Total For Project 433456.1	\$4,962					\$4,962

TRANSPORTATION SYSTEM: 06 NON-INTRASTATE OFF STATE HIWAY

434359.1 NE 23D AVE BRIDGE BRIDGE #867202 BRIDGE REPLACEMENT

PM: Donovan Pessoa

Work Mix: BRIDGE REPLACEMENT

Extra Description:

OFF SYSTEM BRIDGE REPLACEMENT CITY OF LIGHTHOUSE POINT 3201= SURVEY 3202= DESIGN 62-42= GEOTECHNICAL TESTING SERVICES

Cont. Class: TALLAHASSEE LET

Phase	FY 2020	FY 2021	FY 2022	FY 2023	FY 2024	5 Year Total
P.E.	\$5,911					\$5,911
Construction	\$500					\$500
CEI	\$265,552					\$265,552
Total For Project 434359.1	\$271,963					\$271,963

434666.1 HOLLYWOOD BLVD. FROM CITY HALL CIRCLE TO DIXIE HIGHWAY

PM: Scott Thurman

Work Mix: BIKE LANE/SIDEWALK

Extra Description:

2015 MPO PRIORITY #7 COMPLETE STREETS SEE WP45 FOR ADD'L COMMENTS PH6203=GEOTECH SVCS PH3202= UTILITY COORDINATION PH5601= UWHC; LFA W/CITY OF HOLLYWOOD #11206 CITY OF HOLLYWOOD WATER AND SEWER; \$600K; 10/26/2016 5601= \$182,735.28 (INCLUDES 10% CONTINGENCY)"LFU" PROGRAMMED TEMPORARILY UNTIL CHECK IS REC'D FROM CITY. 6204= \$3,322.75 (INCLUDES 10% CONTINGENCY)"LFU" PROGRAMMED TEMPORARILY UNTIL CHECK IS REC'D FROM CITY. PH 5699 & 6299: MATCHING DDR FOR LFU PROGRAMMED PER CO 56-02 = EXCESS FROM CHECK FOR 56-01

Cont. Class: TALLAHASSEE LET

Phase	FY 2020	FY 2021	FY 2022	FY 2023	FY 2024	5 Year Total
P.E.	\$7,631					\$7,631
Construction	\$215,939					\$215,939
CEI	\$389,745					\$389,745
Total For Project 434666.1	\$613,315					\$613,315

434672.1 JOHNSON STREET FROM EAST OF N 31ST AVENUE TO N 8TH AVENUE

PM: Brad Salisbury

Work Mix: BIKE LANE/SIDEWALK

Extra Description:

2015 MPO PRIORITY #7 31ST COURT TO US-1 WIDENING FOR BIKE LANES; US-1 TO 8TH AVE STRIPING FOR SHARROWS ONLY. LFA W/ CITY OF HOLLYWOOD (2 CHECKS REC'D TOTALING \$319,453) PROJECT DROPPED JULY 2017 PER MPO **SEE WP45 FOR ADDITIONAL PROJECT COMMENTS** 3204=UTILITY COORD 32-10= GEOTECH PH32-03 = LFA WITH CITY OF HOLLYWOOD FOR CONTROL SURVEY MAP, R/W MAP, LEGAL DESCRIPTIONS PH3B-01 = BASE TITLE REPORTS AND TITLE UPDATES LFA W/ CITY O OF HOLLYWOOD. PH31-02 = IN-HOUSE MAPPING SUPPORT LFA W/ CITY OF HOLLYWOOD PHC2-20 = CRAS LFA W/ CITY OF HOLLYWOOD PH62-03 = MATERIAL TESTING

Cont. Class: TALLAHASSEE LET

Phase	FY 2020	FY 2021	FY 2022	FY 2023	FY 2024	5 Year Total
P.E.	\$9,937					\$9,937
Total For Project 434672.1	\$9,937					\$9,937

TRANSPORTATION SYSTEM: 06 NON-INTRASTATE OFF STATE HIWAY

434674.1 BROWARD MOBILITY PROJECT - POMPANO BEACH BIKE LANES

PM: Binod Basnet

Work Mix: BIKE LANE/SIDEWALK

Extra Description:

2015 MPO PRIORITY #7; LET WITH FM# 434699-1;WIDEN EXISTING SHARED USE PATH ON THE N.B. SIDE OF NE 5TH AV FR. 10ST TO COPANS RD. & ADD S/U PATH ON THE W.B. SIDE OF NE 10TH ST. FROM NE 1ST AVE TO NE 5TH AVE, WIDEN EXISTING S/U PATH ON W.B. SIDE OF NE 10 ST FROM NE 5TH AVE TO SR-5/US-1 & ADD S/U PATH ON E.B. SIDE OF NE 10 ST. FROM NE 5TH AVE TO SR-5/US-1

Cont. Class: TALLAHASSEE LET

Phase	FY 2020	FY 2021	FY 2022	FY 2023	FY 2024	5 Year Total
P.E.	\$7,436					\$7,436
Construction	\$20,492					\$20,492
CEI	\$152,919					\$152,919
Total For Project 434674.1	\$180,847					\$180,847

434686.1 NE BROWARD MOBILITY PROJECT-POMPANO BCH/ DEERFIELD BCH

PM: Adham Naiem

Work Mix: BIKE LANE/SIDEWALK

Extra Description:

2015 MPO PRIORITY #7; PED-BIKE IMPROVEMENTS ON NE 48TH ST(SR-845 TO SR-5), SW 3RD AVE (SR-869 TO SR-810), NE 11TH AVE (SR814 TO NE 10TH ST.), SE 2ND AVE (SR-869 TO SR-810) / B/C RATIO = 40 / SHSP = #2 & #3 SEE WP45/SC PH3202,5202,6203=RETRO FIT LIGHTING 5203= UWHCA WITH BROWARD COUNTY 5204= UWHCA W DEERFIELD BEACH; \$16,688 CHK REC'D 11/30/18 UWHCA DEERFIELD ADDTL \$741.44 CHK REC'D 02/05/18 52-05 HAVE EXCESS FROM 52-04 UWHCA DEERFIELD BCH ADDTL CHK RECVD \$1,834.56 02/14/19

Cont. Class: TALLAHASSEE LET

Phase	FY 2020	FY 2021	FY 2022	FY 2023	FY 2024	5 Year Total
P.E.	\$69					\$69
Construction	\$6,914					\$6,914
CEI	\$231,293					\$231,293
Total For Project 434686.1	\$238,276					\$238,276

434690.1 BROWARD MOBILITY HOLLYWOOD

PM: Robert Lopes

Work Mix: BIKE LANE/SIDEWALK

Extra Description:

2015 MPO PRIORITY #7 S 14 AVE FROM ATLANTIC SHORES TO HOLLYWOOD BLVD POLK ST FROM N 17 AVE TO N 14 AVE N 14TH AVE. FROM HOLLYWOOD BLVD. TO JOHNSON ST. N 14TH AVE. FROM JOHNSON ST. TO SHERIDAN STREET N. 14TH AVENUE FROM SHERIDAN STREET TO JOHNSON STREET 32-01: PRE-WORK; 32-02: DESIGN; 32-03: GEOTECHNICAL

Cont. Class: TALLAHASSEE LET

Phase	FY 2020	FY 2021	FY 2022	FY 2023	FY 2024	5 Year Total
P.E.	\$4,050					\$4,050
RW Support	\$5,000					\$5,000
CEI	\$208,186					\$208,186
Total For Project 434690.1	\$217,236					\$217,236

TRANSPORTATION SYSTEM: 06 NON-INTRASTATE OFF STATE HIWAY

434697.1 BROWARD MOBILITY MIRAMAR/HOLLYWOOD

PM: Thuc Le

Work Mix: BIKE LANE/SIDEWALK

Extra Description:

2015 MPO PRIORITY #8 SW 56TH AVE FROM SR-824/PEMBROKE RD TO SR-848/STIRLING RD; SW 62ND AVE FR. COUNTY LINE/SW 41ST ST TO SR-820/HOLLYWOOD BLV; NORTH 64TH AVE FROM SR-820/HOLLYWOOD BLV TO SR-822/ SHERIDAN STREET 52-02 UWHC WITH CITY OF HOLLYWOOD 52-03 EXCESS LF SHIFTED LF FUNDS FROM SEQ02 TO SEQ 03 UNTIL CHECK IS REC'D CT ENC BALANCE ONCE REC'D

Cont. Class: TALLAHASSEE LET

Phase	FY 2020	FY 2021	FY 2022	FY 2023	FY 2024	5 Year Total
P.E.	\$12,134					\$12,134
Construction	\$39,984					\$39,984
CEI	\$343,474					\$343,474
ENV	\$10,000					\$10,000
Total For Project 434697.1	\$405,592					\$405,592

434699.1 BROWARD MOBILITY PROJECT - POMPANO BEACH SIDEWALKS

PM: Binod Basnet

Work Mix: SIDEWALK

Extra Description:

2015 MPO PRIORITY #7 ADD SIDEWALK IN THE EB AND WB SIDES OF SE 2ND ST. FROM SE 11TH AVE TO SR-5/US-1. WILL BE LET TOGETHER WITH 434674.1

Cont. Class: TALLAHASSEE LET

Phase	FY 2020	FY 2021	FY 2022	FY 2023	FY 2024	5 Year Total
P.E.	\$9,498					\$9,498
Construction	\$77,490					\$77,490
CEI	\$45,729					\$45,729
Total For Project 434699.1	\$132,717					\$132,717

435143.1 DAVIE RD EXTENSION FROM SR-817/UNIVERSITY DR. TO SR-848/STIRLING RD.

PM: Marsha Taylor

Work Mix: BIKE LANE/SIDEWALK

Extra Description:

LAP W/BROWARD COUNTY; MPO PRIORITY #1, 2013 TRANSPORTATION ALTERNATIVE PROGRAM

Cont. Class: LOCAL AGCY PGM (LAP)

Phase	FY 2020	FY 2021	FY 2022	FY 2023	FY 2024	5 Year Total
CEI	\$20,122					\$20,122
Total For Project 435143.1	\$20,122					\$20,122

TRANSPORTATION SYSTEM: 06 NON-INTRASTATE OFF STATE HIWAY

435808.5 SR-9/I-95 MOBILITY HUB AT CYPRESS CREEK

PM: Kenzot Jasmin

Work Mix: BIKE LANE/SIDEWALK

Extra Description:

WIDENING FOR ADDITIONAL TURN LANE AND BIKE LANES, SIDEWALK CONSTRUCTION, RESURFACING. WEST CYPRESS CREEK RD FROM POWER LINE RD TO W OF SFRC; NW 59TH CT; N ANDREWS WAY. NO RIGHT OF WAY REQUIRED SEE WP45 FOR ADDITIONAL COMMENTS PRIOR YEAR MPO PRIORITY

Cont. Class: TALLAHASSEE LET

Phase	FY 2020	FY 2021	FY 2022	FY 2023	FY 2024	5 Year Total
Construction					\$2,316,609	\$2,316,609
CEI					\$404,734	\$404,734
Total For Project 435808.5					\$2,721,343	\$2,721,343

435925.1 PROSPECT RD. FROM COMMERCIAL BLVD. TO SR-811/DIXIE HWY

PM: Claudia Vinitkiy-Calvo

Work Mix: BIKE LANE/SIDEWALK

Extra Description:

ADD BIKE LANES FOR PROJECT LIMTS, LANE ELIMINATION TO REDUCE 6L TO 4L FROM SR-845/POWERLINE TO SR-811/DIXIE PRIOR YEAR MPO PRIORITY-MOBILITY PROGRAM

Cont. Class: TALLAHASSEE LET

Phase	FY 2020	FY 2021	FY 2022	FY 2023	FY 2024	5 Year Total
P.E.	\$8,746					\$8,746
Construction	\$4,784,519					\$4,784,519
CEI	\$1,093,730					\$1,093,730
Total For Project 435925.1	\$5,886,995					\$5,886,995

436196.1 SW 40TH AVENUE FROM STIRLING ROAD TO GRIFFIN ROAD

PM: Kenzot Jasmin

Work Mix: BIKE LANE/SIDEWALK

Extra Description:

2015 MPO PRIORITY #6 THIS PROJECT PURPOSES THE CONSTRUCTION OF BICYCLE LANES AND SIDEWALKS ON NORTHBOUND AND SOUTHBOUND DIRECTIONS OF SW 40TH AVENUE. THE TOTAL PROPOSED BICYCLE LANE AND SIDEWALK SEE ADDITIONAL COMMENTS ON WP45 CONSTRUCTION LENGTH IS 5,818 LINEAR FEET. 52-02= SAFETY NPV=407,206; B/C=2.2_SHSP EMPHASIS AREA=2 AVERAGE ROADWAY WIDENING OF 5' IN WIDTH IN EACH DIRECTION REQUIRED TO ACCOMMODATE BICYCLE LANES IN BOTH DIRECTIONS FROM STIRLING ROAD TO GRIFFIN ROAD

Cont. Class: TALLAHASSEE LET

Phase	FY 2020	FY 2021	FY 2022	FY 2023	FY 2024	5 Year Total
P.E.	\$122,097					\$122,097
Construction		\$2,598,291				\$2,598,291
CEI		\$480,817				\$480,817
ENV	\$13,190					\$13,190
Total For Project 436196.1	\$135,287	\$3,079,108				\$3,214,395

TRANSPORTATION SYSTEM: 06 NON-INTRASTATE OFF STATE HIWAY

436226.1 COPANS ROAD FROM NW 36TH AVE. TO FLORIDA TURNPIKE

PM: Robert Lopes

Work Mix: BIKE LANE/SIDEWALK

Extra Description:

2015 MPO PRIORITY #12 W COPANS ROAD: WIDEN 3' INTO SHOULDER EASTBOUND AND RESTRIPE FOR BIKE LANE AND CONSTRUCT 10' SHARED USE PATH WESTBOUND TO CONNECT TO EXISTING. PROJECT EXCEPTION EXCLUDING THE TURNPIKE ROW LIMITS. 3202=SURVEY

Cont. Class: TALLAHASSEE LET

Phase	FY 2020	FY 2021	FY 2022	FY 2023	FY 2024	5 Year Total
P.E.	\$5,810					\$5,810
Construction	\$27,342					\$27,342
CEI	\$98,375					\$98,375
Total For Project 436226.1	\$131,527					\$131,527

436319.1 LYONS ROAD FROM C-14 CANAL TO SAWGRASS EXPRESSWAY

PM: Brad Salisbury

Work Mix: BIKE LANE/SIDEWALK

Extra Description:

CONSTRUCT BIKE LANE ON LYONS ROAD FROM C-14 CANAL TO SAWGRASS EXPRESSWAY/SR-869. WIDEN OUTSIDE AND RESTRIPE TO PROVIDE BIKELANES; SEE WP45 FOR MORE INFO PRIOR YEAR MPO PRIORITY-MOBILITY PROGRAM 52-04 UWHCA W/ CITY OF COCONUT CREEK 52-01 CHECK RCVD 05/21/19 \$600,000 52-02 CHECK RCVD 05/21/19 \$208,468.79 52-03 CHECK RCVD 05/21/19 \$436,831.60 52-05 EXCESS FUNDS 52-06 EXCESS FUNDS FROM 52-04 UWHCA 52-04 CHECK RCVD 10/16/19 \$25,614.40 52-01=LFA W/ CITY OF COCONUT CREEK FOR LUMP SUM OF \$600,000 52-02=LFA W/ CITY OF COCONUT CREEK FOR PATTERNED PVT XWALKS PH32SEQ42: GEOTECHNICAL 52-03=LFA W/ CITY OF COCONUT CREEK FOR_LIGHTING CONDUITS

Cont. Class: TALLAHASSEE LET

Phase	FY 2020	FY 2021	FY 2022	FY 2023	FY 2024	5 Year Total
P.E.	\$16,912					\$16,912
Construction	\$11,611,537					\$11,611,537
CEI	\$2,378,411					\$2,378,411
Total For Project 436319.1	\$14,006,860					\$14,006,860

436541.1 ROCK ISLAND ROAD FROM SR-834/SAMPLE ROAD TO WILES ROAD

PM: Haiyan Ou

Work Mix: WIDEN/RESURFACE EXIST LANES

Extra Description:

MILL/RESURFACE ROADWAY, WIDEN TO PROVIDE BIKE LANES; PRIOR YEAR MPO PRIORITY-MOBILITY PROGRAM *PROJECT DESCRIPTION AND LIMITS CHANGED 6/1/17;THE CITY OF MARGATE HAS DECLINED THEIR SECTION OF THE PROJECT; NOW THE PROJECT ONLY COVERS THE CITY OF CORAL SPRINGS

Cont. Class: TALLAHASSEE LET

Phase	FY 2020	FY 2021	FY 2022	FY 2023	FY 2024	5 Year Total
P.E.	\$19,899					\$19,899
Construction	\$1,378,994					\$1,378,994
CEI	\$297,198					\$297,198
Total For Project 436541.1	\$1,696,091					\$1,696,091

TRANSPORTATION SYSTEM: 06 NON-INTRASTATE OFF STATE HIWAY

436544.1 OLD GRIFFIN ROAD FROM GRIFFIN ROAD TO WEST OF BRYAN ROAD

PM: Binod Basnet

Work Mix: BIKE LANE/SIDEWALK

Extra Description:

CONSTRUCTION OF BIKE LANES ON THE EB AND WB SIDES OF THE OLD GRIFFIN ROAD TO WEST OF BRYAN ROAD. CONSTRUCTION OF SIDEWALK ALONG THE SOUTH SIDE OF OLD GRIFFIN ROAD FROM GRIFFIN ROAD TO WEST OF BRYAN ROAD. PRIOR YEAR MPO PRIORITY-MOBILITY PROGRAM

Cont. Class: TALLAHASSEE LET

Phase	FY 2020	FY 2021	FY 2022	FY 2023	FY 2024	5 Year Total
P.E.	\$23,060					\$23,060
Construction	\$961,026					\$961,026
CEI	\$207,986					\$207,986
ENV	\$35,000					\$35,000
Total For Project 436544.1	\$1,227,072					\$1,227,072

436564.1 LOXAHATCHEE RD. FROM ARTHUR MARSHALL LOXAHATCHEE REFUGE TO SR-7/US-441

PM: Helen James

Work Mix: ROAD RECONSTRUCTION - 2 LANE

Extra Description:

5203=LF WITH BROWARD COUNTY REALIGNING EXIST 2 LANE ROAD FOR ADDITION OF BIKE LANE

Cont. Class: TALLAHASSEE LET

Phase	FY 2020	FY 2021	FY 2022	FY 2023	FY 2024	5 Year Total
P.E.	\$79,031					\$79,031
Construction				\$19,981,989		\$19,981,989
CEI				\$3,097,210		\$3,097,210
ENV	\$22,889					\$22,889
Total For Project 436564.1	\$101,920			\$23,079,199		\$23,181,119

436685.1 NW 21ST AVE FROM OAKLAND PARK BLVD. TO COMMERCIAL BLVD.

PM: Fausto Gomez

Work Mix: BIKE LANE/SIDEWALK

Extra Description:

COMPLETE STREETS PROJECT / 2015 MPO PRIORITY #5 INCLUDES WIDENING TO PROVIDE 5' BIKE LANE WITH 2' BUFFER ON BOTH SIDES OF THE ROAD & BRIDGE REPLACEMENT OF BRIDGE #84066 PREVIOUSLY PROGRAMMED AS 433433-1 LIGHTING RETROFIT REMOVE FROM THIS PROJECT TO 440087-1 & 440088-1 C8-01 SFWMD PERMIT FEE 52/56/62-02 REMOVED AS SCOPE MOVED TO 440087-1 AND 440088-1 PER NOTE ON ISC/WP01 PH52-03 UWHC WITH CITY OF OAKLAND PARK PH52-04 UWHC WITH CITY OF FORT LAUDERDALE PH52-05 EXCESS FROM 52-03 CHECK PH52-06 EXCESS FROM 52-04 CHECK PH3202,5202,5602,6203=RETRO FIT LIGHTING

Cont. Class: TALLAHASSEE LET

Phase	FY 2020	FY 2021	FY 2022	FY 2023	FY 2024	5 Year Total
Construction	\$5,135					\$5,135
CEI	\$317,217					\$317,217
ENV	\$114					\$114
Total For Project 436685.1	\$322,466					\$322,466

TRANSPORTATION SYSTEM: 06 NON-INTRASTATE OFF STATE HIWAY

436875.1 ANDREWS AVENUE FROM OAKLAND PARK BLVD. TO PROSPECT ROAD

PM: Marsha Taylor

Work Mix: LIGHTING

Extra Description:

2014 MPO TAP PRIORITY #3 LAP WITH THE CITY OF OAKLAND PARK

Cont. Class: LOCAL AGCY PGM (LAP)

Phase	FY 2020	FY 2021	FY 2022	FY 2023	FY 2024	5 Year Total
CEI	\$3,632					\$3,632
Total For Project 436875.1	\$3,632					\$3,632

436876.1 MILITARY TRAIL FROM GOOLSBY BLVD. TO SOUTH OF HILLSBORO BLVD.

PM: Marsha Taylor

Work Mix: SIDEWALK

Extra Description:

2014 MPO TAP PRIORITY #4 LAP WITH THE CITY OF DEERFIELD BEACH

Cont. Class: LOCAL AGCY PGM (LAP)

Phase	FY 2020	FY 2021	FY 2022	FY 2023	FY 2024	5 Year Total
CEI	\$4,179					\$4,179
Total For Project 436876.1	\$4,179					\$4,179

436980.1 PEMBROKE ROAD FROM DOUGLAS ROAD (SW 89 AV) TO SR-817/UNIVERSITY DRIVE

PM: Claudia Vinitkiy-Calvo

Work Mix: ADD LANES & RECONSTRUCT

Extra Description:

2020 MPO HIGHWAY PRIORITY #4 WIDEN 4 TO 6 LANES RIGHT OF WAY NEEDED DEFER CONSTRUCTION FROM FY27 TO FY28 DURING UPDATE CYCLE 22-01 TRAFFIC PROJECTIONS, SURVEYS, EDTM ACTIVITIES

Cont. Class: MISC - NO LETTING

Phase	FY 2020	FY 2021	FY 2022	FY 2023	FY 2024	5 Year Total
PDE	\$63,317					\$63,317
P.E.	\$1,364,581					\$1,364,581
Total For Project 436980.1	\$1,427,898					\$1,427,898

436997.1 NW 64TH AVE FROM SUNSET STRIP TO OAKLAND PARK BLVD

PM: Marsha Taylor

Work Mix: SIDEWALK

Extra Description:

2014 MPO TAP PRIORITY PROJECT #6 LAP WITH THE CITY OF SUNRISE

Cont. Class: LOCAL AGCY PGM (LAP)

Phase	FY 2020	FY 2021	FY 2022	FY 2023	FY 2024	5 Year Total
CEI	\$3,186					\$3,186
Total For Project 436997.1	\$3,186					\$3,186

TRANSPORTATION SYSTEM: 06 NON-INTRASTATE OFF STATE HIWAY

437786.1 EL MAR DRIVE FROM PALM AVENUE TO PINE AVENUE

PM: Donovan Pessoa

Work Mix: BIKE LANE/SIDEWALK

Extra Description:

2017 MPO PRIORITY #5 CONSTRUCT 10' WIDE GREENWAY THROUGH THE MEDIAN ON EL MAR DRIVE FROM PALM AVENUE; ALSO INCLUDES BIKE LANES ON SR-A1A/NORTH OCEAN BLVD. FROM FLAMINGO AVE. TO PALM AVE. LFA WITH LAUDERDALE-BY-THE-SEA FOR PH32 AND PH52 CHECK RCVD 10/10/18 \$53,003 LAUDERDALE BY THE SEA CK#11714

Cont. Class: TALLAHASSEE LET

Phase	FY 2020	FY 2021	FY 2022	FY 2023	FY 2024	5 Year Total
P.E.	\$24,110					\$24,110
CEI	\$142,156					\$142,156
Total For Project 437786.1	\$166,266					\$166,266

437793.1 POMPANO PARK PL/SW 3RD STREET FROM POWERLINE RD TO CYPRESS CREEK RD

PM: Humberto Ivan Arrieta

Work Mix: BIKE LANE/SIDEWALK

Extra Description:

PRIOR YEAR MPO PRIORITY-MOBILITY PROGRAM DELETED AT THE MUTUAL AGREEMENT OF THE DEPARTMENT AND MPO DUE TO SCOPE ISSUES

Cont. Class: TALLAHASSEE LET

Phase	FY 2020	FY 2021	FY 2022	FY 2023	FY 2024	5 Year Total
Construction			\$20,000	\$3,486,942		\$3,506,942
CEI				\$812,125		\$812,125
Total For Project 437793.1			\$20,000	\$4,299,067		\$4,319,067

437795.1 MIRAMAR BIKE AND PEDESTRIAN MOBILITY IMPROVEMENTS

PM: Scott Thurman

Work Mix: BIKE LANE/SIDEWALK

Extra Description:

BROWARD MPO MOBILITY 2015 - MPO PRIORITY #2 LOCATIONS: MIRAMAR PKWY FROM COMMERCE PKWY TO DOUGLAS ROAD; SW 68TH AVENUE FROM MIRAMAR PKWY TO SW 27TH COURT; SW 25TH STREET FROM SW 68TH AVENUE TO SW 62ND AVENUE; SW 148TH AVENUE FROM SW 48TH COURT TO MIRAMAR PKWY; SW 148TH AVENUE FROM MIRAMAR PKWY TO NORTH OF SW 27TH STREET PHASE C240: ENVIRONMENTAL MITIGATION PHASE C270: WILDLIFE PHASE 3202: UTILITY COORDINATION

Cont. Class: TALLAHASSEE LET

Phase	FY 2020	FY 2021	FY 2022	FY 2023	FY 2024	5 Year Total
P.E.			\$589,260			\$589,260
Construction					\$3,441,961	\$3,441,961
CEI					\$636,357	\$636,357
ENV			\$10,000	\$30,000		\$40,000
Total For Project 437795.1			\$599,260	\$30,000	\$4,078,318	\$4,707,578

TRANSPORTATION SYSTEM: 06 NON-INTRASTATE OFF STATE HIWAY

437796.1 CORAL RIDGE DRIVE FROM ROYAL PALM BLVD. TO WYNDHAM CIRCLE

PM: Damaris Williams

Work Mix: BIKE LANE/SIDEWALK

Extra Description:

BROWARD MPO MOBILITY 2015 - MPO PRIORITY #2 GOES WITH 437798-1

Cont. Class: TALLAHASSEE LET

Phase	FY 2020	FY 2021	FY 2022	FY 2023	FY 2024	5 Year Total
P.E.	\$7,082					\$7,082
Construction		\$5,810,296				\$5,810,296
CEI		\$912,215				\$912,215
ENV	\$5,150					\$5,150
Total For Project 437796.1	\$12,232	\$6,722,511				\$6,734,743

437798.1 CORAL RIDGE DRIVE FROM SOUTHGATE BLVD. TO ROYAL PALM BLVD.

PM: Damaris Williams

Work Mix: BIKE LANE/SIDEWALK

Extra Description:

BROWARD MPO MOBILITY 2015 - MPO PRIORITY #2 GOES WITH 437796-1 ASBESTOS TESTING ON BRIDGE #864098

Cont. Class: TALLAHASSEE LET

Phase	FY 2020	FY 2021	FY 2022	FY 2023	FY 2024	5 Year Total
P.E.	\$9,100					\$9,100
Construction		\$5,051,178				\$5,051,178
CEI		\$909,526				\$909,526
ENV	\$7,455					\$7,455
Total For Project 437798.1	\$16,555	\$5,960,704				\$5,977,259

437830.1 TURTLE CREEK DRIVE (VARIOUS LOCATIONS)

PM: Robert Lopes

Work Mix: BIKE LANE/SIDEWALK

Extra Description:

BROWARD MPO MOBILITY 2015 - TURTLE CREEK DRIVE FROM SR-834/SAMPLE ROAD TO SR-7/US-441; NW 54 AVENUE FROM SR-834/SAMPLE ROAD TO SOUTH OF BLAND ROAD

Cont. Class: TALLAHASSEE LET

Phase	FY 2020	FY 2021	FY 2022	FY 2023	FY 2024	5 Year Total
P.E.	\$18,710					\$18,710
RW Support	\$9,854					\$9,854
Construction	\$1,830,039					\$1,830,039
CEI	\$356,857					\$356,857
Total For Project 437830.1	\$2,215,460					\$2,215,460

TRANSPORTATION SYSTEM: 06 NON-INTRASTATE OFF STATE HIWAY

438118.1 BAYVIEW DRIVE FROM SR-838/SUNRISE BLVD TO SR-870/COMMERCIAL BLVD **PM:** Helen James

Work Mix: BIKE LANE/SIDEWALK **Extra Description:** 2015 MPO PRIORITY #3 BROWARD MPO LOCAL INITIATIVE PRIORITY PROJECT IN FORT LAUDERDALE; BIKE LANES ON BOTH SIDES INSTALLATION OF ENHANCED CROSSWALKS - MULTIPLE LOCATIONS. TRAFFIC CALMING, ADDRESSING S/W GAPS LFA W/CITY OF FORT LAUDERDALE FOR CONSTRUCTION OVER 1.5M
Cont. Class: TALLAHASSEE LET

Phase	FY 2020	FY 2021	FY 2022	FY 2023	FY 2024	5 Year Total
P.E.	\$824,963					\$824,963
Construction			\$2,177,326			\$2,177,326
CEI			\$402,806			\$402,806
ENV	\$10,000	\$10,000				\$20,000
Total For Project 438118.1	\$834,963	\$10,000	\$2,580,132			\$3,425,095

438122.1 NE 26 STREET FROM ANDREWS AVENUE TO DIXIE HIGHWAY **PM:** Marsha Taylor

Work Mix: BIKE LANE/SIDEWALK **Extra Description:** LAP W/CITY OF WILTON MANORS-TAP BROWARD MPO RANKING #2 2015
Cont. Class: LOCAL AGCY PGM (LAP)

Phase	FY 2020	FY 2021	FY 2022	FY 2023	FY 2024	5 Year Total
CEI	\$4,707					\$4,707
Total For Project 438122.1	\$4,707					\$4,707

438124.1 MIRAMAR PARKWAY FROM SW 68 AVE TO SW 64 AVE **PM:** Marsha Taylor

Work Mix: LIGHTING **Extra Description:** LAP W/CITY OF MIRAMAR - BROWARD MPO RANKING #7 - TAP FY 2015 PEDESTRIAN LIGHTING, DRAINAGE IMPROVEMENTS, CURB AND GUTTER MEDIAN IMPROVEMENTS; CROSSWALKS
Cont. Class: LOCAL AGCY PGM (LAP)

Phase	FY 2020	FY 2021	FY 2022	FY 2023	FY 2024	5 Year Total
CEI	\$19,036					\$19,036
Total For Project 438124.1	\$19,036					\$19,036

438285.1 NW 10TH AVE FROM NW 38TH ST TO PROSPECT RD **PM:** Marsha Taylor

Work Mix: BIKE LANE/SIDEWALK **Extra Description:** LAP W/ CITY OF OAKLAND PARK-BROWARD MPO RANKING #10-TAP 2015 INCLUDES DRAINAGE, LANDSCAPE, SIDEWALK ON WEST SIDE BIKE LANES ON BOTH SIDES
Cont. Class: LOCAL AGCY PGM (LAP)

Phase	FY 2020	FY 2021	FY 2022	FY 2023	FY 2024	5 Year Total
P.E.	\$87					\$87
CEI	\$5,000					\$5,000
Total For Project 438285.1	\$5,087					\$5,087

TRANSPORTATION SYSTEM: 06 NON-INTRASTATE OFF STATE HIWAY

438533.1 GRIFFIN RD FROM SW 148 AVE/VOLUNTEER RD TO SR-823/FLAMINGO RD **PM:** Alexander Estrada

Work Mix: ADD LANES & RECONSTRUCT **Extra Description:** 2019 MPO PRIORITY #12 WIDEN 4 TO 6 LANES NO RIGHT OF WAY NEEDED PROJECT DROPPED AT THE BROWARD MPOS REQUEST.

Cont. Class: TALLAHASSEE LET

Phase	FY 2020	FY 2021	FY 2022	FY 2023	FY 2024	5 Year Total
P.E.	\$10,000					\$10,000
ENV		\$45,000				\$45,000
Total For Project 438533.1	\$10,000	\$45,000				\$55,000

439992.1 NE 26 ST FROM SR-811/DIXIE HWY TO SR-5/US-1/FEDERAL HWY **PM:** Humberto Ivan Arrieta

Work Mix: SIDEWALK **Extra Description:** 2016 MPO CSLIP PRIORITY #3 FDOT IS DOING THE PROJECT ON BEHALF OF CITY OF WILTON MANORS COMPLETE STREETS DELETED PER AGREEMENT WITH MPO DUE TO LIMITED R/W

Cont. Class: TALLAHASSEE LET

Phase	FY 2020	FY 2021	FY 2022	FY 2023	FY 2024	5 Year Total
P.E.		\$25,000				\$25,000
Construction			\$2,236,971			\$2,236,971
CEI			\$448,329			\$448,329
ENV		\$15,000				\$15,000
Total For Project 439992.1		\$40,000	\$2,685,300			\$2,725,300

439994.1 WESTON RD FROM INDIAN TRACE BLVD TO SR-84 **PM:** Bing Wang

Work Mix: BIKE LANE/SIDEWALK **Extra Description:** 2016 MPO CSLIP PRIORITY #7 FDOT IS DOING THE PROJECT ON BEHALF OF CITY OF WESTON

Cont. Class: TALLAHASSEE LET

Phase	FY 2020	FY 2021	FY 2022	FY 2023	FY 2024	5 Year Total
P.E.	\$1,179,904					\$1,179,904
Construction			\$1,878,881			\$1,878,881
CEI			\$347,539			\$347,539
ENV	\$10,000					\$10,000
Total For Project 439994.1	\$1,189,904		\$2,226,420			\$3,416,324

TRANSPORTATION SYSTEM: 06 NON-INTRASTATE OFF STATE HIWAY

439995.1 HOLMBERG RD FROM HERON BAY BLVD TO PINE ISLAND RD

PM: Brad Salisbury

Work Mix: BIKE LANE/SIDEWALK

Extra Description:

2016 MPO CSLIP PRIORITY #10 FDOT IS DOING THE PROJECT ON BEHALF OF CITY OF PARKLAND RESTRIPIING AND WIDENING FOR BICYCLE LANES AND THE ADDITION OF A RIGHT-TURN LANE.

Cont. Class: TALLAHASSEE LET

Phase	FY 2020	FY 2021	FY 2022	FY 2023	FY 2024	5 Year Total
P.E.	\$255,000					\$255,000
Construction			\$577,798			\$577,798
CEI			\$134,241			\$134,241
ENV	\$10,000	\$40,000				\$50,000
Total For Project 439995.1	\$265,000	\$40,000	\$712,039			\$1,017,039

440570.1 SR-817/UNIVERSITY DR @ SHERIDAN ST

PM: Leos Kennedy

Work Mix: ADD TURN LANE(S)

Extra Description:

CIGP/JPA WITH BROWARD COUNTY EXTEND EBL, WBL, NBR TURN LANE LENGTHS; ADD BIKE LANES TO SHERIDAN ST EAST OF UNIVERSITY DR

Cont. Class: EXTERN MNGD(NOT LAP)

Phase	FY 2020	FY 2021	FY 2022	FY 2023	FY 2024	5 Year Total
P.E.	\$150,000					\$150,000
Construction			\$905,000			\$905,000
Total For Project 440570.1	\$150,000		\$905,000			\$1,055,000

440746.1 HAMMONDVILLE ROAD FROM POWERLINE ROAD TO EAST OF SR-9/I-95

PM: Thuc Le

Work Mix: BIKE LANE/SIDEWALK

Extra Description:

BROWARD MPO REGIONAL COMPLETE STREET INITIATIVE PROJECT ADMINISTERED BY FDOT; FHWA OVERSIGHT FY2016 "TIGER" GRANT RECEIPANT = BROWARD MPO FEDERAL FUNDS "TGR" TO BE OBLIGATED BY 09/30/2019 AND EXPENDED BY 09/30/2024. LFA W/ CITY OF POMPANO BEACH GOES WITH 440746-2/3/4/5 AND 441727-1 PH32-01/52-02:LFA W/CITY OF POMPANO BEACH PH32-02 THRU 06: STIPENDS (TIGER FUNDS) PH62-01: CEI PH62-02: POST DESIGN PHC2-50: NEPA EVALUATION CK #870641 REC'D FROM CI OF POMPANO BCH ON 6/6/17 @ 527,820 PH62-03 SU FOR 20% CONTINGENCY 52-01 CHECK RCVD \$2,972,180 01/04/19 \$318,325 FROM \$527,820 CHECK WENT TO SEG2TO5 PH32 IN FY19

Cont. Class: DESIGN BUILD

Phase	FY 2020	FY 2021	FY 2022	FY 2023	FY 2024	5 Year Total
P.E.	\$78,359					\$78,359
Construction	\$4,700,940					\$4,700,940
CEI	\$1,428,290					\$1,428,290
Total For Project 440746.1	\$6,207,589					\$6,207,589

TRANSPORTATION SYSTEM: 06 NON-INTRASTATE OFF STATE HIWAY

440746.2 NORTHWEST 31ST AVENUE FROM COMMERICAL BOULEVARD TO MCNAB ROAD PM: Thuc Le

Work Mix: BIKE LANE/SIDEWALK

Extra Description:

BROWARD MPO REGIONAL COMPLETE STREET INITIATIVE PROJECT ADMINISTERED BY FDOT; FHWA OVERSIGHT FY2016 "TIGER" GRANT RECIPIENT = BROWARD MPO FEDERAL FUNDS "TGR" TO BE OBLIGATED BY 09/30/2019 AND EXPENDED BY 09/30/2024 LFA W/ BROWARD COUNTY. GOES WITH 440746-1/3/4/5 AND 441727-1 PH32-01/52-02:LFA W/BROWARD COUNTY PH32-02 THRU 06: STIPENDS (TIGER FUNDS) PH62-01: CEI PH62-02: POST DESIGN PHC2-50: NEPA EVALUATION LFA AMMENDMENTS ARE IN PROCESS AND ONCE THE AGREEMENTS ARE ARE EXECUTED, THE LFP FUNDS WILL BE SWITCHED TO LF FUNDS WHEN CHECK IS RECEIVED FROM AGENCIES; SEE WPCR DATED 3/05/18 \$240,945 CHECK RECEIVED FROM BROWARD COUNTY_FOR PH 31/32 PH62-03 SU FOR 20% CONTINGENCY

Cont. Class: DESIGN BUILD

Phase	FY 2020	FY 2021	FY 2022	FY 2023	FY 2024	5 Year Total
P.E.	\$76,920					\$76,920
Construction	\$3,336,172					\$3,336,172
CEI	\$1,382,642					\$1,382,642
Total For Project 440746.2	\$4,795,734					\$4,795,734

440746.4 LAUDERDALE LAKES GREENWAY FROM NW 29TH AVENUE TO NW 31ST AVENUE PM: Thuc Le

Work Mix: BIKE LANE/SIDEWALK

Extra Description:

BROWARD MPO REGIONAL COMPLETE STREET INITIATIVE PROJECT ADMINISTERED BY FDOT FY2016 "TIGER" GRANT RECIPIENT = BROWARD MPO FEDERAL FUNDS "TGR" TO BE OBLIGATED BY 09/30/2019 AND EXPENDED BY 09/30/2024; LFA W/ CITY OF LAUDERDALE LAKES GOES WITH 440746-1/2/3/5 AND 441727-1 PH32-01/52-02:LFA W/CITY OF LAUDERDALE LAKES (AND 31-01) PH32-02 THRU 06: STIPENDS (TIGER FUNDS) PH62-01: CEI PH62-02: POST DESIGN PHC2-50: NEPA EVALUATION 5/5/17: CK#122838 REC'D FR CI OF LAUDERDALE LAKES FOR 38,823 PH62-03 SU FOR 20% CONTINGENCY CHECK RCVD \$261,177 FOR 5X & 6X PHASES 04/11/19

Cont. Class: DESIGN BUILD

Phase	FY 2020	FY 2021	FY 2022	FY 2023	FY 2024	5 Year Total
P.E.	\$81,004					\$81,004
Construction	\$1,101,985					\$1,101,985
CEI	\$140,096					\$140,096
Total For Project 440746.4	\$1,323,085					\$1,323,085

440746.5 RIVERLAND ROAD FROM SR-7/US-441 TO BROWARD BOULEVARD PM: Thuc Le

Work Mix: BIKE LANE/SIDEWALK

Extra Description:

BROWARD MPO REGIONAL COMPLETE STREET INITIATIVE PROJECT ADMINISTERED BY FDOT FY2016 "TIGER" GRANT RECIPIENT = BROWARD MPO FEDERAL FUNDS "TGR" TO BE OBLIGATED BY 09/30/2019 & EXPENDED BY 09/30/2024; LFA W/CITY OF FT.LAUDERDALE & BROWARD COUNTY GOES WITH 440746-1/2/3/4 AND 441727-1 PH32-01: LFA WITH BROWARD COUNTY PH32-02 THRU 06: STIPENDS (TIGER FUNDS) PH52-01: TIGER GRANT PH62-01: CEI PH62-02: POST DESIGN PHC2-50: NEPA EVALUATION PH31-01: LFA W/ BROWARD COUNTY PH32-07: LFA W/ CITY OF FT. LAUDERDALE 52-01:LFA W/CITY OF FT. LAUDERDALE AND BROWARD COUNTY FYI - "LF" CONTRIBUTION PERCENTAGE = 68% COUNTY; 32% CITY \$95,322 CHECK RECEIVED FROM FORT LAUDERDALE \$202,559 CHECK RECEIVED FROM BROWARD COUNTY 52-01 LF SPLIT BROWARD \$467,441; FT LAUDERDALE \$754,678 PH62-03 SU FOR 20% CONTINGENCY SPLIT BRO.\$134,000;FL\$170,000

Cont. Class: DESIGN BUILD

Phase	FY 2020	FY 2021	FY 2022	FY 2023	FY 2024	5 Year Total
P.E.	\$76,968					\$76,968
Construction	\$4,230,058					\$4,230,058
CEI	\$1,044,170					\$1,044,170
Total For Project 440746.5	\$5,351,196					\$5,351,196

TRANSPORTATION SYSTEM: 06 NON-INTRASTATE OFF STATE HIWAY

441578.1 SW 64TH AVE FROM SW 35TH STREET TO PEMBROKE ROAD

PM: Kentot Jasmin

Work Mix: BIKE PATH/TRAIL

Extra Description:

2017 MPO CSLIP PRIORITY #15 FDOT IS DOING THE PROJECT ON BEHALF OF CITY OF MIRAMAR

Cont. Class: TALLAHASSEE LET

Phase	FY 2020	FY 2021	FY 2022	FY 2023	FY 2024	5 Year Total
P.E.	\$554,141					\$554,141
Construction			\$1,589,824			\$1,589,824
CEI			\$291,454			\$291,454
ENV	\$82,000	\$15,000				\$97,000
Total For Project 441578.1	\$636,141	\$15,000	\$1,881,278			\$2,532,419

441579.1 MIRAMAR PKWY FROM SW 184TH AVE TO SW 172ND AVE

PM: July Jimenez

Work Mix: BIKE PATH/TRAIL

Extra Description:

2017 MPO CSLIP PRIORITY #19 FDOT IS DOING THE PROJECT ON BEHALF OF CITY OF MIRAMAR ALSO INCLUDES SW 184 AVE FROM MIRAMAR PKWY TO BASS CREEK RD

Cont. Class: TALLAHASSEE LET

Phase	FY 2020	FY 2021	FY 2022	FY 2023	FY 2024	5 Year Total
P.E.	\$280,134					\$280,134
Construction			\$1,373,388			\$1,373,388
CEI			\$328,179			\$328,179
ENV	\$10,000	\$10,000				\$20,000
Total For Project 441579.1	\$290,134	\$10,000	\$1,701,567			\$2,001,701

441581.1 FLORANADA ROAD FROM SR-811/DIXIE HWY TO SR-5/US-1/FEDERAL HWY

PM: Claudia Vinitkiy-Calvo

Work Mix: SIDEWALK

Extra Description:

2020 MPO CSLIP PRIORITY #2 FDOT IS DOING THE PROJECT ON BEHALF OF CITY OF OAKLAND PARK

Cont. Class: TALLAHASSEE LET

Phase	FY 2020	FY 2021	FY 2022	FY 2023	FY 2024	5 Year Total
P.E.			\$346,722	\$9,999		\$356,721
Construction					\$50,000	\$50,000
ENV			\$85,000	\$20,000		\$105,000
Total For Project 441581.1			\$431,722	\$29,999	\$50,000	\$511,721

TRANSPORTATION SYSTEM: 06 NON-INTRASTATE OFF STATE HIWAY

441763.1 HALLANDALE MAGNET HIGH SCHOOL MULTIPLE LOCATIONS

PM: Marsha Taylor

Work Mix: SIDEWALK

Extra Description:

SAFE ROUTES TO SCHOOL SAFETY PROJECT LAP PROJECT WITH THE CITY OF HALLANDALE BEACH DELETED AT THE REQUEST ON THE CITY. LOCATION: NW 8TH AVE. FROM PEMBROKE ROAD TO SW 11TH STREET (COUNTY LINE ROAD), FOSTER ROAD FROM PEMBROKE ROAD TO DIXIE HIGHWAY, NW 4TH AVENUE FROM FOSTER ROAD TO NW 3RD STREET, AND NW 3RD STREET FROM NW 5TH TERRACE TO DIXIE HIGHWAY.

Cont. Class: LOCAL AGCY PGM (LAP)

Phase	FY 2020	FY 2021	FY 2022	FY 2023	FY 2024	5 Year Total
P.E.	\$4,227					\$4,227
JPA/LAP Construction		\$356,397				\$356,397
CEI		\$33,352				\$33,352
Total For Project 441763.1	\$4,227	\$389,749				\$393,976

441925.1 PINE ISLAND ROAD FROM SR-818/GRIFFIN ROAD TO NOVA DRIVE

PM: Leos Kennedy

Work Mix: ADD LANES & RECONSTRUCT

Extra Description:

COUNTY INCENTIVE GRANT PROGRAM (CIGP) JPA WITH BROWARD COUNTY 50/50 SPLIT FUNDING FOR DESIGN, CONSTRUCTION AND CEI INCREASE FUNDING FY23 154,856 CIGP AND LF FUNDING DURING FY20-24 TWP DEVELOPMENT CYCLE DELETING PROJECT PER BROWARD COUNTY; AS THEY WILL DO WITH SURTAX; FUNDS SHIFTED TO 446201-1

Cont. Class: EXTERN MNGD(NOT LAP)

Phase	FY 2020	FY 2021	FY 2022	FY 2023	FY 2024	5 Year Total
P.E.		\$2,050,034				\$2,050,034
Construction				\$12,025,845	\$10,934,535	\$22,960,380
Total For Project 441925.1		\$2,050,034		\$12,025,845	\$10,934,535	\$25,010,414

441956.1 PEMBROKE ROAD FROM US-27 TO SW 160TH AVE

PM: Shandra Davis

Work Mix: PD&E/EMO STUDY

Extra Description:

2020 MPO HIGHWAY PRIORITY # 3, 42 ALSO INCLUDES SW 196 AVE FROM MIRAMAR PARKWAY TO PEMBROKE RD FEASIBILITY STUDY 22-01 - FEASIBILITY STUDY, 22-02 = PD&E PREWORK R/W NEEDED

Cont. Class: MISC - NO LETTING

Phase	FY 2020	FY 2021	FY 2022	FY 2023	FY 2024	5 Year Total
PDE	\$210,000				\$675,000	\$885,000
Total For Project 441956.1	\$210,000				\$675,000	\$885,000

443948.1 DAVIE BLVD EXTENTION/PETERS ROAD FROM SW 50TH AVE TO SR-7/US-441

PM: Scott Thurman

Work Mix: BIKE LANE/SIDEWALK

Extra Description:

2020 MPO CSLIP PRIORITY #5 ADMINISTERED BY FDOT ON BEHALF OF BROWARD COUNTY REPLACE TWO-WAY LEFT TURN LANE WITH RAISED MEDIANS FROM SW 46TH ST TO WEST OF SR-7, CONVERT PAINTED MEDIANS TO RAISED MEDIANS, AND CONSTRUCT REFUGE ISLANDS WHERE FEASIBLE 32-02 UTILITY COORDINATION

Cont. Class: TALLAHASSEE LET

Phase	FY 2020	FY 2021	FY 2022	FY 2023	FY 2024	5 Year Total
P.E.			\$334,914			\$334,914
ENV			\$10,000	\$20,000		\$30,000
Total For Project 443948.1			\$344,914	\$20,000		\$364,914

TRANSPORTATION SYSTEM: 06 NON-INTRASTATE OFF STATE HIWAY

443952.1 BONAVENTURE BLVD. FROM INDIAN TRACE TO SR-84

PM: Bing Wang

Work Mix: BIKE LANE/SIDEWALK

Extra Description:

2020 MPO CSLIP PRIORITY #9 ADMINISTERED BY FDOT ON BEHALF OF THE CITY OF WESTON PROVIDE 4'-5' WIDE BIKE LANES

Cont. Class: TALLAHASSEE LET

Phase	FY 2020	FY 2021	FY 2022	FY 2023	FY 2024	5 Year Total
P.E.					\$516,000	\$516,000
ENV					\$10,000	\$10,000
Total For Project 443952.1					\$526,000	\$526,000

444982.1 BROWARD SIGNAL NETWORK - SEGMENT ONE

PM: Marsha Taylor

Work Mix: ITS COMMUNICATION SYSTEM

Extra Description:

2019 MPO PRIORITY #15; ADD FIBER ON PORTION OF 1ST SEGMENT CYPRESS CREEK RD/MCNAB RD FROM PINE ISLAND EAST TO SR-7 LAP WITH BROWARD COUNTY DELETED AT THE REQUEST OF THE BROWARD MPO

Cont. Class: LOCAL AGCY PGM (LAP)

Phase	FY 2020	FY 2021	FY 2022	FY 2023	FY 2024	5 Year Total
P.E.			\$5,000			\$5,000
JPA/LAP Construction					\$1,776,925	\$1,776,925
CEI					\$394,457	\$394,457
Total For Project 444982.1			\$5,000		\$2,171,382	\$2,176,382

	FY 2020	FY 2021	FY 2022	FY 2023	FY 2024	5 Year Total
HIGHWAY SYSTEM: 06 Total	\$57,287,322	\$23,835,140	\$22,074,218	\$63,080,400	\$30,173,500	\$196,450,580

TRANSPORTATION SYSTEM: 08 TRANSIT

235020.1 BROWARD COUNTY SECTION 5307 FORMULA FUNDS

PM: Jayne Pietrowski

Work Mix: CAPITAL FOR FIXED ROUTE

Extra Description:

FEDERAL CAPITAL ASSISTANCE FY06=22,669,509 FTA/62M LF EXECUTED GRANT 5/13/08 FL90X628 FY07=23,304,192 FTA/64M LF EXECUTED GRANT 8/11/08 FL90X660 FY08=13,910,000 FTA/64M LF FY10=24,155,304 FTA GRANT EXECUTED 7/20/10 FL90X706-00

Cont. Class: EXTERN MNGD(NOT LAP)

Phase	FY 2020	FY 2021	FY 2022	FY 2023	FY 2024	5 Year Total
Capital Improvement/Operating	\$203,000,000	\$25,000,000	\$25,000,000	\$25,000,000	\$25,000,000	\$303,000,000
Total For Project 235020.1	\$203,000,000	\$25,000,000	\$25,000,000	\$25,000,000	\$25,000,000	\$303,000,000

TRANSPORTATION SYSTEM: 08 TRANSIT

407186.3 BROWARD COUNTY BLOCK GRANT OPERATING ASSISTANCE

PM: Paula Scott

Work Mix: OPERATING FOR FIXED ROUTE **Extra Description:**

Cont. Class: EXTERN MNGD(NOT LAP)

Phase	FY 2020	FY 2021	FY 2022	FY 2023	FY 2024	5 Year Total
Capital Improvement/Operating	\$19,697,684	\$20,938,248	\$21,717,046	\$22,736,732	\$23,943,044	\$109,032,754
Total For Project 407186.3	\$19,697,684	\$20,938,248	\$21,717,046	\$22,736,732	\$23,943,044	\$109,032,754

411189.3 CONTINUING SERVICES FOR CENTRAL BROWARD TRANSIT STUDY

PM: Khalilah Ffrench

Work Mix: TRANSIT IMPROVEMENT **Extra Description:**

Cont. Class: MISC - NO LETTING

Phase	FY 2020	FY 2021	FY 2022	FY 2023	FY 2024	5 Year Total
P.E.	\$150,000					\$150,000
Total For Project 411189.3	\$150,000					\$150,000

413382.3 DOWNTOWN FORT LAUDERDALE TRANSPORTATION MANAGEMENT ASSOCIATION

PM: Newton Wilson

Work Mix: COMMUTER TRANS. ASSISTANCE **Extra Description:**

Cont. Class: EXTERN MNGD(NOT LAP)

Phase	FY 2020	FY 2021	FY 2022	FY 2023	FY 2024	5 Year Total
Capital Improvement/Operating	\$100,000	\$100,000				\$200,000
Total For Project 413382.3	\$100,000	\$100,000				\$200,000

413382.4 DOWNTOWN FORT LAUDERDALE TRANSPORTATION MANAGEMENT ASSOCIATION

PM: Newton Wilson

Work Mix: COMMUTER TRANS. ASSISTANCE **Extra Description:**

Cont. Class: EXTERN MNGD(NOT LAP)

Phase	FY 2020	FY 2021	FY 2022	FY 2023	FY 2024	5 Year Total
Capital Improvement/Operating			\$50,000	\$50,000	\$50,000	\$150,000
Total For Project 413382.4			\$50,000	\$50,000	\$50,000	\$150,000

TRANSPORTATION SYSTEM: 08 TRANSIT

413729.2 BROWARD MPO SECTION "5305D" TRANSIT PLANNING STUDIES

PM: Wibet Hay

Work Mix: PTO STUDIES **Extra Description:** TRANSIT PLANNING STUDIES

Cont. Class: EXTERN MNGD(NOT LAP)

Phase	FY 2020	FY 2021	FY 2022	FY 2023	FY 2024	5 Year Total
Planning	\$1,139,678					\$1,139,678
Total For Project 413729.2	\$1,139,678					\$1,139,678

413729.3 BROWARD MPO SECTION "5305D" TRANSIT PLANNING STUDIES

PM: Wibet Hay

Work Mix: PTO STUDIES **Extra Description:** TRANSIT PLANNING STUDIES

Cont. Class: EXTERN MNGD(NOT LAP)

Phase	FY 2020	FY 2021	FY 2022	FY 2023	FY 2024	5 Year Total
Planning		\$844,138	\$869,460	\$907,099	\$992,080	\$3,612,777
Total For Project 413729.3		\$844,138	\$869,460	\$907,099	\$992,080	\$3,612,777

421548.5 I-75 AT ROYAL PALM BLVD-PARK AND RIDE

PM: Vanita Saini

Work Mix: PARK AND RIDE LOTS **Extra Description:** G/W 437832-2 LOCATED WITHIN FDOT L/A ROW, SW QUADRANT OF THE INTERCHANGE I-75 AND ROYAL PALM BLVD

Cont. Class: TALLAHASSEE LET

Phase	FY 2020	FY 2021	FY 2022	FY 2023	FY 2024	5 Year Total
P.E.	\$1,058,513					\$1,058,513
Construction	\$75,000	\$12,595,522				\$12,670,522
CEI		\$1,936,805				\$1,936,805
ENV	\$95,573					\$95,573
Total For Project 421548.5	\$1,229,086	\$14,532,327				\$15,761,413

423393.2 BROWARD/I-95 EXPRESS BUS PURCHASE & STATION IMPROVEMENTS

PM: Paula Scott

Work Mix: INTERMODAL HUB CAPACITY **Extra Description:** PHASE 2 EXPRESS BUS REPLACEMENT

Cont. Class: EXTERN MNGD(NOT LAP)

Phase	FY 2020	FY 2021	FY 2022	FY 2023	FY 2024	5 Year Total
Capital Improvement/Operating	\$1,748,392	\$1,741,311	\$851,102			\$4,340,805
Total For Project 423393.2	\$1,748,392	\$1,741,311	\$851,102			\$4,340,805

TRANSPORTATION SYSTEM: 08 TRANSIT

423976.4 I-595/SR-862 EXPRESS BUS OPERATIONS AND MAINTENANCE

PM: Paula Scott

Work Mix: OPERATING FOR FIXED ROUTE

Extra Description:

Cont. Class: EXTERN MNGD(NOT LAP)

Phase	FY 2020	FY 2021	FY 2022	FY 2023	FY 2024	5 Year Total
Capital Improvement/Operating	\$2,381,232					\$2,381,232
Total For Project 423976.4	\$2,381,232					\$2,381,232

424219.4 I-95 EXPRESS BUS OPERATIONS AND MAINTENANCE

PM: Wibet Hay

Work Mix: OPERATING FOR FIXED ROUTE

Extra Description:

COVERS PHASES 1 AND 2

Cont. Class: EXTERN MNGD(NOT LAP)

Phase	FY 2020	FY 2021	FY 2022	FY 2023	FY 2024	5 Year Total
Capital Improvement/Operating	\$4,153,034	\$4,277,625	\$4,405,953	\$4,405,953	\$4,538,953	\$21,781,518
Total For Project 424219.4	\$4,153,034	\$4,277,625	\$4,405,953	\$4,405,953	\$4,538,953	\$21,781,518

428024.2 SR-842/BROWARD BLVD FRM PINE ISLAND RD TO US1 SECTION 5309 /BCT

PM: Jayne Pietrowski

Work Mix: PURCHASE VEHICLES/EQUIPMENT

Extra Description:

LIVEABILITY GRANT; 2015 MPO PRIORITY #4 SECTION 5309--BROWARD CO. TRANSIT CHANGE CONTRACT CLASS 4 TO 2 2011-11-08

Cont. Class: EXTERN MNGD(NOT LAP)

Phase	FY 2020	FY 2021	FY 2022	FY 2023	FY 2024	5 Year Total
Capital Improvement/Operating	\$8,034,017					\$8,034,017
Total For Project 428024.2	\$8,034,017					\$8,034,017

428437.1 BROWARD COUNTY TRANSIT INFRASTRUCTURE IMPROVEMENTS SEC. 5309

PM: Jayne Pietrowski

Work Mix: TRANSIT IMPROVEMENT

Extra Description:

FTA EARMARKS FY 2010-SECTION 5309 CHANGE CONTRACT CLASS 4 TO 2 2011-11-08

Cont. Class: EXTERN MNGD(NOT LAP)

Phase	FY 2020	FY 2021	FY 2022	FY 2023	FY 2024	5 Year Total
Capital Improvement/Operating	\$500,000					\$500,000
Total For Project 428437.1	\$500,000					\$500,000

TRANSPORTATION SYSTEM: 08 TRANSIT

430295.2 BROWARD CO. TRANSIT CB SMITH PARK & RIDE EXPANSION

PM: Newton Wilson

Work Mix: PARK AND RIDE LOTS

Extra Description:

2011 MPO PRIORITY #6 SEGMENT 1 = JPA WITH BROWARD COUNTY TRANSIT SEGMENT 2 = CEI ACTIVITIES (PROCURED BY THE DISTRICT)

Cont. Class: DISTRICT LET

Phase	FY 2020	FY 2021	FY 2022	FY 2023	FY 2024	5 Year Total
CEI	\$805					\$805
Total For Project 430295.2	\$805					\$805

430333.1 BROWARD COUNTY TRANSIT SECTION 5339 BUS AND BUS FACILITIES

PM: Jayne Pietrowski

Work Mix: CAPITAL FOR FIXED ROUTE

Extra Description:

DEVELOP AN ASSET MGMT SYSTEM TO TRACK CONDITION OF AGENCY'S FLEET, FACILITIES, & EQUIPMENT /STATE OF GOOD REPAIR DRAFT GRANT #FL-04-0131

Cont. Class: EXTERN MNGD(NOT LAP)

Phase	FY 2020	FY 2021	FY 2022	FY 2023	FY 2024	5 Year Total
Capital Improvement/Operating	\$22,545,720	\$2,833,000	\$2,833,000	\$2,833,000	\$2,833,000	\$33,877,720
Total For Project 430333.1	\$22,545,720	\$2,833,000	\$2,833,000	\$2,833,000	\$2,833,000	\$33,877,720

430763.4 SR-93/I-75 FROM BROWARD CL TO MIC IN MIAMI

PM: Wibet Hay

Work Mix: OPERATING FOR FIXED ROUTE

Extra Description:

OPERATING/ADMIN ASSISTANCE BCT

Cont. Class: EXTERN MNGD(NOT LAP)

Phase	FY 2020	FY 2021	FY 2022	FY 2023	FY 2024	5 Year Total
Capital Improvement/Operating	\$1,379,170	\$1,420,545	\$1,463,161	\$1,463,161	\$2,901,319	\$8,627,356
Total For Project 430763.4	\$1,379,170	\$1,420,545	\$1,463,161	\$1,463,161	\$2,901,319	\$8,627,356

433038.1 BROWARD COUNTY SECTION 5309 BUS LIVABILITY

PM: Jayne Pietrowski

Work Mix: CAPITAL FOR FIXED ROUTE

Extra Description:

SECTION 5309 BUS LIVABILITY BROWARD COUNTY TRANSIT (NON-BUDGETED)

Cont. Class: EXTERN MNGD(NOT LAP)

Phase	FY 2020	FY 2021	FY 2022	FY 2023	FY 2024	5 Year Total
Capital Improvement/Operating	\$401,440					\$401,440
Total For Project 433038.1	\$401,440					\$401,440

TRANSPORTATION SYSTEM: 08 TRANSIT

433428.2 PLANTATION/SUNRISE ANCHOR HUB

PM: Marjorie Hilaire

Work Mix: TRANSIT IMPROVEMENT

Extra Description:

2016 MPO PRIORITY #8 FLEX TO BROWARD MPO

Cont. Class: EXTERN MNGD(NOT LAP)

⚠️ FTA Transfer Not Shown

Phase	FY 2020	FY 2021	FY 2022	FY 2023	FY 2024	5 Year Total
Capital Improvement/Operating	\$3,000,000					\$3,000,000
Total For Project 433428.2	\$3,000,000					\$3,000,000

433429.2 HOLLYWOOD ANCHOR HUB

PM: Marjorie Hilaire

Work Mix: TRANSIT IMPROVEMENT

Extra Description:

2016 MPO PRIORITY #7 FLEX TO BROWARD MPO

Cont. Class: EXTERN MNGD(NOT LAP)

⚠️ FTA Transfer Not Shown

Phase	FY 2020	FY 2021	FY 2022	FY 2023	FY 2024	5 Year Total
Capital Improvement/Operating	\$1,000,000					\$1,000,000
Total For Project 433429.2	\$1,000,000					\$1,000,000

433429.3 PEMBROKE PINES ANCHOR HUB

PM: Marjorie Hilaire

Work Mix: TRANSIT IMPROVEMENT

Extra Description:

2016 MPO PRIORITY #7 FLEX TO BROWARD MPO

Cont. Class: EXTERN MNGD(NOT LAP)

⚠️ FTA Transfer Not Shown

Phase	FY 2020	FY 2021	FY 2022	FY 2023	FY 2024	5 Year Total
Capital Improvement/Operating	\$2,624,000					\$2,624,000
Total For Project 433429.3	\$2,624,000					\$2,624,000

434480.2 CITY OF FT. LAUDERDALE TRANSIT CORRIDOR DOWNTOWN ROUTE

PM: Jayne Pietrowski

Work Mix: OPERATING FOR FIXED ROUTE

Extra Description:

Cont. Class: EXTERN MNGD(NOT LAP)

Phase	FY 2020	FY 2021	FY 2022	FY 2023	FY 2024	5 Year Total
Capital Improvement/Operating	\$182,680	\$182,680				\$365,360
Total For Project 434480.2	\$182,680	\$182,680				\$365,360

TRANSPORTATION SYSTEM: 08 TRANSIT

435688.1 SFRTA CAPITAL SECTION 5339 BUS AND BUS FACILITIES

PM: Jayne Pietrowski

Work Mix: RAIL REVENUE/OPERATIONA IMPR

Extra Description:

FTA FORMULA CAPITAL FUNDING FOR CAPITAL PROJECTS SFTRA- SOUTH FLORIDA REGIONAL TRANSPORTATION AUTHORITY

Cont. Class: EXTERN MNGD(NOT LAP)

Phase	FY 2020	FY 2021	FY 2022	FY 2023	FY 2024	5 Year Total
Capital Improvement/Operating	\$2,767,410	\$461,235	\$461,235	\$461,235	\$461,235	\$4,612,350
Total For Project 435688.1	\$2,767,410	\$461,235	\$461,235	\$461,235	\$461,235	\$4,612,350

435855.1 MIRAMAR BLVD AND HIATUS RD

PM: July Jimenez

Work Mix: PARK AND RIDE LOTS

Extra Description:

NEW PARK AND RIDE FACILITY AT MIRAMAR BLVD AND HIATUS ROAD LFA WITH BROWARD COUNTY= 52/6X PHASE 56-01 RELOCATE FPL TRANSMISSION LINE DISTRICT CONTRIBUTION CAP AT 1.5M PHASE 56-02 FPL DISTRIBUTION ESTIMATE MANDATORY PRE-BID ADDED; 60DA AD - EMAIL FR YUANET 1/31/20 PH52-01= LFA W/BROWARD COUNTY WIRE# 11435 FOR \$6,707,204 REC'D 8/24/18

Cont. Class: DISTRICT LET

Phase	FY 2020	FY 2021	FY 2022	FY 2023	FY 2024	5 Year Total
P.E.	\$84,189					\$84,189
Construction	\$7,349,494					\$7,349,494
CEI	\$1,031,574					\$1,031,574
ENV	\$100					\$100
Total For Project 435855.1	\$8,465,357					\$8,465,357

438069.1 SR-7/US-441 BETWEEN LAUDERHILL MALL AND SANDALFOOT BLVD

PM: Wibet Hay

Work Mix: PURCHASE VEHICLES/EQUIPMENT

Extra Description:

ROUTE 19 BUS CAPACITY IMPROVEMENTS / 4 ARTICULATED BUSES TRIP JPA W/BCT

Cont. Class: EXTERN MNGD(NOT LAP)

Phase	FY 2020	FY 2021	FY 2022	FY 2023	FY 2024	5 Year Total
Capital Improvement/Operating	\$3,200,000					\$3,200,000
Total For Project 438069.1	\$3,200,000					\$3,200,000

439776.1 PARK & RIDE DAVIE ROAD @ SR-862/I-595

PM: Helen James

Work Mix: CAPITAL FOR FIXED ROUTE

Extra Description:

Cont. Class: DISTRICT LET

Phase	FY 2020	FY 2021	FY 2022	FY 2023	FY 2024	5 Year Total
RW Support	\$1,000					\$1,000
Construction	\$11,723					\$11,723
CEI	\$1,295					\$1,295
Total For Project 439776.1	\$14,018					\$14,018

TRANSPORTATION SYSTEM: 08 TRANSIT

439776.2 PARK & RIDE DAVIE ROAD @ SR-862/I-595

PM: Edward Williams

Work Mix: LANDSCAPING

Extra Description:

STANDALONE LANDSCAPE PROJECT FOR 439776-1 JOB COST TO PUSH BUTTON

Cont. Class: MISC - NO LETTING

Phase	FY 2020	FY 2021	FY 2022	FY 2023	FY 2024	5 Year Total
Construction	\$194,502					\$194,502
CEI	\$51,322					\$51,322
Total For Project 439776.2	\$245,824					\$245,824

440262.1 BROWARD BOULEVARD FROM FLAMINGO ROAD TO SOUTHWEST 1ST AVENUE

PM: Khalilah Ffrench

Work Mix: OPERATING FOR FIXED ROUTE

Extra Description:

IMPLEMENTATION OF BROWARD BLVD. LIMITED STOP SERVICE FROM SAWGRASS MALL(FLAMINGO RD.) TO BROWARD CENTRAL TERMINAL (SW 1ST AVE.) AS RECOMMENDED FROM THE BROWARD BLVD. TRANSIT STUDY.

Cont. Class: EXTERN MNGD(NOT LAP)

Phase	FY 2020	FY 2021	FY 2022	FY 2023	FY 2024	5 Year Total
Capital Improvement/Operating	\$1,000,000	\$1,000,000	\$500,000	\$500,000	\$500,000	\$3,500,000
Total For Project 440262.1	\$1,000,000	\$1,000,000	\$500,000	\$500,000	\$500,000	\$3,500,000

441381.1 SR-845/POWERLINE ROAD AT NW 59TH COURT

PM: Raul Dominguez

Work Mix: ADD LEFT TURN LANE(S)

Extra Description:

CONSTRUCT MEDIAN OPENING AND BUS ONLY SIGNAL PH5201= LFA WITH BROWARD COUNTY(LS AGREEMENT) UTILITY WORK UNDER UTILITY WORK FOR 441381-2 THIS PROJECT SUPPORTS THE PARK AND RIDE FACILITY 52-01 CHECK RECVD \$500,000 02/11/19 W BROWARD COUNTY 52-02 BALANCE FROM CHECK

Cont. Class: TALLAHASSEE LET

Phase	FY 2020	FY 2021	FY 2022	FY 2023	FY 2024	5 Year Total
P.E.	\$11,974					\$11,974
Construction	\$886,105					\$886,105
CEI	\$193,219					\$193,219
Total For Project 441381.1	\$1,091,298					\$1,091,298

442692.1 EXPRESS PARK AND RIDE LEASE

PM: Paula Scott

Work Mix: PARK AND RIDE LOTS

Extra Description:

LEASE FOR PARK AND RIDE FACILITIES ASSOCIATED WITH I-95 EXPRESS JPA WITH BROWARD COUNTY TRANSIT

Cont. Class: EXTERN MNGD(NOT LAP)

Phase	FY 2020	FY 2021	FY 2022	FY 2023	FY 2024	5 Year Total
Capital Improvement/Operating	\$182,088	\$182,088	\$182,088	\$182,088	\$190,176	\$918,528
Total For Project 442692.1	\$182,088	\$182,088	\$182,088	\$182,088	\$190,176	\$918,528

TRANSPORTATION SYSTEM: 08 TRANSIT

443341.1 FORT LAUDERDALE SUN TROLLEY REVISED NORTHWEST ROUTES

PM: Jayne Pietrowski

Work Mix: OPERATING FOR FIXED ROUTE

Extra Description:

Cont. Class: EXTERN MNGD(NOT LAP)

Phase	FY 2020	FY 2021	FY 2022	FY 2023	FY 2024	5 Year Total
Capital Improvement/Operating	\$200,000	\$200,000				\$400,000
Total For Project 443341.1	\$200,000	\$200,000				\$400,000

443342.1 BROWARD COUNTY TRANSIT SECTION 5339(C)

PM: Jayne Pietrowski

Work Mix: CAPITAL FOR FIXED ROUTE

Extra Description:

LOW NO OR NO EMISSION PROGRAM/DISCRETIONARY

Cont. Class: EXTERN MNGD(NOT LAP)

Phase	FY 2020	FY 2021	FY 2022	FY 2023	FY 2024	5 Year Total
Capital Improvement/Operating	\$4,938,269					\$4,938,269
Total For Project 443342.1	\$4,938,269					\$4,938,269

444255.1 5310 OPERATING ASSISTANCE - THE VOLEN SENIOR CENTER

PM: STUTTS/DORISMOND

Work Mix: OPERATING FOR FIXED ROUTE

Extra Description:

MIAMI UZA

Cont. Class: EXTERN MNGD(NOT LAP)

Phase	FY 2020	FY 2021	FY 2022	FY 2023	FY 2024	5 Year Total
Capital Improvement/Operating	\$109,272					\$109,272
Total For Project 444255.1	\$109,272					\$109,272

445442.1 RESILIENCE PROG - STRUCTURAL IMPROV AT TRI-RAIL MANGONIA PRK STATION

PM: Jayne Pietrowski

Work Mix: CAPITAL FOR FIXED ROUTE

Extra Description:

PROGRAM 16, FTA FUNDS; WITH SFRTA/TRI-RAIL

Cont. Class: EXTERN MNGD(NOT LAP)

Phase	FY 2020	FY 2021	FY 2022	FY 2023	FY 2024	5 Year Total
Capital Improvement/Operating	\$518,895					\$518,895
Total For Project 445442.1	\$518,895					\$518,895

TRANSPORTATION SYSTEM: 08 TRANSIT

445443.1 RESILIENCE PROGRAM-BACK UP PHONE SYSTEM/BACK UP CIRCUIT PROJECT

PM: Jayne Pietrowski

Work Mix: CAPITAL FOR FIXED ROUTE **Extra Description:** FTA FUNDS; WITH SFRTA/TRI-RAIL

Cont. Class: EXTERN MNGD(NOT LAP)

Phase	FY 2020	FY 2021	FY 2022	FY 2023	FY 2024	5 Year Total
Capital Improvement/Operating	\$468,750					\$468,750
Total For Project 445443.1	\$468,750					\$468,750

446652.1 CITY OF HALLANDALE BEACH SERVICE DEVELOPMENT

PM: Jayne Pietrowski

Work Mix: CAPITAL FOR FIXED ROUTE **Extra Description:** ELECTRIC VEHICLES AND EQUIPMENT PURCHASE ELECTRIC FLEET AND EQUIPMENT FOR COMMUNITY BUS SYSTEM

Cont. Class: EXTERN MNGD(NOT LAP)

Phase	FY 2020	FY 2021	FY 2022	FY 2023	FY 2024	5 Year Total
Capital Improvement/Operating	\$5,000,000					\$5,000,000
Total For Project 446652.1	\$5,000,000					\$5,000,000

	FY 2020	FY 2021	FY 2022	FY 2023	FY 2024	5 Year Total
HIGHWAY SYSTEM: 08 Total	\$301,468,119	\$73,713,197	\$58,333,045	\$58,539,268	\$61,409,807	\$553,463,436

TRANSPORTATION SYSTEM: 09 AVIATION

427880.1 NORTH PERRY AIRPORT OVERLAY RUNWAY 10R-28L & REHAB RUNWAY LIGHTING

PM: Laurie McDermott

Work Mix: AVIATION PRESERVATION PROJECT **Extra Description:**

Cont. Class: EXTERN MNGD(NOT LAP)

Phase	FY 2020	FY 2021	FY 2022	FY 2023	FY 2024	5 Year Total
Capital Improvement/Operating		\$2,000,000				\$2,000,000
Total For Project 427880.1		\$2,000,000				\$2,000,000

431024.1 FT. LAUDERDALE EXEC. AIRPORT CONSTR. RELOC. OF TAXIWAY FOXTROT-EAST

PM: Laurie McDermott

Work Mix: AVIATION PRESERVATION PROJECT **Extra Description:** CONSTRUCT RELOCATION OF T/W FOXTROT

Cont. Class: EXTERN MNGD(NOT LAP)

Phase	FY 2020	FY 2021	FY 2022	FY 2023	FY 2024	5 Year Total
Capital Improvement/Operating	\$355,070					\$355,070
Total For Project 431024.1	\$355,070					\$355,070

TRANSPORTATION SYSTEM: 09 AVIATION

431027.1 N. PERRY AIRPORT REHABILITATION OF TAXIWAY "M"

PM: Laurie McDermott

Work Mix: AVIATION PRESERVATION PROJECT **Extra Description:**

Cont. Class: EXTERN MNGD(NOT LAP)

Phase	FY 2020	FY 2021	FY 2022	FY 2023	FY 2024	5 Year Total
Capital Improvement/Operating		\$500,000	\$309,000			\$809,000
Total For Project 431027.1		\$500,000	\$309,000			\$809,000

433323.1 FT. LAUD. EXECUTIVE AIRPORT DESIGN MID-FIELD T/W EXT. & RUN UP AREA

PM: Laurie McDermott

Work Mix: AVIATION CAPACITY PROJECT **Extra Description:**

Cont. Class: EXTERN MNGD(NOT LAP)

Phase	FY 2020	FY 2021	FY 2022	FY 2023	FY 2024	5 Year Total
Capital Improvement/Operating	\$365,000					\$365,000
Total For Project 433323.1	\$365,000					\$365,000

433476.1 POMPANO BEACH AIRPARK DESIGN/CONSTRUCTION OF TAXIWAY D

PM: Laurie McDermott

Work Mix: AVIATION CAPACITY PROJECT **Extra Description:**

Cont. Class: EXTERN MNGD(NOT LAP)

Phase	FY 2020	FY 2021	FY 2022	FY 2023	FY 2024	5 Year Total
Capital Improvement/Operating	\$346,994					\$346,994
Total For Project 433476.1	\$346,994					\$346,994

433478.1 FT LAUDERDALE EXEC AIRPORT CONSTRUCT TAXIWAY INTERSECTION IMPROVEMENTS

PM: Laurie McDermott

Work Mix: AVIATION PRESERVATION PROJECT **Extra Description:** (TAXIWAYS H & Q RELOCATION)

Cont. Class: EXTERN MNGD(NOT LAP)

Phase	FY 2020	FY 2021	FY 2022	FY 2023	FY 2024	5 Year Total
Capital Improvement/Operating	\$1,350,000					\$1,350,000
Total For Project 433478.1	\$1,350,000					\$1,350,000

TRANSPORTATION SYSTEM: 09 AVIATION

434629.1 FT.LAUDERDALE EXECUTIVE AIRPORT

PM: Laurie McDermott

Work Mix: AVIATION CAPACITY PROJECT **Extra Description:** CONSTRUCT MID-FIELD T/W EXTENSION & RUN UP AREA

Cont. Class: EXTERN MNGD(NOT LAP)

Phase	FY 2020	FY 2021	FY 2022	FY 2023	FY 2024	5 Year Total
Capital Improvement/Operating		\$1,182,750	\$1,182,750			\$2,365,500
Total For Project 434629.1		\$1,182,750	\$1,182,750			\$2,365,500

434832.2 FT. LAUDERDALE/ HOLLYWOOD INT'L AIRPORT. AIRPORT ACCESS ROADWAY SYSTEM

PM: Laurie McDermott

Work Mix: AVIATION CAPACITY PROJECT **Extra Description:** PROVIDING IMPROVED ACCESS TO THE AIRPORT, CIRCULATION AMONG THE 4 TERMINALS, RENTAL CAR CENTER, PARKING GARAGE AND EFFICIENT EGRESS TO THE INTERSTATE HIGHWAY SYSTEM.

Cont. Class: EXTERN MNGD(NOT LAP)

Phase	FY 2020	FY 2021	FY 2022	FY 2023	FY 2024	5 Year Total
Capital Improvement/Operating	\$10,000,000	\$18,000,000	\$22,000,000	\$20,000,000		\$70,000,000
Total For Project 434832.2	\$10,000,000	\$18,000,000	\$22,000,000	\$20,000,000		\$70,000,000

436397.1 FT. LAUDERDALE/HOLLYWOOD INT'L AIRPORT REHABILITATION OF TAXIWAY T

PM: Laurie McDermott

Work Mix: AVIATION PRESERVATION PROJECT **Extra Description:**

Cont. Class: EXTERN MNGD(NOT LAP)

Phase	FY 2020	FY 2021	FY 2022	FY 2023	FY 2024	5 Year Total
Capital Improvement/Operating	\$2,500,000	\$2,500,000				\$5,000,000
Total For Project 436397.1	\$2,500,000	\$2,500,000				\$5,000,000

437970.1 FT.LAUDERDALE/HOLLYWOOD INTERNATIONAL A/P, REHAB RUNWAY 10L-28R(NORTH)

PM: Laurie McDermott

Work Mix: AVIATION PRESERVATION PROJECT **Extra Description:** TAXIWAY PAVEMENT

Cont. Class: EXTERN MNGD(NOT LAP)

Phase	FY 2020	FY 2021	FY 2022	FY 2023	FY 2024	5 Year Total
Capital Improvement/Operating	\$200,000					\$200,000
Total For Project 437970.1	\$200,000					\$200,000

TRANSPORTATION SYSTEM: 09 AVIATION

437970.2 FT.LAUDERDALE/HOLLYWOOD INTERNATIONAL A/P, REHAB RUNWAY 10L-28R(NORTH) PM: Laurie McDermott

Work Mix: AVIATION PRESERVATION PROJECT **Extra Description:** TAXIWAY LIGHTING

Cont. Class: EXTERN MNGD(NOT LAP)

Phase	FY 2020	FY 2021	FY 2022	FY 2023	FY 2024	5 Year Total
Capital Improvement/Operating	\$4,258,732					\$4,258,732
Total For Project 437970.2	\$4,258,732					\$4,258,732

437970.3 FT.LAUDERDALE/HOLLYWOOD INTERNATIONAL A/P, REHAB RUNWAY 10L-28R(NORTH) PM: Laurie McDermott

Work Mix: AVIATION PRESERVATION PROJECT **Extra Description:** RUNWAY PAVEMENT DEFERRED REIMBURSEMENT APPROVED BY A. BLACKBURN 09/14/18

Cont. Class: EXTERN MNGD(NOT LAP)

Phase	FY 2020	FY 2021	FY 2022	FY 2023	FY 2024	5 Year Total
Capital Improvement/Operating	\$7,000,000					\$7,000,000
Admin		\$2,848,217				\$2,848,217
Total For Project 437970.3	\$7,000,000	\$2,848,217				\$9,848,217

440095.1 FT LAUDERDALE/HOLLYWOOD INT'L CCTV SYSTEM CAPABILITY WITH LIGHTING PM: Laurie McDermott

Work Mix: AVIATION REVENUE/OPERATIONAL **Extra Description:**

Cont. Class: EXTERN MNGD(NOT LAP)

Phase	FY 2020	FY 2021	FY 2022	FY 2023	FY 2024	5 Year Total
Capital Improvement/Operating	\$100,000					\$100,000
Total For Project 440095.1	\$100,000					\$100,000

440097.2 FT.LAUDERDALE/HOLLYWOOD INT'L ADDITIONAL TERMINAL GATE DESIGN PM: Laurie McDermott

Work Mix: AVIATION CAPACITY PROJECT **Extra Description:**

Cont. Class: EXTERN MNGD(NOT LAP)

Phase	FY 2020	FY 2021	FY 2022	FY 2023	FY 2024	5 Year Total
Capital Improvement/Operating	\$10,395,580	\$17,010,418	\$26,174,000	\$35,845,628		\$89,425,626
Total For Project 440097.2	\$10,395,580	\$17,010,418	\$26,174,000	\$35,845,628		\$89,425,626

TRANSPORTATION SYSTEM: 09 AVIATION

440132.1 FT LAUDERDALE/HOLLYWOOD INTERNATIONAL AIRPORT LOADING BRIDGES

PM: Laurie McDermott

Work Mix: AVIATION REVENUE/OPERATIONAL

Extra Description:

Cont. Class: EXTERN MNGD(NOT LAP)

Phase	FY 2020	FY 2021	FY 2022	FY 2023	FY 2024	5 Year Total
Capital Improvement/Operating	\$6,000,000					\$6,000,000
Total For Project 440132.1	\$6,000,000					\$6,000,000

442010.1 FXE CONSTRUCT 31 BY-PASS TAXIWAYS

PM: Laurie McDermott

Work Mix: AVIATION CAPACITY PROJECT

Extra Description:

Cont. Class: EXTERN MNGD(NOT LAP)

Phase	FY 2020	FY 2021	FY 2022	FY 2023	FY 2024	5 Year Total
Capital Improvement/Operating		\$1,106,250				\$1,106,250
Total For Project 442010.1		\$1,106,250				\$1,106,250

442011.1 FORT LAUDERDALE EXECUTIVE AIRPORT RUNWAY 13 RUN-UP AREA

PM: Laurie McDermott

Work Mix: AVIATION CAPACITY PROJECT

Extra Description:

Cont. Class: EXTERN MNGD(NOT LAP)

Phase	FY 2020	FY 2021	FY 2022	FY 2023	FY 2024	5 Year Total
Capital Improvement/Operating		\$1,041,400				\$1,041,400
Total For Project 442011.1		\$1,041,400				\$1,041,400

442012.1 FORT LAUDERDALE/HOLLYWOOD INTERNATIONAL AIRPORT TAXIWAY M CONSTRUCTION

PM: Laurie McDermott

Work Mix: AVIATION CAPACITY PROJECT

Extra Description:

Cont. Class: EXTERN MNGD(NOT LAP)

Phase	FY 2020	FY 2021	FY 2022	FY 2023	FY 2024	5 Year Total
Capital Improvement/Operating		\$7,500,000	\$4,500,000			\$12,000,000
Total For Project 442012.1		\$7,500,000	\$4,500,000			\$12,000,000

TRANSPORTATION SYSTEM: 09 AVIATION

442015.1 POMPANO BEACH AIRPARK NEW AIR TRAFFIC CONTROL TOWER SITING STUDY **PM:** Laurie McDermott

Work Mix: AVIATION SAFETY PROJECT **Extra Description:**

Cont. Class: EXTERN MNGD(NOT LAP)

Phase	FY 2020	FY 2021	FY 2022	FY 2023	FY 2024	5 Year Total
Capital Improvement/Operating	\$450,000					\$450,000
Total For Project 442015.1	\$450,000					\$450,000

442016.1 POMPANO BEACH AIRPARK DESIGN ATC TOWER **PM:** Laurie McDermott

Work Mix: AVIATION SAFETY PROJECT **Extra Description:**

Cont. Class: EXTERN MNGD(NOT LAP)

Phase	FY 2020	FY 2021	FY 2022	FY 2023	FY 2024	5 Year Total
Capital Improvement/Operating		\$450,000				\$450,000
Total For Project 442016.1		\$450,000				\$450,000

443868.1 NORTH PERRY AIRPORT SECURITY ENHANCEMENTS ACCESS CONTROL & CCTV PHII **PM:** Laurie McDermott

Work Mix: AVIATION PRESERVATION PROJECT **Extra Description:**

Cont. Class: EXTERN MNGD(NOT LAP)

Phase	FY 2020	FY 2021	FY 2022	FY 2023	FY 2024	5 Year Total
Capital Improvement/Operating	\$824,000					\$824,000
Total For Project 443868.1	\$824,000					\$824,000

444281.1 POMPANO BEACH AIRPARK-TAXIWAY DELTA REHABILITATION **PM:** Laurie McDermott

Work Mix: AVIATION PRESERVATION PROJECT **Extra Description:**

Cont. Class: EXTERN MNGD(NOT LAP)

Phase	FY 2020	FY 2021	FY 2022	FY 2023	FY 2024	5 Year Total
Capital Improvement/Operating	\$685,066					\$685,066
Total For Project 444281.1	\$685,066					\$685,066

TRANSPORTATION SYSTEM: 09 AVIATION

444391.1 NORTH PERRY AIRPORT CONSTRUCT DUAL TAXILANE TO TAXIWAY L

PM: Laurie McDermott

Work Mix: AVIATION CAPACITY PROJECT

Extra Description:

DESIGN SCHEDULED IN 2019 (FM 444280-1) THIS PROJECT WILL SCHEDULE CONSTRUCTION IN 2020

Cont. Class: EXTERN MNGD(NOT LAP)

Phase	FY 2020	FY 2021	FY 2022	FY 2023	FY 2024	5 Year Total
Capital Improvement/Operating	\$175,000					\$175,000
Total For Project 444391.1	\$175,000					\$175,000

444844.1 FT. LAUDERDALE/HOLLYWOOD INT'L AIRPORT AUTOMATED PEOPLE MOVER

PM: Laurie McDermott

Work Mix: AVIATION CAPACITY PROJECT

Extra Description:

AUTOMATED PEOPLE MOVER(APM) CIRCULATOR

Cont. Class: EXTERN MNGD(NOT LAP)

Phase	FY 2020	FY 2021	FY 2022	FY 2023	FY 2024	5 Year Total
Capital Improvement/Operating		\$10,000,000	\$15,900,000	\$35,500,000	\$81,513,688	\$142,913,688
Total For Project 444844.1		\$10,000,000	\$15,900,000	\$35,500,000	\$81,513,688	\$142,913,688

446717.1 AIRPARK ACCESS ROAD AND SECURITY GATE

PM: Laurie McDermott

Work Mix: AVIATION CAPACITY PROJECT

Extra Description:

Cont. Class: EXTERN MNGD(NOT LAP)

Phase	FY 2020	FY 2021	FY 2022	FY 2023	FY 2024	5 Year Total
Capital Improvement/Operating	\$230,000					\$230,000
Total For Project 446717.1	\$230,000					\$230,000

	FY 2020	FY 2021	FY 2022	FY 2023	FY 2024	5 Year Total
HIGHWAY SYSTEM: 09 Total	\$45,235,442	\$64,139,035	\$70,065,750	\$91,345,628	\$81,513,688	\$352,299,543

TRANSPORTATION SYSTEM: 10 RAIL

406919.1 SFRC R/R BRIDGE OVER S FORK NEW RIVER REPLACE EXISTING BRIDGE BR#86992 PM: Anson Sonnett

Work Mix: RAIL PRESERVATION PROJECT **Extra Description:** SOUTH FLORIDA RAIL CORRIDOR EXECUTIVE BOARD APPROVED FUNDING THIS PROJECT IN 2012 FROM S/W BOX RAIL FUNDS, 7/07 CONST DEFERRED TO FY2013 LIMITS FROM: SX #1013.8 TO: SX #1014.3 **SEE WP45 FOR ADDITIONAL PROJECT COMMENTS** PHASE 62 (SEQUENCE 40) - MATERIAL TESTING PHASE 62-03 DYNAMIC LOAD TEST ANALYSIS FOR TEST PILE PRG

Cont. Class: TALLAHASSEE LET

Phase	FY 2020	FY 2021	FY 2022	FY 2023	FY 2024	5 Year Total
RW Support	\$1,030					\$1,030
CEI	\$2,184					\$2,184
Total For Project 406919.1	\$3,214					\$3,214

437454.1 SFRC FLAGGING AND EMERGENCY SERVICES PM: Birgit Olkuch

Work Mix: RAIL PRESERVATION PROJECT **Extra Description:** EMERGENCY "FLAGGING" ON THE SOUTH FLORIDA RAIL CORRIDOR

Cont. Class: MISC - NO LETTING

Phase	FY 2020	FY 2021	FY 2022	FY 2023	FY 2024	5 Year Total
Construction	\$200,000					\$200,000
Total For Project 437454.1	\$200,000					\$200,000

445846.1 TRI-RAIL COASTAL LINK STUDY -- NEW RIVER CROSSING PM: Amie Goddeau

Work Mix: RAIL CAPACITY PROJECT **Extra Description:** FY2020 GAA LINE 1939 PHASE 2 NAVIGABLE WATERWAY ANALYSIS TECHNICAL MEMORANDUM

Cont. Class: STUDIES

Phase	FY 2020	FY 2021	FY 2022	FY 2023	FY 2024	5 Year Total
Planning	\$750,000					\$750,000
Total For Project 445846.1	\$750,000					\$750,000

446539.1 SOUTH FLORIDA RAIL CORRIDOR PM: Marjorie Hilaire

Work Mix: PTO STUDIES **Extra Description:** SOUTH FLORIDA RAIL CORRIDOR MASTER PLAN

Cont. Class: STUDIES

Phase	FY 2020	FY 2021	FY 2022	FY 2023	FY 2024	5 Year Total
Planning	\$450,000					\$450,000
Total For Project 446539.1	\$450,000					\$450,000

	FY 2020	FY 2021	FY 2022	FY 2023	FY 2024	5 Year Total
HIGHWAY SYSTEM: 10 Total	\$1,403,214					\$1,403,214

TRANSPORTATION SYSTEM: 11 SEAPORT

430596.1 PORT EVERGLADES SOUTHPORT TURNING NOTCH EXPANSION

PM: Ann Mullen

Work Mix: SEAPORT CAPACITY PROJECT

Extra Description:

SEQ03 LF = TIFIA FUNDS SEQ04 PROTECT PER BOND FINANCE COVENANT (INTEREST EARNINGS FROM SERIES 2013 BOND FUNDS);FUNDS SHIFTED TO SEQ02

Cont. Class: EXTERN MNGD(NOT LAP)

Phase	FY 2020	FY 2021	FY 2022	FY 2023	FY 2024	5 Year Total
Capital Improvement/Operating	\$9,300,680					\$9,300,680
Total For Project 430596.1	\$9,300,680					\$9,300,680

433414.1 PORT EVERGLADES DREDGING AND WIDENING

PM: Ann Mullen

Work Mix: SEAPORT CAPACITY PROJECT

Extra Description:

NEW POED ALLOCATION FOR FY 13/14 ACOE DEEPENING & WIDENING 94-02:CONSTRUCTION 94-01: PLANNING ENGINEERING AND DESIGN

Cont. Class: EXTERN MNGD(NOT LAP)

Phase	FY 2020	FY 2021	FY 2022	FY 2023	FY 2024	5 Year Total
Capital Improvement/Operating	\$47,722,726					\$47,722,726
Total For Project 433414.1	\$47,722,726					\$47,722,726

444854.1 PORT EVERGLADES CARGO BERTH IMPROVEMENTS

PM: Lauren Rand

Work Mix: SEAPORT CAPACITY PROJECT

Extra Description:

SEQ01 BULKHEAD REPLACEMENT OR BERTH 33 RECONFIGURATION

Cont. Class: EXTERN MNGD(NOT LAP)

Phase	FY 2020	FY 2021	FY 2022	FY 2023	FY 2024	5 Year Total
Capital Improvement/Operating					\$13,582,311	\$13,582,311
Total For Project 444854.1					\$13,582,311	\$13,582,311

444884.1 PORT EVERGLADES SEAPORT SECURITY GRANT PROGRAM

PM: Ann Mullen

Work Mix: SEAPORT SECURITY PROJECT

Extra Description:

SEQ01 MARITIME DOMAIN AWARENESS(MDA) RADAR SYSTEM UPGRADES SEQ 02 LICENSE PLATE READER

Cont. Class: EXTERN MNGD(NOT LAP)

Phase	FY 2020	FY 2021	FY 2022	FY 2023	FY 2024	5 Year Total
Capital Improvement/Operating	\$180,000					\$180,000
Total For Project 444884.1	\$180,000					\$180,000

	FY 2020	FY 2021	FY 2022	FY 2023	FY 2024	5 Year Total
HIGHWAY SYSTEM: 11 Total	\$57,203,406				\$13,582,311	\$70,785,717

TRANSPORTATION SYSTEM: 13 NON-SYSTEM SPECIFIC

TRANSPORTATION SYSTEM: 13 NON-SYSTEM SPECIFIC

228027.9 BROWARD OPERATIONS GENERAL CEI SUPPORT

PM: Stacey Sasala

Work Mix: INSPECT CONSTRUCTION PROJS.

Extra Description:

BROWARD OPS CENTER CEI CONTRACT

Cont. Class: MISC - NO LETTING

Phase	FY 2020	FY 2021	FY 2022	FY 2023	FY 2024	5 Year Total
CEI	\$2,516					\$2,516
Total For Project 228027.9	\$2,516					\$2,516

230337.1 R/W REVENUE FROM LEASES BROWARD CO

PM: Giancarlo Martinez

Work Mix: RIGHT OF WAY ACTIVITIES

Extra Description:

ITEM TO RECORD REVENUE FROM R/W LEASES/SEE WP33 SEQ#9=NEW RIVER BOATING/SEQ#20=BROW CO GIACIN,MICHAEL,LEIGHN SEQ#12=WYNNIE BUILDING COR/SEQ21=BLUE WATER VIII. LLC SEQ#17=SHERIDAN BY THE BCH ASSOC; 23 GRADY MARINE CONST SEQ#18=USA PARKING SYSTEMS/CENTRAL PARKING CORP. ** SEE WP33 & WP45 FOR ADDITIONAL PROJECT COMMENTS** SEQ38 E.M.CORSON & ASSOC INC. PARCEL 5124 SEQ#19=MARINA ONE INC SEQ#22=DOP INVESTMENTS SEQ#41 RAYMOND SCHWEIKERT PARCEL #5682 CSX SEQ-42 = G.PROULX BUILDING PRODUCTS LLS PARCEL 5752 SEQ-43 ACCT SPC DISTRIBUTORS, LLC PARCEL 5709 SEQ-44 HEWITT OLSON ASSET RECOVERY GROUP PARCEL 5652 SEQ#45: CITY OF FT LAUDERDALE SEQ#46: J & U V, LLC SEQ#47: BLOCK 40, LLC

Phase	FY 2020	FY 2021	FY 2022	FY 2023	FY 2024	5 Year Total
RW Land	\$1,717					\$1,717
Total For Project 230337.1	\$1,717					\$1,717

428942.3 URBAN MODEL DEVELOPMENT, SE FL REGIONAL PLANNING MODEL

PM: Alyssa Klein

Work Mix: PLANNING MODELS/DATA UPDATE

Extra Description:

SOUTHEAST REGIONAL PLANNING MODEL (SERPM) VERSION 8 FOR 2045 MPO LONG RANGE TRANSPORTATION PLAN UPDATES GOES W/ 428942-7 (D6 PORTION)

Cont. Class: MISC - NO LETTING

Phase	FY 2020	FY 2021	FY 2022	FY 2023	FY 2024	5 Year Total
Planning	\$109,728					\$109,728
PDE	\$50,000					\$50,000
Total For Project 428942.3	\$159,728					\$159,728

429253.1 BROWARD OPERATIONS CONTINUING CEI INSPECTION SUPPORT

PM: Stacey Sasala

Work Mix: INSPECT CONSTRUCTION PROJS.

Extra Description:

Cont. Class: MISC - NO LETTING

Phase	FY 2020	FY 2021	FY 2022	FY 2023	FY 2024	5 Year Total
CEI	\$11,959					\$11,959
Total For Project 429253.1	\$11,959					\$11,959

TRANSPORTATION SYSTEM: 13 NON-SYSTEM SPECIFIC

429253.2 BROWARD OPS CEI GENERAL CEI CONSULTANT CONSTRUCTION SUPPORT

PM: Stacey Sasala

Work Mix: INSPECT CONSTRUCTION PROJS.

Extra Description:

Cont. Class: MISC - NO LETTING

Phase	FY 2020	FY 2021	FY 2022	FY 2023	FY 2024	5 Year Total
CEI	\$2,971					\$2,971
Total For Project 429253.2	\$2,971					\$2,971

429253.3 BROWARD OPS CEI GENERAL CEI CONSULTANT CONSTRUCTION SUPPORT

PM: Stacey Sasala

Work Mix: INSPECT CONSTRUCTION PROJS.

Extra Description:

Cont. Class: MISC - NO LETTING

Phase	FY 2020	FY 2021	FY 2022	FY 2023	FY 2024	5 Year Total
CEI	\$334,409	\$200,000	\$100,000			\$634,409
Total For Project 429253.3	\$334,409	\$200,000	\$100,000			\$634,409

429253.4 BROWARD OPS CEI GENERAL CEI CONSULTANT CONSTRUCTION SUPPORT

PM: Stacey Sasala

Work Mix: INSPECT CONSTRUCTION PROJS.

Extra Description:

Cont. Class: MISC - NO LETTING

Phase	FY 2020	FY 2021	FY 2022	FY 2023	FY 2024	5 Year Total
CEI		\$205,000	\$200,000	\$200,000	\$100,000	\$705,000
Total For Project 429253.4		\$205,000	\$200,000	\$200,000	\$100,000	\$705,000

429253.5 BROWARD OPS CEI GENERAL CEI CONSULTANT CONSTRUCTION SUPPORT

PM: Stacey Sasala

Work Mix: INSPECT CONSTRUCTION PROJS.

Extra Description:

Cont. Class: MISC - NO LETTING

Phase	FY 2020	FY 2021	FY 2022	FY 2023	FY 2024	5 Year Total
CEI					\$205,000	\$205,000
Total For Project 429253.5					\$205,000	\$205,000

TRANSPORTATION SYSTEM: 13 NON-SYSTEM SPECIFIC

432789.1 BROWARD OPERATIONS CONTINUING CEI INSPECTION SUPPORT

PM: Stacey Sasala

Work Mix: INSPECT CONSTRUCTION PROJS.

Extra Description:

Cont. Class: MISC - NO LETTING

Phase	FY 2020	FY 2021	FY 2022	FY 2023	FY 2024	5 Year Total
CEI	\$2					\$2
Total For Project 432789.1	\$2					\$2

432866.1 BROWARD COUNTY SCHOOL ZONE IMPROVEMENTS AT VARIOUS LOCATIONS

PM: Brad Salisbury

Work Mix: PEDESTRIAN SAFETY IMPROVEMENT

Extra Description:

LOCAL AGENCY IS BROWARD COUNTY TRAFFIC ENGINEERING TCSP RECEIVED IN 2012 INCLUDES CONSTRUCTION OF BUS ACTIVATED MAST ARM SIGNAL AT LAUDERHILL MALL TOD - COUNTY TO CONSTRUCT SEPARATELY

Cont. Class: MISC - NO LETTING

Phase	FY 2020	FY 2021	FY 2022	FY 2023	FY 2024	5 Year Total
CEI	\$8,758					\$8,758
Total For Project 432866.1	\$8,758					\$8,758

433734.1 BROWARD OPERATIONS CONTINUING CEI CONSULTANT INSPECTION SUPPORT

PM: Stacey Sasala

Work Mix: INSPECT CONSTRUCTION PROJS.

Extra Description:

5 YR/\$5M CONTRACT, TASK WORK ORDER DRIVEN

Cont. Class: MISC - NO LETTING

Phase	FY 2020	FY 2021	FY 2022	FY 2023	FY 2024	5 Year Total
CEI	\$386,016	\$200,000	\$50,000			\$636,016
Total For Project 433734.1	\$386,016	\$200,000	\$50,000			\$636,016

433734.2 BROWARD OPERATIONS CONTINUING CEI CONSULTANT INSPECTION SUPPORT

PM: Stacey Sasala

Work Mix: INSPECT CONSTRUCTION PROJS.

Extra Description:

5 YR/\$5M CONTRACT, TASK WORK ORDER DRIVEN

Cont. Class: MISC - NO LETTING

Phase	FY 2020	FY 2021	FY 2022	FY 2023	FY 2024	5 Year Total
CEI			\$215,000	\$200,000	\$200,000	\$615,000
Total For Project 433734.2			\$215,000	\$200,000	\$200,000	\$615,000

TRANSPORTATION SYSTEM: 13 NON-SYSTEM SPECIFIC

433737.1 BROWARD OPERATION CONTINUING CEI INSPECTION SUPPORT

PM: Stacey Sasala

Work Mix: INSPECT CONSTRUCTION PROJS.

Extra Description:

Cont. Class: MISC - NO LETTING

Phase	FY 2020	FY 2021	FY 2022	FY 2023	FY 2024	5 Year Total
CEI	\$202,000	\$200,000	\$200,000	\$100,000		\$702,000
Total For Project 433737.1	\$202,000	\$200,000	\$200,000	\$100,000		\$702,000

437934.2 I-75 ALLIGATOR ALLEY ENVIRONMENTAL EDUCATION PROJECT

PM: Vandana Nagole

Work Mix: REST AREA

Extra Description:

PHASE 12 FOR MASTER PLAN FOR HARDSCAPE AND LANDSCAPE

Cont. Class: DISTRICT LET

Phase	FY 2020	FY 2021	FY 2022	FY 2023	FY 2024	5 Year Total
P.E.	\$552,196					\$552,196
Construction		\$10,708,197				\$10,708,197
CEI		\$1,606,245				\$1,606,245
ENV	\$25,000					\$25,000
Total For Project 437934.2	\$577,196	\$12,314,442				\$12,891,638

439324.2 BROWARD MPO FY 2018/2019-2019/2020 UPWP

PM: Christine Fasiska

Work Mix: TRANSPORTATION PLANNING

Extra Description:

2019 MPO PRIORITY #1 FY19:1 MIL FLEX TO BROWARD MPO FY20:4M/SU/UPWP

Cont. Class: EXTERN MNGD(NOT LAP)

⚠️ FTA Transfer Not Shown

Phase	FY 2020	FY 2021	FY 2022	FY 2023	FY 2024	5 Year Total
Planning	\$5,854,299					\$5,854,299
Total For Project 439324.2	\$5,854,299					\$5,854,299

439324.3 BROWARD MPO FY 2020/2021-2021/2022 UPWP

PM: John Podczerwinsky

Work Mix: TRANSPORTATION PLANNING

Extra Description:

2020 MPO PRIORITY #1: MPO TRANSIT PRIORITY# 1 FY21 & FY 22: 4M/SU/UPWP ADDITIONAL 1M FROM 435174-1 FY21

Cont. Class: EXTERN MNGD(NOT LAP)

Phase	FY 2020	FY 2021	FY 2022	FY 2023	FY 2024	5 Year Total
Planning		\$5,620,582	\$5,620,582			\$11,241,164
Total For Project 439324.3		\$5,620,582	\$5,620,582			\$11,241,164

TRANSPORTATION SYSTEM: 13 NON-SYSTEM SPECIFIC

439324.4 BROWARD MPO FY 2022/2023-2023/2024 UPWP

PM: John Podczerwinsky

Work Mix: TRANSPORTATION PLANNING

Extra Description:

2020 MPO PRIORITY #1 FY23: 4M/SU/UPWP FY24: 4.5M/SU/UPWP

Cont. Class: EXTERN MNGD(NOT LAP)

Phase	FY 2020	FY 2021	FY 2022	FY 2023	FY 2024	5 Year Total
Planning				\$5,620,582	\$4,500,000	\$10,120,582
Total For Project 439324.4				\$5,620,582	\$4,500,000	\$10,120,582

441733.1 A1A MULTIMODAL STUDY

PM: Christine Fasiska

Work Mix: URBAN CORRIDOR PLANNING

Extra Description:

SR-858/HALLANDALE BEACH BLVD TO SR-810/HILLSBORO BLVD IS R/W NEEDED

Cont. Class: MISC - NO LETTING

Phase	FY 2020	FY 2021	FY 2022	FY 2023	FY 2024	5 Year Total
Planning				\$800,000		\$800,000
Total For Project 441733.1				\$800,000		\$800,000

441954.1 ARTERIAL CONNECTIVITY STUDY ALONG I-595 CORRIDOR

PM: Chon Wong

Work Mix: CORRIDOR/SUBAREA PLANNING

Extra Description:

2020 MPO PRIORITY #5 LIMITS FROM SAWGRASS TO TURNPIKE IS R/W NEEDED 2201=PRE-WORK; 2202=PD&E

Cont. Class: MISC - NO LETTING

Phase	FY 2020	FY 2021	FY 2022	FY 2023	FY 2024	5 Year Total
Planning	\$2,000,000					\$2,000,000
PDE					\$1,200,000	\$1,200,000
Total For Project 441954.1	\$2,000,000				\$1,200,000	\$3,200,000

446588.1 FRESHWATER MITIGATION

PM: Fernando Ascanio

Work Mix: WETLAND MITIGATION/RESTORATION

Extra Description:

PROPOSED MITIGATION SITES(TREE TOPS & FRONTIER TRAILS PARKS)

Cont. Class: MISC - NO LETTING

Phase	FY 2020	FY 2021	FY 2022	FY 2023	FY 2024	5 Year Total
P.E.	\$310,000					\$310,000
Total For Project 446588.1	\$310,000					\$310,000

	FY 2020	FY 2021	FY 2022	FY 2023	FY 2024	5 Year Total
HIGHWAY SYSTEM: 13 Total	\$9,851,571	\$18,740,024	\$6,385,582	\$6,920,582	\$6,205,000	\$48,102,759

TRANSPORTATION SYSTEM: 15 MULTIMODAL FACILITY

444673.1 SR-816/OAKLAND PARK BLVD FROM SR-817/UNIVERSITY DRIVE TO NW 31ST AVE PM: Khalilah Ffrench

Work Mix: PTO STUDIES **Extra Description:** OAKLAND PARK BLVD. INTERMODAL DEVELOPMENT STUDY TO IMPROVE THE INTERMODAL ACCESS ALONG THE CORRIDOR WITH DEDICATED BUS LANES AND IMPROVED ACCESS TO LOCAL TRANSIT SERVICES. IS R/W NEEDED
Cont. Class: MISC - NO LETTING

Phase	FY 2020	FY 2021	FY 2022	FY 2023	FY 2024	5 Year Total
PDE				\$250,000		\$250,000
Total For Project 444673.1				\$250,000		\$250,000

	FY 2020	FY 2021	FY 2022	FY 2023	FY 2024	5 Year Total
HIGHWAY SYSTEM: 15 Total				\$250,000		\$250,000

TRANSPORTATION SYSTEM: 16 OFF STATE HWY SYS/OFF FED SYS

230718.2 ISLE OF VENICE BR#865734 OVER LAS OLAS CANAL PM: Thuc Le

Work Mix: BRIDGE REPLACEMENT **Extra Description:** DESIGN BUILD; S/W RANKED #8; G/W LEAD PROJ 230717-2 PHC2 \$9,350=CULTURAL RESOURCES; NEW BRDG NO = 865785 SEE WP33 FOR EXPLANATION OF DIH FUNDS ON PH41 C203=ARCHAEOLOGICAL DOCUMENTATION
Cont. Class: DESIGN BUILD

Phase	FY 2020	FY 2021	FY 2022	FY 2023	FY 2024	5 Year Total
RW Land	\$87,500		\$1,162,500			\$1,250,000
RW Support	\$3,102					\$3,102
Total For Project 230718.2	\$90,602		\$1,162,500			\$1,253,102

429569.5 SR-816/OAKLAND PARK BLV TRANSIT & MOBILITY PROJECTS @ VARIOUS ROADWAYS PM: Binod Basnet

Work Mix: BIKE LANE/SIDEWALK **Extra Description:** 2019 MPO PRIORITY #3 PROJECT PRIORITY 2 FROM FEASIBILITY ON 429569-1.,IMPROVEMENTS INCLUDE TRANSIT SIGNAL PRIORITY (TSP)& BIKE LANES/SIDEWALKS OR SHARROWS AT VARIOUS LOCATIONS ON OFF-SYSTEM ROADS.DESIGN PHASE ON 429569-1. BIKE LANES/ SIDEWALKS R SHARROWS ON: NW 55TH AVE., INVERRARY BLVD. W., (SEE WP45 FOR MORE COMMENTS) 52-02 UWHCA WITH CITY OF FORT LAUDERDALE 52-03 BALANCE FROM CHECK ENVIRON BLVD., MIDDLE RIVER DR. NE 32ND ST., NE 30TH AVE., OAKLAND PARK BLVD. ACCESS ROAD E., OAKLAND PARK BLVD.ACCESS ROAD W., NE 33RD AVE. S., NE 30TH ST. TSP ON SEVEN INTERSECTIONS AT FLAMINGO ROAD AND OAKLAND PARK BLVD.
Cont. Class: TALLAHASSEE LET

Phase	FY 2020	FY 2021	FY 2022	FY 2023	FY 2024	5 Year Total
Construction	\$3,481,308					\$3,481,308
CEI	\$640,473	\$13,981				\$654,454
Total For Project 429569.5	\$4,121,781	\$13,981				\$4,135,762

TRANSPORTATION SYSTEM: 16 OFF STATE HWY SYS/OFF FED SYS

429576.8 SR-7/US-441 TRANSIT CORRIDOR IMPROVEMENTS GROUP/PRIORITY 8

PM: Robert Lopes

Work Mix: BIKE LANE/SIDEWALK

Extra Description:

2020 MPO CSMP PRIORITY #6 SR-7/US-441, TRANSIT CORRIDOR. OFF-SYSTEM ROADWAYS IMPROVEMENTS BASED ON SR-7 MULTIMODAL IMPROVEMENTS CORRIDOR STUDY UNDER 429576-1. SW 25TH ST FROM SW 64TH TO SR-7; SW 25TH ST FROM SW 62ND TO SW 40TH AVE;SW 33RD ST FROM 62ND TO SR-7. SW 33RD ST,MP.794 TO 1.046 CONSTRUCT SIDEWALK ON NORTH SIDE OF ROAD; SW 25TH ST, MP .497 TO 1.003 CONSTRUCT SIDEWALK ON SOUTH SIDE OF ROAD; SW 25TH ST, MP .754 TO 1.003 CONSTRUCT BIKE LANES BY WIDENING TO THE OUTSIDE; SW 25TH ST (EAST OF SR7), MP 0 TO 1.464 CONSTRUCT BIKE LANES BY WIDENING TO THE OUTSIDE.

Cont. Class: TALLAHASSEE LET

Phase	FY 2020	FY 2021	FY 2022	FY 2023	FY 2024	5 Year Total
P.E.			\$649,868	\$47,551		\$697,419
ENV					\$10,000	\$10,000
Total For Project 429576.8			\$649,868	\$47,551	\$10,000	\$707,419

431770.5 CITY OF HOLLYWOOD MOBILITY IMPROVEMENTS @ VARIOUS LOCATIONS

PM: Raul Dominguez

Work Mix: BIKE PATH/TRAIL

Extra Description:

2017 MPO PRIORITY #6 MOBILITY IMPROVEMENTS AT VARIOUS LOCATIONS. PRIORITY 4 PROJECTS FROM FEASIBILITY STUDY ON 431770-1 AT VARIOUS LOCATIONS OFF SHS DESIGN PHASE ON 431770-1-32-01 FUNDED WITH REPURPOSED EARMARK FUNDS 52-02 ON SR820/HOLLYWOOD BLVD FR ACADEMY CIRCLE TO NW 35 AVE INCL ALL PROPOSED IMPROVEMENTS ON THE NORTHSIDE THAT WAS REMOVED FROM FM 431770-2-52-01. 56-01 UWHCA WITH CITY OF HOLLYWOOD FUNDED BY AT&T 52-03 UWHCA WITH CITY OF HOLLYWOOD MINOR ADJUSTMENTS 52-03 CHECK RCVD \$18,760 02/21/19 56-01 CHECK RCVD \$72,000 11/13/18 56-01 ADDITIONAL CHECK RCVD \$62,030.40 06/21/19 56-02 EXCESS FROM CHECK 52-03 ADDITIONAL CHECK RCVD \$3,472 08/22/19 52-04 EXCESS FROM CHECK FOR 52-03

Cont. Class: TALLAHASSEE LET

Phase	FY 2020	FY 2021	FY 2022	FY 2023	FY 2024	5 Year Total
Construction	\$21,304					\$21,304
CEI	\$129,493					\$129,493
ENV	\$18,140					\$18,140
Total For Project 431770.5	\$168,937					\$168,937

434679.1 BROWARD COUNTY HOLLYWOOD GARDENS

PM: Kenzot Jasmin

Work Mix: SIDEWALK

Extra Description:

2015 MPO PRIORITY #8 B/C RATIO = 40 / SHSP = #2 & #3 PHASE 32-02= GEOTECH

Cont. Class: TALLAHASSEE LET

Phase	FY 2020	FY 2021	FY 2022	FY 2023	FY 2024	5 Year Total
Construction	\$101					\$101
CEI	\$235,154					\$235,154
Total For Project 434679.1	\$235,255					\$235,255

TRANSPORTATION SYSTEM: 16 OFF STATE HWY SYS/OFF FED SYS

436921.1 COLBERT ELEMENTARY SAFE ROUTES TO SCHOOL

PM: Marsha Taylor

Work Mix: SIDEWALK

Extra Description:

2014 MPO TAP PRIORITY #1 LAP PROJECT WITH CITY OF HOLLYWOOD SIDEWALK CONSTRUCTION ON MULTIPLE NEIGHBORHOOD STREETS (SEE SEGMENT COMMENTS FOR SPECIFIC LOCATIONS WP45) PROJECT BEING COMBINED WITH 438121-1 DEWEY ST FROM S 29TH AVE TO S 26TH AVE, FUNSTON ST FROM S 29TH AVE TO S 26TH AVE, RODMAN ST FROM S 29TH AVE TO S 28TH AVE, PLUNKETT ST FROM S 29TH AVE TO S 28TH AVE, WILEY ST FROM S 29TH AVE TO S 26TH AVE, MAYO ST FROM S 29TH AVE TO S 28TH AVE, S 27TH AVE FROM FLETCHER ST TO PLUNKETT ST, S 27TH AVE FROM FUNSTON ST TO DEWEY ST, S 25TH AVE FROM MAYO ST TO PLUNKETT ST, S 24TH AVE FROM PEMBROKE RD TO RODMAN ST, PLUNKETT ST FROM S 27TH AVE TO S 25TH AVE, WILEY CT FROM S 26TH AVE TO S 24TH AVE, WILEY ST FROM S 26TH AVE TO S 25TH AVE, FLETCHER ST FROM S 25TH AVE TO S 24TH AVE.

Cont. Class: LOCAL AGCY PGM (LAP)

Phase	FY 2020	FY 2021	FY 2022	FY 2023	FY 2024	5 Year Total
CEI	\$19,543					\$19,543
Total For Project 436921.1	\$19,543					\$19,543

436922.1 NW 70TH AVE/BROOKWOOD BLVD. FROM NW 57TH ST. TO UNIVERSITY DRIVE

PM: Marsha Taylor

Work Mix: BIKE LANE/SIDEWALK

Extra Description:

2014 MPO TAP PRIORITY #2 LAP PROJECT WITH CITY OF TAMARAC BIKEWAY/ WALKWAY SYSTEM PHASE 4

Cont. Class: LOCAL AGCY PGM (LAP)

Phase	FY 2020	FY 2021	FY 2022	FY 2023	FY 2024	5 Year Total
CEI	\$2,657					\$2,657
Total For Project 436922.1	\$2,657					\$2,657

437785.1 POMPANO BEACH MOBILITY SIDEWALKS

PM: Vandana Nagole

Work Mix: BIKE LANE/SIDEWALK

Extra Description:

BROWARD MPO MOBILITY 2015 - MPO PRIORITY #7 NE 6TH STREET FROM DIXIE HWY TO FLAGLER AVE; NE 4TH STREET FROM FLAGLER AVE TO NE 1ST AVE; SW 6TH STREET FROM DIXIE HWY TO S. CYPRESS ROAD CITY HAS ALREADY BUILT SIDEWALK AT FEW SPOTS ON NE 6TH ST AND DUE TO ROW ISSUES, THE SIDEWALK CANNOT BE BUILT ON NE 4TH STREET AT FEW SPOTS. ALL LOCATIONS HAVE BEEN REVISITED AND FINALIZED THE LIMITS TO WORK ON

Cont. Class: TALLAHASSEE LET

Phase	FY 2020	FY 2021	FY 2022	FY 2023	FY 2024	5 Year Total
P.E.	\$11,914					\$11,914
Construction	\$981,196					\$981,196
CEI	\$101,314					\$101,314
Total For Project 437785.1	\$1,094,424					\$1,094,424

TRANSPORTATION SYSTEM: 16 OFF STATE HWY SYS/OFF FED SYS

438116.1 NE 34 COURT FROM NE 12 TERRACE TO NE 16 AVENUE

PM: Adham Naiem

Work Mix: LIGHTING

Extra Description:

2015 MPO PRIORITY #3 BROWARD MPO LOCAL INITIATIVE PRIORITY PROJECT IN CITY OF OAKLAND PARK 2015; ADDING NEW SIDEWALKS, BIKE LANES, AND PEDESTRIAN LIGHTING; FDOT TO ADMINISTER THIS PROJECT ON BEHALF OF THE CITY.

Cont. Class: TALLAHASSEE LET

Phase	FY 2020	FY 2021	FY 2022	FY 2023	FY 2024	5 Year Total
P.E.	\$5,000	\$460,000				\$465,000
Construction				\$75,000	\$1,299,326	\$1,374,326
CEI					\$223,630	\$223,630
ENV	\$10,000	\$10,000				\$20,000
Total For Project 438116.1	\$15,000	\$470,000		\$75,000	\$1,522,956	\$2,082,956

438123.1 SUNSET STRIP FROM NW 109 AVE TO NOB HILL ROAD

PM: Marsha Taylor

Work Mix: BIKE LANE/SIDEWALK

Extra Description:

LAP W/CITY OF SUNRISE - TAP BROWARD MPO RANKING #5 - FY 2015 BIKE LANES, LANE ELIMINATION (4 LANES TO 2 LANES)

Cont. Class: LOCAL AGCY PGM (LAP)

Phase	FY 2020	FY 2021	FY 2022	FY 2023	FY 2024	5 Year Total
P.E.	\$164					\$164
CEI	\$5,000					\$5,000
Total For Project 438123.1	\$5,164					\$5,164

438281.1 CORDOVA RD FROM SE 17 ST/SR-A1A TO SE 15 ST

PM: Helen James

Work Mix: BIKE LANE/SIDEWALK

Extra Description:

CITY OF FT LAUDERDALE - TAP BROWARD MPO RANKING #4 - FY 2015 BIKE LANES ON BOTH SIDES, CROSSWALK ENHANCEMENTS,RAISED INTERSECTIONS, PEDESTRIAN LIGHTING, LANDSCAPE FDOT TO ADMINISTER THIS PROJECT ON BEHALF OF THE CITY. PROJECT FUNDED WITH TAP FUNDS (DO NOT CHANGE FUNDING TYPE)

Cont. Class: TALLAHASSEE LET

Phase	FY 2020	FY 2021	FY 2022	FY 2023	FY 2024	5 Year Total
P.E.	\$9,125					\$9,125
Construction		\$902,506				\$902,506
CEI		\$216,602				\$216,602
ENV	\$20,000					\$20,000
Total For Project 438281.1	\$29,125	\$1,119,108				\$1,148,233

TRANSPORTATION SYSTEM: 16 OFF STATE HWY SYS/OFF FED SYS

438282.1 DANIA BEACH CITY WIDE - VARIOUS LOCATIONS

PM: Marsha Taylor

Work Mix: PEDESTRIAN SAFETY IMPROVEMENT

Extra Description:

LAP W/CITY OF DANIA BEACH; TAP BROWARD MPO RANKING #3 - 2015 4 CORRIDORS: SW 1ST ST FROM SW 8TH AVE TO SW 5TH AVE DANIA BEACH BLVD FROM NW 10TH COURT TO SW 4TH AVE NW 2ND ST FROM NW 9TH AVE TO NW 5TH AVE NW 2ND ST FROM NW 14TH COURT TO NW 11TH AVE CROSSWALKS, TRAFFIC CIRCLES, SIDEWALKS

Cont. Class: LOCAL AGCY PGM (LAP)

Phase	FY 2020	FY 2021	FY 2022	FY 2023	FY 2024	5 Year Total
P.E.	\$1,477					\$1,477
CEI	\$4,983					\$4,983
Total For Project 438282.1	\$6,460					\$6,460

439420.1 CITY OF TAMARAC BIKEWAY PROJECT - PHASES 5 & 6

PM: Marsha Taylor

Work Mix: BIKE LANE/SIDEWALK

Extra Description:

2017 GAA APPROPRIATION #1895 LAP W/CITY OF TAMARAC MULTI-MODAL PATHWAY ALONG NW 76 ST FR SR-817/UNIVERSITY DR. TO NW 70 AVE. (PHASE 5) & NW 64 AVE./SW 81 AVE. FROM N. OF SR-870/COMMERCIAL BLVD. TO SW 23 ST. (PHASE 6)

Cont. Class: LOCAL AGCY PGM (LAP)

Phase	FY 2020	FY 2021	FY 2022	FY 2023	FY 2024	5 Year Total
CEI	\$15,756					\$15,756
Total For Project 439420.1	\$15,756					\$15,756

439990.1 CITY OF OAKLAND PARK SIDEWALKS - VARIOUS LOCATIONS

PM: Helen James

Work Mix: SIDEWALK

Extra Description:

2016 MPO CSLIP PRIORITY #1 FDOT IS DOING THE PROJECT ON BEHALF OF CITY OF OAKLAND PARK SEE WP45 FOR ADDITIONAL DETAILS ROADWAYS INCLUDE: NE 2ND AVE, RIGHT; NE 35TH CT, COMPOSITE; NE 35TH CT, COMPOSITE; NE 35TH ST, COMPOSITE; NE 35TH ST, COMPOSITE; NE 35TH CT, LEFT; NE 34TH ST, LEFT; NE 33RD ST, COMPOSITE; NE 32ND ST, COMPOSITE; NE 32ND ST, COMPOSITE; NE 35TH ST, COMPOSITE; NE 35TH ST, COMPOSITE; NE 37TH ST, COMPOSITE; NE 36TH ST, COMPOSITE; NE 36TH ST, COMPOSITE; NE 33RD ST, LEFT; NE 33RD ST, COMPOSITE; NE 8TH AVE, LEFT; NE 10TH AVE, LEFT; NE 10TH AVE, COMPOSITE; NE 32ND ST, COMPOSITE; NE 32ND ST, COMPOSITE; NE 11TH AVE, COMPOSITE

Cont. Class: TALLAHASSEE LET

Phase	FY 2020	FY 2021	FY 2022	FY 2023	FY 2024	5 Year Total
P.E.	\$912,029					\$912,029
Construction			\$2,204,834			\$2,204,834
CEI			\$407,875			\$407,875
ENV	\$20,000	\$30,000				\$50,000
Total For Project 439990.1	\$932,029	\$30,000	\$2,612,709			\$3,574,738

TRANSPORTATION SYSTEM: 16 OFF STATE HWY SYS/OFF FED SYS

439993.1 SW 148 AVE FROM SW 52ND DR TO SW 48TH CT/BASS CREEK RD

PM: Donovan Pessoa

Work Mix: SIDEWALK

Extra Description:

2016 MPO CSLIP PRIORITY #6 TRAFFIC CIRCLE AT SW 148TH AVE AND SW 48TH CT/BASS CREEK ROAD; MULTI-USE PATH FROM CORAL COVE ELEMENTARY SCHOOL ENTRANCE TO SW 48TH CT./BASS CREEK RD. FDOT IS DOING THE PROJECT ON BEHALF OF CITY OF MIRAMAR

Cont. Class: TALLAHASSEE LET

Phase	FY 2020	FY 2021	FY 2022	FY 2023	FY 2024	5 Year Total
P.E.	\$467,565					\$467,565
Construction			\$730,884			\$730,884
CEI			\$177,350			\$177,350
ENV	\$15,000	\$40,000				\$55,000
Total For Project 439993.1	\$482,565	\$40,000	\$908,234			\$1,430,799

439996.1 CITY OF OAKLAND PARK LAKESIDE SIDEWALKS - VARIOUS LOCATIONS

PM: Donovan Pessoa

Work Mix: SIDEWALK

Extra Description:

2016 MPO CSLIP PRIORITY #12 FDOT IS DOING THE PROJECT ON BEHALF OF CITY OF OAKLAND PARK *****SEE WP45 FOR ADDITIONAL PROJ INFO***** ROADWAYS INCLUDE: NW 24TH AVE, NW 27TH ST, NW 28TH ST NW 29TH ST, NW 22ND AVE, NW 19TH AVE, NW 18TH TERR

Cont. Class: TALLAHASSEE LET

Phase	FY 2020	FY 2021	FY 2022	FY 2023	FY 2024	5 Year Total
P.E.	\$558,550					\$558,550
Construction			\$1,239,002			\$1,239,002
CEI			\$229,146			\$229,146
ENV	\$15,000	\$10,000				\$25,000
Total For Project 439996.1	\$573,550	\$10,000	\$1,468,148			\$2,051,698

441573.1 NW 29TH STREET FROM SR-845/POWERLINE ROAD TO ANDREWS AVENUE

PM: Humberto Ivan Arrieta

Work Mix: BIKE LANE/SIDEWALK

Extra Description:

2017 MPO CSLIP PRIORITY #14 FDOT IS DOING THE PROJECT ON BEHALF OF CITY OF WILTON MANORS

Cont. Class: TALLAHASSEE LET

Phase	FY 2020	FY 2021	FY 2022	FY 2023	FY 2024	5 Year Total
P.E.	\$214,779					\$214,779
Construction				\$740,578		\$740,578
CEI				\$186,049		\$186,049
ENV	\$73,000					\$73,000
Total For Project 441573.1	\$287,779			\$926,627		\$1,214,406

TRANSPORTATION SYSTEM: 16 OFF STATE HWY SYS/OFF FED SYS

441580.1 PARKSIDE DRIVE FROM HOLMBERG ROAD TO LOXAHATCHEE ROAD

PM: Raul Dominguez

Work Mix: BIKE LANE/SIDEWALK

Extra Description:

2020 MPO CSLIP PRIORITY #1 FDOT IS DOING THE PROJECT ON BEHALF OF CITY OF PARKLAND

Cont. Class: TALLAHASSEE LET

Phase	FY 2020	FY 2021	FY 2022	FY 2023	FY 2024	5 Year Total
P.E.			\$909,832			\$909,832
ENV			\$10,000			\$10,000
Total For Project 441580.1			\$919,832			\$919,832

441761.1 AVANT GARDE ACADEMY MULTIPLE LOCATIONS

PM: Marsha Taylor

Work Mix: SIDEWALK

Extra Description:

SAFE ROUTES TO SCHOOL SAFETY PROJECT LAP PROJECT WITH THE CITY OF HOLLYWOOD LOCATION: WILSON ST. FROM N. 26TH AVE. TO N. DIXIE HIGHWAY, ROOSEVELT ST. FROM N 23RD AVE. TO N. DIXIE HIGHWAY, CLEVELAN ST. FROM N 24TH AVE. TO N. DIXIE HIGHWAY, ARTHUR STREET FROM 24TH AVE. TO N. DIXIE HIGHWAY, GARFIELD ST. FROM N. 26TH AVE N. DIXIE HIGHWAY, HAYES STREET FROM N. 26TH AVE. TO N. 22ND AVE., GRANT ST. FROM N. 26TH AVE. TO N. 22ND AVE., N. 25TH A FROM WILSON STREET TO JOHNSON ST., AND N. 22ND AVE. FROM WILSON STREET TO HAYES ST.

Cont. Class: LOCAL AGCY PGM (LAP)

Phase	FY 2020	FY 2021	FY 2022	FY 2023	FY 2024	5 Year Total
P.E.	\$5,000					\$5,000
JPA/LAP Construction			\$945,042			\$945,042
CEI			\$33,352			\$33,352
Total For Project 441761.1	\$5,000		\$978,394			\$983,394

443944.1 CITY OF HOLLYWOOD BEVERLY PARK VARIOUS LOCATIONS

PM: Haiyan Ou

Work Mix: SIDEWALK

Extra Description:

2020 MPO CSLIP PRIORITY #3 ADMINISTERED BY FDOT ON BEHALF OF THE CITY OF HOLLYWOOD PROVIDE NEW 5FT SIDEWALK WITH CURB RAMPS TO FILL-IN AND PROVIDE CONNECTIVITY THROUGHOUT THE NEIGHBORHOOD *SEE WP45* SW 66 AVE. FROM PEMROKE RD. TO PINES PARKWAY,S. 65 AVE. FROM PEMBROKE RD. TO N. OF FUSTON ST., SW 64 AVE FROM PEMBROKE RD TO WASHIGTON ST.,SW 61 AVE FROM PEMBROKE RD.TO WASHINGTON ST FLETCHER ST. FROM SW 66 AVE. TO SR-7, FLAGLER ST. FROM SW 66 AVE FROM PEMBROKE RD. TO WASHINGTON ST., FLETCHER ST. FROM SW 66 AVE. TO SR-7, FLAGLER ST. FROM SW 66 AVE. TO SR-7., MAYO ST. FROM SW 66 AVE. TO SR-7., WILEY ST. FROM PINES PARKWAY TO SR-7., PLUNKETT ST. FROM PINESA PARKWAY TO SR-7.

Cont. Class: TALLAHASSEE LET

Phase	FY 2020	FY 2021	FY 2022	FY 2023	FY 2024	5 Year Total
P.E.		\$455,000				\$455,000
Construction					\$2,516,138	\$2,516,138
CEI					\$1	\$1
ENV		\$10,000	\$20,000			\$30,000
Total For Project 443944.1		\$465,000	\$20,000		\$2,516,139	\$3,001,139

TRANSPORTATION SYSTEM: 16 OFF STATE HWY SYS/OFF FED SYS

443945.1 MIRAMAR COMPLETE STREETS PHASE III

PM: Claudia Vinitzkiy-Calvo

Work Mix: SIDEWALK

Extra Description:

2020 MPO CSLIP PRIORITY #4 ADMINISTERED BY FDOT ON BEHALF OF THE CITY OF MIRAMAR PROVIDE 5FT SIDEWALK ON ONE SIDE, ADA-COMPLIANT RAMPS AND PEDESTRIAN LEVEL LIGHTING, AND IN VARIOUS LOCATIONS.

Cont. Class: TALLAHASSEE LET

Phase	FY 2020	FY 2021	FY 2022	FY 2023	FY 2024	5 Year Total
P.E.			\$466,731			\$466,731
ENV			\$10,000	\$20,000		\$30,000
Total For Project 443945.1			\$476,731	\$20,000		\$496,731

443949.1 NW 1ST ST FROM BRYAN ROAD TO SR-5/US-1

PM: Binod Basnet

Work Mix: BIKE LANE/SIDEWALK

Extra Description:

2020 MPO CSLIP PRIORITY #6 ADMINISTERED BY FDOT ON BEHALF OF THE CITY OF DANIA BEACH PROVIDE WIDER SIDEWALKS, BIKE LANES, ON-STREET PARKING, TRAFFIC CALMING, ENHANCED CROSSWALKS AND LIGHTING AND PEDESTRIAN CROSSING OF THE FEC RR ON NW 1ST FROM BRYAN BRYAN RD. TO SR-5/US-1

Cont. Class: TALLAHASSEE LET

Phase	FY 2020	FY 2021	FY 2022	FY 2023	FY 2024	5 Year Total
P.E.					\$477,001	\$477,001
ENV					\$10,000	\$10,000
Total For Project 443949.1					\$487,001	\$487,001

443950.1 ORANGE DRIVE FROM SW 92ND AVENUE TO SW 62ND AVENUE

PM: Donovan Pessoa

Work Mix: BIKE LANE/SIDEWALK

Extra Description:

2020 MPO CSLIP PRIORITY #7 ADMINISTERED BY FDOT ON BEHALF OF THE TOWN OF DAVIE PROVIDE 5 FT SIDEWALKS TO FILL IN EXISTING GAPS IN NETWORK CROSSWALKS, ADA CURB RAMPS AND PEDESTRIAN BRIDGE INCLUDED

Cont. Class: TALLAHASSEE LET

Phase	FY 2020	FY 2021	FY 2022	FY 2023	FY 2024	5 Year Total
P.E.					\$288,539	\$288,539
ENV					\$10,000	\$10,000
Total For Project 443950.1					\$298,539	\$298,539

TRANSPORTATION SYSTEM: 16 OFF STATE HWY SYS/OFF FED SYS

443951.1 CITY OF LAUDERDALE LAKES TRAFFIC CALMING VARIOUS LOCATIONS

PM: Maria Formoso

Work Mix: MISCELLANEOUS CONSTRUCTION
Cont. Class: TALLAHASSEE LET

Extra Description: 2020 MPO CSLIP PRIORITY #8 ADMINISTERED BY FDOT ON BEHALF OF THE CITY OF LAUDERDALE LAKES; PROVIDE TRAFFIC CALMING DEVICES SUCH AS DECORATIVE PAVERS, SPEED BUMPS, PAVER CROSSWALKS, ISLAND AND ROUNDABOUT IN SEVERAL LOCATIONS THROUGHOUT THE CITY **SEE WP45** NO R/W NEEDED NW 24 ST. FROM SR-7 TO NW 34 AVE.;NW34 AVE. FROM NW 24 ST. TO NW 23 CT.; NW 23 CT. FROM NW 34 AVE. TO NW 32 TERR. NW32 TERR. FROM NW 23 CT. TO NW 21 ST.; NW 33 ST. FROM NW 46 AVE TO NW 43 AVE.; NW 43 AVE. FROM SR-816/OAKLAND PARK BLVD TO NW ST.;NW 36 ST. FROM NW 43 AVE. TO SR-7;NW 34 ST. FROM SR-7 TO NW 33 AVE.; NW 35 AVE. FROM SR-816/OAKLAND PARK BLVD TO NW 37 AVE.; NW41 ST. FROM NW 52 AVE. TO NW 44 AVE.

Phase	FY 2020	FY 2021	FY 2022	FY 2023	FY 2024	5 Year Total
P.E.					\$507,446	\$507,446
ENV					\$10,000	\$10,000
Total For Project 443951.1					\$517,446	\$517,446

443976.1 CITY OF HOLLYWOOD VARIOUS LOCATION

PM: Haiyan Ou

Work Mix: BIKE LANE/SIDEWALK
Cont. Class: TALLAHASSEE LET

Extra Description: 2020 MPO CSLIP PRIORITY #10 ADMINISTERED BY FDOT ON BEHALF OF THE CITY OF HOLLYWOOD COMPLETE SIDEWALK NETWORK: PROVIDE NEW 5FT SIDEWALK WITH CURB RAMPS TO FILL-IN THE NEIGHBORHOODS OF HOLLYWOOD BEACH HEIGHTS AND HOLLYWOOD COUNTRY ESTATES. SHARROWS INCLUDED ON NORTH 58TH AVE. SEE WP45 FOR DETAILS JOHNSTON ST FROM SR-7 TO N 56 AVE, HAYES ST FROM DR-7 TO N 56 AVE. HAYES ST FROM SR-7 TO N 56 AVE. GARFIELD ST FROM SR-7 TO N 56 AVE. ARTHUR ST FROM SR-7 TO N 56 AVE. CLEVELAND ST FROM W OF N 57 AVE. MCKINLEY ST FROM SR-7 TO N 56 AVE. BRANCH ST FROM N 57 AVE TO N 56 AVE. HAYES CT FROM N 58 TERR TO N 57 TERR. CALL ST FROM N 58 TERR TO N 57 TERR

Phase	FY 2020	FY 2021	FY 2022	FY 2023	FY 2024	5 Year Total
P.E.					\$424,090	\$424,090
ENV					\$10,000	\$10,000
Total For Project 443976.1					\$434,090	\$434,090

443977.1 CITY OF MIRAMAR COMPLETE STREETS PHASE IV

PM: Claudia Vinitkiy-Calvo

Work Mix: SIDEWALK
Cont. Class: TALLAHASSEE LET

Extra Description: 2020 MPO CSLIP PRIORITY #11 ADMINISTERED BY FDOT ON BEHALF OF THE CITY OF MIRAMAR PROVIDE SIDEWALKS, PEDESTRIAN LIGHTING, CROSSWALKS AND ADA-COMPLIANT RAMPS IN VARIOUS LOCATIONS *SEE WP45* SW 31 ST. FROM SW61 AVE. TO SW 62 AVE., SW 61 AVE. FROM SW 30TH ST. TO SW 32 ST., SW 34 ST. FROM SW 62 AVE.TO SR-7, SW 39 ST. FROM 62 AVE. TO SR-7.

Phase	FY 2020	FY 2021	FY 2022	FY 2023	FY 2024	5 Year Total
P.E.					\$438,016	\$438,016
ENV					\$10,000	\$10,000
Total For Project 443977.1					\$448,016	\$448,016

TRANSPORTATION SYSTEM: 16 OFF STATE HWY SYS/OFF FED SYS

443978.1 SHADY BANKS AND TARPON RIVER NEIGHBORHOOD VARIOUS LOCATIONS

PM: Anson Sonnett

Work Mix: BIKE LANE/SIDEWALK

Extra Description:

2020 MPO CSLIP PRIORITY #12 ADMINISTERED BY FDOT ON BEHALF OF CITY OF FORT LAUDERDALE PROVIDE SIDEWALK TO FILL IN MISSING LINKS, PEDESTRIAN LIGHTING, TRAFFIC CALMING, AND ADA-COMPLIANT RAMPS IN VARIOUS LOCATIONS.

Cont. Class: TALLAHASSEE LET

Phase	FY 2020	FY 2021	FY 2022	FY 2023	FY 2024	5 Year Total
P.E.					\$355,610	\$355,610
ENV					\$10,000	\$10,000
Total For Project 443978.1					\$365,610	\$365,610

444237.1 DEERFIELD ELEMENTARY AND DEERFIELD MIDDLE - VARIOUS LOCATIONS

PM: Marsha Taylor

Work Mix: SIDEWALK

Extra Description:

AREA BOUNDED BY SW 3RD AVE TO SR-811/DIXIE HWY AND SW 4TH ST AND SR-869/SW 10 ST SRTS LAP PROJECT WITH CITY OF DEERFIELD BEACH; INCLUDES FILLING IN SIDEWALK GAPS; ALSO INCLUDES MISCELLANEOUS INTERSECTION UPGRADES (CROSSING AND ADA RAMPS).

Cont. Class: LOCAL AGCY PGM (LAP)

Phase	FY 2020	FY 2021	FY 2022	FY 2023	FY 2024	5 Year Total
P.E.		\$5,000				\$5,000
JPA/LAP Construction				\$382,419		\$382,419
CEI				\$16,473		\$16,473
Total For Project 444237.1		\$5,000		\$398,892		\$403,892

444240.1 LLOYD ESTATES ELEMENTARY SCHOOL - VARIOUS LOCATIONS

PM: Marsha Taylor

Work Mix: SIDEWALK

Extra Description:

AREA BOUNDED BETWEEN SR-9/I-95 AND SR-845/POWERLINE RD AND NW 38TH ST AND PROSPECT RD SRTS LAP PROJECT WITH CITY OF OAKLAND PARK; FILL SIDEWALK GAPS; INCLUDES MISCELLANEOUS INTERSECTION UPGRADES (CROSSING AND ADA RAMPS) AS WELL AS SHARED LANE MARKINGS (SHARROWS).

Cont. Class: LOCAL AGCY PGM (LAP)

Phase	FY 2020	FY 2021	FY 2022	FY 2023	FY 2024	5 Year Total
P.E.		\$5,000				\$5,000
JPA/LAP Construction				\$886,164		\$886,164
CEI				\$31,585		\$31,585
Total For Project 444240.1		\$5,000		\$917,749		\$922,749

TRANSPORTATION SYSTEM: 16 OFF STATE HWY SYS/OFF FED SYS

444998.1 NE 13TH IMPROVEMENTS VARIOUS LOCATIONS - CITY OF OAKLAND PARK

PM: Marsha Taylor

Work Mix: BIKE LANE/SIDEWALK

Extra Description:

2019 MPO CSLIP PRIORITY; LAP WITH CITY OF OAKLAND PARK; NE 13TH AVENUE FROM OAKLAND PARK BLVD TO 40TH PLACE; NE 32ND STREET FROM NE 12TH AVE TO NE 16TH AVE; NE 33RD STREET FROM NE 12TH AVE TO NE 16TH AVE; NE 34TH ST FROM NE 12TH AVE TO NE 16TH AVE; NE 35TH ST FROM NE 12TH AVE TO NE 16TH AVE; NE 36TH ST FROM NE 12TH AVE TO NE 16TH AVE; SEE WP45 NE 37TH ST FROM NE 12TH AVE TO NE 16TH AVE; NE 39TH ST FROM NE 13TH AVE TO NE 16TH AVE; NE 40TH ST FROM NE 13TH AVE TO NE 15TH AVE; NE 40TH COURT FROM NE 13TH AVE TO DEAD END ;INTERSECTION OF NE 40TH PLACE AND 13TH AVE

Cont. Class: LOCAL AGCY PGM (LAP)

Phase	FY 2020	FY 2021	FY 2022	FY 2023	FY 2024	5 Year Total
P.E.			\$5,000			\$5,000
JPA/LAP Construction					\$5,182,507	\$5,182,507
CEI					\$160,475	\$160,475
Total For Project 444998.1			\$5,000		\$5,342,982	\$5,347,982

445753.1 HANCOCK ROAD FROM STIRLING ROAD TO GRIFFIN ROAD

PM: Leos Kennedy

Work Mix: GUARDRAIL

Extra Description:

2020 GAA LINE 1989A JPA WITH TOWN OF SOUTHWEST RANCHES

Cont. Class: EXTERN MNGD(NOT LAP)

Phase	FY 2020	FY 2021	FY 2022	FY 2023	FY 2024	5 Year Total
Construction	\$375,000					\$375,000
Total For Project 445753.1	\$375,000					\$375,000

	FY 2020	FY 2021	FY 2022	FY 2023	FY 2024	5 Year Total
HIGHWAY SYSTEM: 16 Total	\$8,460,627	\$2,158,089	\$9,201,416	\$2,385,819	\$11,942,779	\$34,148,730
Total	\$742,015,392	\$506,494,762	\$411,909,800	\$486,996,311	\$832,181,415	\$2,979,597,680

Glossary of Terms and Accronyms

Box	Funds for supplementals, overruns, litigation, AC conversions
Capital Improvement / Operating	Capital Improvements and/or Operating Costs
CEI	Construction Engineering Inspection
Design Build	Includes all phases, let as one contract for PE, Construction. Let in the District
District Contract	Contracts let in the District
Extern Mngd (Not LAP)	Joint Particiapation Agreement - Interagency method to exchange funds
FM #	Financial Management Number, aka Financial Project ID
Force Account	Force account / external
JPA	Joint Participation Agreement - Interagency method to exchange funds
Local Agcy Pgm (LAP)	Local Agency Program - Interagency method to exchange funds
PD&E	Project Development and Environmental (studies)
PE	Preliminary Engineering
PTO	Public Transportation
R/W	Right of Way
ROW	Right of Way
ROW Adv. Acq.	Advanced Acquisition of Right of Way only.
SA	Supplemental Agreement
To Be Let	Contract let in Tallahassee