



FORM #0229
Rev. 07/09

**SOUTH FLORIDA WATER MANAGEMENT DISTRICT
WATER USE PERMIT NO. 06-06340-W
NON-ASSIGNABLE**

Date Issued: September 12, 2011

Expiration Date: September 12, 2021

Authorizing: THE NEW USE OF SURFACE WATER FROM THE WATER TABLE AQUIFER FOR DEWATERING.

Located In: Broward County, S6,7,17,18, 31-33/T48S/R42E (See attached for additional
S4-6, 22-27, 32,33/T49S/R42E Sections, Townships and Ranges)

Issued To: FLORIDA DEPARTMENT OF TRANSPORTATION
(BROWARD COUNTY MASTER DEWATERING PERMIT)
3400 COMMERCIAL BLVD.
FT LAUDERDALE, FL 33309

This is to notify you of the District's agency action concerning Permit Application No. 110712-5, dated July 12, 2011. This action is taken pursuant to the provisions of Chapter 373, Part II, Florida Statutes (F.S.), Rule 40E-1.603 and Chapter 40E-2, Florida Administrative Code (F.A.C.). Based on the information provided, District rules have been adhered to and a Water Use Permit is in effect for this project subject to:

1. Not receiving a filed request for an administrative hearing pursuant to Section 120.5 and Section 120.569, or request a judicial review pursuant Section 120.68, Florida Statutes.
2. The attached 29 Limiting Conditions.
3. The attached 7 exhibits.

Permittee agrees to hold and save the South Florida Water Management District and its successors harmless from any and all damages, claims or liabilities which may arise by reason of the construction, maintenance or use of activities authorized by this permit. Said application, including all plan and specifications attached thereto, is by reference made a part hereof. Upon written notice to permittee, this permit may be temporarily modified, or restricted under a Declaration of Water Shortage or a Declaration of Emergency due to Water Shortage in accordance with provisions of Chapter 373, Fla. Statutes, and applicable rules and regulations of the South Florida Water Management District. This Permit may be permanently or temporarily revoked, in whole or in part, for the violation of the conditions of the permit or for the violation of any provision of the Water Resources Act and regulations thereunder. This Permit does not convey to the permittee any property rights nor any privileges other than those specified herein, nor relieve the permittee from complying with any law, regulation, or requirement affecting the rights of other bodies or agencies.

Should you object to these conditions, please refer to the attached "Notice of Rights" which addresses the procedures to be followed if you desire a public hearing or other review of the proposed agency action. Should you wish to object to the proposed agency action or file a petition or request, please provide written objections, petitions, requests and/or waivers to:

Elizabeth Veguilla, Deputy Clerk, MSC2440
South Florida Water Management District
Post Office Box 24680
West Palm Beach, FL 33416-4680

Please contact this office if you have any questions concerning this matter. If we do not hear from you in accordance with the "Notice of Rights", we will assume that you concur with the District's action.

CERTIFICATION OF SERVICE

I HEREBY CERTIFY that the Staff Report, Conditions and Notice of Rights have been mailed to the Permittee (and the persons listed on the attached staff report distribution list) no later than 5:00 p.m. on this 13th day of September, 2011, in accordance with Section 120.60(3), Florida Statutes, and a copy has been filed and acknowledged with the Deputy District Clerk.

ORIGINAL SIGNED BY

By ELIZABETH VEGUILLA
DEPUTY CLERK
SOUTH FLORIDA WATER MANAGEMENT DISTRICT

Attachments

LIMITING CONDITIONS

1. This permit shall expire on September 12, 2021.
2. Application for a permit modification may be made at any time.
3. Water use classification:

Dewatering water supply

4. Source classification is:

Surface Water from:
Water Table aquifer

5. Pursuant to Section 2.5.3 of the Basis of Review for Water Use Permit Applications Within the South Florida Water Management District, neither maximum monthly nor annual allocation volumes are specified.
6. Pursuant to Rule 40E-1.6105, F.A.C., Notification of Transfer of Interest in Real Property, within 30 days of any transfer of interest or control of the real property at which any permitted facility, system, consumptive use, or activity is located, the permittee must notify the District, in writing, of the transfer giving the name and address of the new owner or person in control and providing a copy of the instrument effectuating the transfer, as set forth in Rule 40E-1.6107, F.A.C.

Pursuant to Rule 40E-1.6107 (4), until transfer is approved by the District, the permittee shall be liable for compliance with the permit. The permittee transferring the permit shall remain liable for all actions that are required as well as all violations of the permit which occurred prior to the transfer of the permit.

Failure to comply with this or any other condition of this permit constitutes a violation and pursuant to Rule 40E-1.609, Suspension, Revocation and Modification of Permits, the District may suspend or revoke the permit.

This Permit is issued to:

Florida Department of Transportation
Attn: Vilma Caballero, P.E.
3400 W. Commercial Blvd.
Fort Lauderdale, FL 33309

7. Withdrawal Facilities:

Surface Water - Proposed:

1 - " x HP X 2500 GPM centrifugal Pump

8. Permittee shall mitigate interference with existing legal uses that was caused in whole or in part by the permittee's withdrawals, consistent with the approved mitigation plan. As necessary to offset the interference, mitigation will include pumpage reduction, replacement of the impacted individual's equipment, relocation of wells, change in withdrawal source, or other means.

Interference to an existing legal use is defined as an impact that occurs under hydrologic conditions equal to or less severe than a 1 in 10 year drought event that results in the:

(1) Inability to withdraw water consistent with provisions of the permit, such as when remedial structural or operational

actions not materially authorized by existing permits must be taken to address the interference; or

(2) Change in the quality of water pursuant to primary State Drinking Water Standards to the extent that the water can no longer be used for its authorized purpose, or such change is imminent.

9. Permittee shall mitigate harm to existing off-site land uses caused by the permittee's withdrawals, as determined through reference to the conditions for permit issuance. When harm occurs, or is imminent, the District will require the permittee to modify withdrawal rates or mitigate the harm. Harm caused by withdrawals, as determined through reference to the conditions for permit issuance, includes:

(1) Significant reduction in water levels on the property to the extent that the designed function of the water body and related surface water management improvements are damaged, not including aesthetic values. The designed function of a water body is identified in the original permit or other governmental authorization issued for the construction of the water body. In cases where a permit was not required, the designed function shall be determined based on the purpose for the original construction of the water body (e.g. fill for construction, mining, drainage canal, etc.)

(2) Damage to agriculture, including damage resulting from reduction in soil moisture resulting from consumptive use; or

(3) Land collapse or subsidence caused by reduction in water levels associated with consumptive use.

10. Permittee shall mitigate harm to the natural resources caused by the permittee's withdrawals, as determined through reference to the conditions for permit issuance. When harm occurs, or is imminent, the District will require the permittee to modify withdrawal rates or mitigate the harm. Harm, as determined through reference to the conditions for permit issuance includes:

(1) Reduction in ground or surface water levels that results in harmful lateral movement of the fresh water/salt water interface,

(2) Reduction in water levels that harm the hydroperiod of wetlands,

(3) Significant reduction in water levels or hydroperiod in a naturally occurring water body such as a lake or pond,

(4) Harmful movement of contaminants in violation of state water quality standards, or

(5) Harm to the natural system including damage to habitat for rare or endangered species.

11. If any condition of the permit is violated, the permit shall be subject to review and possible modification, enforcement action, or revocation.
12. Authorized representatives of the District shall be permitted to enter, inspect, and observe the permitted system to determine compliance with special conditions.
13. The Permittee is advised that this permit does not relieve any person from the requirement to obtain all necessary federal, state, local and special district authorizations.
14. The permit does not convey any property right to the Permittee, nor any rights and privileges other than those specified in the Permit and Chapter 40E-2, Florida Administrative Code.
15. Permittee shall submit all data as required by the implementation schedule for each of the limiting conditions to: SFWMD, Regulatory Support Division, MSC 2420, P.O. Box 24680, West Palm Beach, FL 33416-4680.
16. The Permittee is advised that this Permit does not relieve the Permittee of complying with all county, state, and federal regulations governing these operations, maintenance, and reclamation of the borrow pit.

17. The excavation shall be constructed using sound engineering practice. If the excavation endangers the properties of adjacent owners through erosion, side wall collapse, etc., the Permittee shall cease operation upon notification by the District until a method to prevent such occurrences is found and instituted.
18. Permittee shall immediately cease dewatering when continued dewatering would create a condition hazardous to the health, safety, and general welfare of the people of the District.
19. Permittee shall be responsible for clearing shoaling if the Permittee's dewatering operation creates shoaling in adjacent water bodies.
20. Permittee shall comply with turbidity and general water quality standards for surface discharge into receiving streams, as established by Chapter 62-302, Florida Administrative Code.
21. Permittee shall not lower the water table below the following depths:
Depths will be determined from the submitted site-specific plans according to Limiting Condition 27.
22. A copy of the permit, its limiting conditions, and dewatering plan is required to be kept on site at all times during dewatering operations by the lead contractor or site manager.
23. In the event of a declared water shortage, water withdrawal reductions will be ordered by the District in accordance with the Water Shortage Plan, Chapter 40E-21, F.A.C. The Permittee is advised that during a water shortage, pumpage reports shall be submitted as required by Chapter 40E-21, F.A.C.
24. The Permittee's monitoring plan shall be implemented as follows:
Monitoring will be determined after the submittal of site specific plans in accordance with Limiting Condition 27.
25. At least 72 hours prior to initial dewatering, the Permittee or his representative contractor shall contact the District to allow for a site visit to verify:
 - A) The water use accounting method used by the contractor and receive results of calibration testing of the identified method.
 - B) The location and design of the recharge trenches and on-site retention areas where dewatering water will be retained.
 - C) The location of monitoring facilities, and
 - D) Other appropriate site-specific issues related to the protection of the resource or other existing legal users.Failure of the permittee or his representative contractor to notify the District before dewatering is initiated will result in enforcement action.

A site visit can be scheduled by contacting:

Andy Morales at (561) 682-6927 or 1-800- 432-2045, extension 6927.
26. The Permittee shall conduct dewatering activities in adherence to the following operating plan:
The Permittee shall submit site-specific plans in accordance with Limiting Condition 27 and the submitted Standard Application Procedure outlined in Exhibit 5 of the prepared Staff Report.
27. At least two weeks prior to commencing dewatering, the permittee shall provide site-specific dewatering plans for each proposed dewatering activity to the District for review and approval. Permittee shall not initiate dewatering prior to receiving written notification from District Staff that the proposed dewatering activity is consistent with the approved master permit. The site specific plans shall include but not be limited to those criteria outlined in Section 2.5.2 of the Basis of Review for Water Use Applications within the South Florida Water Management District and the information

outlined in the Standard Application Procedure, Exhibit 5 of the prepared Staff Report. In addition, a letter of authorization from FDOT documenting the designated contractor for the job and the Environmental Resource Permit Application number associated with the proposed dewatering activities shall also be included with the submittal.

28. The Permittee shall submit an updated Work Program annually, or more often as needed, to the District which shall include a map depicting both the areas to be dewatered and the areas of concern for the next five year planning horizon.
29. The issuance of this permit does not serve as approval for any dewatering activities or associated Environmental Resource Permits. Site-specific plans as described in Limiting Condition 27 and an Environmental Resource Permit Application must be submitted and approved concurrently prior to the initiation of any dewatering activities.

Application #110712-5

Permit #06-06340-W

Location: Broward County, S12,13/T50S/R42E
S18/T51S/R42E
S13-16,18/T51S/R41E
S21,28/T50S/R41E
S1,12,13/T51S/R40E
S25,36/T50S/R40E
S31/T48S/R43E
S6/T49S/R43E

NOTICE OF RIGHTS

As required by Sections 120.569(1), and 120.60(3), Fla. Stat., following is notice of the opportunities which may be available for administrative hearing or judicial review when the substantial interests of a party are determined by an agency. Please note that this Notice of Rights is not intended to provide legal advice. Not all the legal proceedings detailed below may be an applicable or appropriate remedy. You may wish to consult an attorney regarding your legal rights.

RIGHT TO REQUEST ADMINISTRATIVE HEARING

A person whose substantial interests are or may be affected by the South Florida Water Management District's (SFWMD or District) action has the right to request an administrative hearing on that action pursuant to Sections 120.569 and 120.57, Fla. Stat. Persons seeking a hearing on a District decision which does or may determine their substantial interests shall file a petition for hearing with the District Clerk within 21 days of receipt of written notice of the decision, unless one of the following shorter time periods apply: 1) within 14 days of the notice of consolidated intent to grant or deny concurrently reviewed applications for environmental resource permits and use of sovereign submerged lands pursuant to Section 373.427, Fla. Stat.; or 2) within 14 days of service of an Administrative Order pursuant to Subsection 373.119(1), Fla. Stat. "Receipt of written notice of agency decision" means receipt of either written notice through mail, or electronic mail, or posting that the District has or intends to take final agency action, or publication of notice that the District has or intends to take final agency action. Any person who receives written notice of a SFWMD decision and fails to file a written request for hearing within the timeframe described above waives the right to request a hearing on that decision.

Filing Instructions

The Petition must be filed with the Office of the District Clerk of the SFWMD. Filings with the District Clerk may be made by mail, hand-delivery or facsimile. **Filings by e-mail will not be accepted.** Any person wishing to receive a clerked copy with the date and time stamped must provide an additional copy. A petition for administrative hearing is deemed filed upon receipt during normal business hours by the District Clerk at SFWMD headquarters in West Palm Beach, Florida. Any document received by the office of the SFWMD Clerk after 5:00 p.m. shall be filed as of 8:00 a.m. on the next regular business day. Additional filing instructions are as follows:

- Filings by mail must be addressed to the Office of the SFWMD Clerk, P.O. Box 24680, West Palm Beach, Florida 33416.
- Filings by hand-delivery must be delivered to the Office of the SFWMD Clerk. **Delivery of a petition to the SFWMD's security desk does not constitute filing. To ensure proper filing, it will be necessary to request the SFWMD's security officer to contact the Clerk's office.** An employee of the SFWMD's Clerk's office will receive and file the petition.
- Filings by facsimile must be transmitted to the SFWMD Clerk's Office at (561) 682-6010. Pursuant to Subsections 28-106.104(7), (8) and (9), Fla. Admin. Code, a party who files a document by facsimile represents that the original physically signed document will be retained by that party for the duration of that proceeding and of any subsequent appeal or subsequent proceeding in that cause. Any party who elects to file any document by facsimile shall be responsible for any delay, disruption, or interruption of the electronic signals and accepts the full risk that the document may not be properly filed with the clerk as a result. The filing date for a document filed by facsimile shall be the date the SFWMD Clerk receives the complete document.

Initiation of an Administrative Hearing

Pursuant to Rules 28-106.201 and 28-106.301, Fla. Admin. Code, initiation of an administrative hearing shall be made by written petition to the SFWMD in legible form and on 8 and 1/2 by 11 inch white paper. All petitions shall contain:

1. Identification of the action being contested, including the permit number, application number, District file number or any other SFWMD identification number, if known.
2. The name, address and telephone number of the petitioner and petitioner's representative, if any.
3. An explanation of how the petitioner's substantial interests will be affected by the agency determination.
4. A statement of when and how the petitioner received notice of the SFWMD's decision.
5. A statement of all disputed issues of material fact. If there are none, the petition must so indicate.
6. A concise statement of the ultimate facts alleged, including the specific facts the petitioner contends warrant reversal or modification of the SFWMD's proposed action.
7. A statement of the specific rules or statutes the petitioner contends require reversal or modification of the SFWMD's proposed action.
8. If disputed issues of material fact exist, the statement must also include an explanation of how the alleged facts relate to the specific rules or statutes.
9. A statement of the relief sought by the petitioner, stating precisely the action the petitioner wishes the SFWMD to take with respect to the SFWMD's proposed action.

A person may file a request for an extension of time for filing a petition. The SFWMD may, for good cause, grant the request. Requests for extension of time must be filed with the SFWMD prior to the deadline for filing a petition for hearing. Such requests for extension shall contain a certificate that the moving party has consulted with all other parties concerning the extension and that the SFWMD and any other parties agree to or oppose the extension. A timely request for extension of time shall toll the running of the time period for filing a petition until the request is acted upon.

If the District takes action with substantially different impacts on water resources from the notice of intended agency decision, the persons who may be substantially affected shall have an additional point of entry pursuant to Rule 28-106.111, Fla. Admin. Code, unless otherwise provided by law.

Mediation

The procedures for pursuing mediation are set forth in Section 120.573, Fla. Stat., and Rules 28-106.111 and 28-106.401-.405, Fla. Admin. Code. The SFWMD is not proposing mediation for this agency action under Section 120.573, Fla. Stat., at this time.

RIGHT TO SEEK JUDICIAL REVIEW

Pursuant to Sections 120.60(3) and 120.68, Fla. Stat., a party who is adversely affected by final SFWMD action may seek judicial review of the SFWMD's final decision by filing a notice of appeal pursuant to Florida Rule of Appellate Procedure 9.110 in the Fourth District Court of Appeal or in the appellate district where a party resides and filing a second copy of the notice with the SFWMD Clerk within 30 days of rendering of the final SFWMD action.

Last Date for Agency Action:
November 9, 2011

WATER USE STAFF REPORT

**FINAL APPROVED BY
EXECUTIVE DIRECTOR
SEPTEMBER 12, 2011**

Application Number: 110712-5
Permit Number: 06-06340-W
Project Name: BROWARD COUNTY MASTER DEWATERING PERMIT
Water Use Permit Status: PROPOSED

Location: BROWARD COUNTY, S6,7,17,18, 31-33/T48S/R42E
S4-6, 22-27, 32,33/T49S/R42E
S12,13/T50S/R42E
S18/T51S/R42E
S13-16,18/T51S/R41E
S21,28/T50S/R41E
S1,12,13/T51S/R40E
S25,36/T50S/R40E
S31/T48S/R43E
S6/T49S/R43E

Applicant's Name and Address: FLORIDA DEPARTMENT OF TRANSPORTATION
3400 COMMERCIAL BLVD
FT LAUDERDALE, FL 33309

Water Use Classification: Dewatering

Sources: Surface Water from: Water Table aquifer

Proposed Withdrawal Facilities - Surface Water

Source: Water Table aquifer
1 - " X HP X 2500 GPM centrifugal Pump

Rated Capacity

<u>Source</u>	<u>Status Code</u>	<u>GPM</u>	<u>MGM</u>	<u>MGY</u>
Water Table aquifer	P	2,500	109.4	1,314
Totals:		2,500	109.4	1,314

PURPOSE

The purpose of this application is to obtain a Master Dewatering Water Use Permit for dewatering for various roadway projects within Broward County for the Florida Department of Transportation (FDOT) 5-year work program. Withdrawals are from the water table aquifer via proposed withdrawal facilities.

PROJECT DESCRIPTION

Water Use Permit 06-06340-W is for dewatering of the water table aquifer to assist in the repair or construction of infrastructure associated with various roadway projects proposed within the FDOT 5-year

PROJECT DESCRIPTION (CONTINUED)

work program for Broward County (Exhibit 1). Due to project uncertainties, the applicant is not able to specify all aspects of the proposed dewatering activities at the time of the permit application, and has requested issuance of a Master Individual Permit pursuant to Section 2.5.3.B of the Basis of Review for Water Use Applications within the South Florida Water Management District (BOR). The applicant has provided an estimated project schedule showing dewatering activities and their locations (Exhibit 2). For each project under this master plan, individual site specific plans, per Limiting Condition 27, will be submitted prior to dewatering operations. Details on withdrawal facilities will be provided with the site specific plans.

PROJECTED WATER USE DEMANDS

Dewatering volumes will be determined for each dewatering activity when site-specific plans are submitted per Limiting Condition 27. Pursuant to Section 2.5.3.B of the BOR, no allocation is recommended for a Master Individual Permit due to site uncertainties and no contractor selection at the time of permit application.

IMPACT ASSESSMENTS

Water Resource Availability

Water Table aquifer

This permit is for short-term dewatering activities by FDOT in order to perform maintenance and enhancement of the roadways throughout the county. Each of the site specific areas of dewatering is for short periods of time and intermittent. The Applicant shall provide, per Limiting Condition 27, site specific plans addressing any resource concerns that are associated with the proposed dewatering, including assurances the water resource availability of the water table will not be harmed, which is typically provided with on-site retention of dewatering effluent. The potential for harm to occur to the water resource availability of the water table as a result of the withdrawal of the recommended allocation is considered minimal.

Existing Legal Users

Water Table aquifer

This permit is to cover all the dewatering projects in Broward County over the next five years. Existing legal users will be identified and reviewed prior to approval of site specific plans submitted per Limiting Condition 27. The potential for harm to occur to existing legal users as a result of the recommended allocation is considered minimal.

Saline Water Intrusion

Water Table aquifer

The Standard Application Procedures, shown in Exhibit 5, states that if the dewatering project is located in an area where there is the potential for saltwater intrusion, assurances will be provided to the District along with the site specific plans outlining how the intrusion will be avoided. The potential for saltwater intrusion or upconing to occur as a result of the withdrawal of the recommended allocation is considered minimal.

Wetlands

Water Table aquifer

There are wetlands located in the immediate vicinity of the FDOT projects slated for dewatering in the next five years within Broward County. Wetlands are preliminarily identified for 2011-2015 projects in Exhibit 1 and for 2011 projects in Exhibit 3. For each project under this master plan, individual site specific plans, per Limiting Condition 27, will be submitted prior to dewatering operations. These site specific plans shall include the identification of wetlands in proximity to all dewatering activities and all analyses and operational activities necessary to ensure that no harm to wetlands shall occur as a result of dewatering activities. The elements and submission of site specific plans will adhere to the procedure

IMPACT ASSESSMENTS (CONTINUED)

outlined in Exhibit 5, FDOT Master Dewatering Permit Standard Application Procedures 2011. Site specific plans will be evaluated individually for potential environmental impacts pursuant to the BOR. Dewatering activities will not take place until such site-specific plans are reviewed and approved by District Staff. Based upon this procedure, the potential for adverse impacts to occur to protected wetland environments as a result of the withdrawal of the recommended allocation is considered minimal.

Source Of Pollution Water Table aquifer

This permit is for short-term dewatering activities by FDOT in order to perform maintenance and enhancement of the roadways. Each of the site specific areas of dewatering is for short periods of time and intermittent. According to the Standard Application Procedures, outlined in Exhibit 5, if dewatering within half of a mile of an identified pollution site (Exhibit 4), assurances that the dewatering will not cause movement of the pollutants shall be provided with the site specific plans submitted per Limiting Condition 27. The potential for movement of contaminants from a known pollution source, as a result of the withdrawal of the recommended allocation, is considered minimal.

Other Impacts Water Table aquifer

Pursuant to 3.6.2, BOR, the use is not expected to result in significant reduction in water levels on the property of an existing offsite land use to the extent that the designed function of a water body and related surface water management improvements are damaged (not including aesthetic values), damage to agriculture, including damage resulting from reduction in soil moisture resulting from consumptive use; or land collapse or subsidence caused by reduction in water levels associated with consumptive use.

ADDITIONAL INFORMATION

SITE SPECIFIC PLANS:

Pursuant to Limiting Conditions 26 and 27, the Permittee shall submit site-specific plans following the Standard Application Procedure outlined in Exhibit 5 of this Staff Report. The site specific plans shall include but not be limited to those criteria outlined in Section 2.5.2, BOR. In addition, a letter of authorization from FDOT identifying the designated contractor for the job and the Environmental Resource Permit Application number associated with the proposed dewatering activities shall be included in the submittal.

According to Limiting Condition 28, the Permittee shall submit an updated 5-year work program annually.

OFF-SITE DISCHARGE:

If off-site discharge is determined to be technically necessary, per criteria outlined in Section 2.5.2 of the BOR, all information listed under Section 2.5.2 (4) of the BOR will be required.

DURATION:

The proposed dewatering activities are included within a 5-year work program. In order to accommodate the proposed schedule and allow for potential delays, staff is recommending a seven year permit duration.

ENVIRONMENTAL RESOURCE PERMIT STATUS:

Not Applicable.

RIGHT OF WAY PERMIT STATUS:

RECOMMENDATIONS

Project Name: BROWARD COUNTY MASTER DEWATERING PERMIT
Application Number: 110712-5
Permit Number: 06-06340-W

RECOMMENDATION TO EXECUTIVE DIRECTOR


Authorizing: The new use of surface water from the water table aquifer for dewatering.

STAFF EVALUATION

REVIEWER




Catherine G. Riiska, NRM




Lindy Cerar, P.G., WU

SUPERVISOR



for Barbara J. Conmy, NRM



Karin A. Smith, P.G., WU

CONSULTING HYDROGEOLOGIST:



James Harmon, P.G.

Date: 9/6/11

WATER USE DIVISION DIRECTOR:



Maria C. Clemente, P.E.

Date: 9/6/11

Limiting Conditions

1. This permit shall expire on September 12, 2021.
2. Application for a permit modification may be made at any time.
3. Water use classification:

Dewatering water supply

4. Source classification is:

Surface Water from:
Water Table aquifer

5. Pursuant to Section 2.5.3 of the Basis of Review for Water Use Permit Applications Within the South Florida Water Management District, neither maximum monthly nor annual allocation volumes are specified.
6. Pursuant to Rule 40E-1.6105, F.A.C., Notification of Transfer of Interest in Real Property, within 30 days of any transfer of interest or control of the real property at which any permitted facility, system, consumptive use, or activity is located, the permittee must notify the District, in writing, of the transfer giving the name and address of the new owner or person in control and providing a copy of the instrument effectuating the transfer, as set forth in Rule 40E-1.6107, F.A.C.

Pursuant to Rule 40E-1.6107 (4), until transfer is approved by the District, the permittee shall be liable for compliance with the permit. The permittee transferring the permit shall remain liable for all actions that are required as well as all violations of the permit which occurred prior to the transfer of the permit.

Failure to comply with this or any other condition of this permit constitutes a violation and pursuant to Rule 40E-1.609, Suspension, Revocation and Modification of Permits, the District may suspend or revoke the permit.

This Permit is issued to:

Florida Department of Transportation
Attn: Vilma Caballero, P.E.
3400 W. Commercial Blvd.
Fort Lauderdale, FL 33309

7. Withdrawal Facilities:

Surface Water - Proposed:

1 - " x HP X 2500 GPM centrifugal Pump

8. Permittee shall mitigate interference with existing legal uses that was caused in whole or in part by the permittee's withdrawals, consistent with the approved mitigation plan. As necessary to offset the interference, mitigation will include pumpage reduction, replacement of the impacted individual's equipment, relocation of wells, change in withdrawal source, or other means.

Interference to an existing legal use is defined as an impact that occurs under hydrologic conditions equal to or less severe than a 1 in 10 year drought event that results in the:

- (1) Inability to withdraw water consistent with provisions of the permit, such as when remedial

Limiting Conditions

structural or operational actions not materially authorized by existing permits must be taken to address the interference; or

(2) Change in the quality of water pursuant to primary State Drinking Water Standards to the extent that the water can no longer be used for its authorized purpose, or such change is imminent.

9. Permittee shall mitigate harm to existing off-site land uses caused by the permittee's withdrawals, as determined through reference to the conditions for permit issuance. When harm occurs, or is imminent, the District will require the permittee to modify withdrawal rates or mitigate the harm. Harm caused by withdrawals, as determined through reference to the conditions for permit issuance, includes:

(1) Significant reduction in water levels on the property to the extent that the designed function of the water body and related surface water management improvements are damaged, not including aesthetic values. The designed function of a water body is identified in the original permit or other governmental authorization issued for the construction of the water body. In cases where a permit was not required, the designed function shall be determined based on the purpose for the original construction of the water body (e.g. fill for construction, mining, drainage canal, etc.)

(2) Damage to agriculture, including damage resulting from reduction in soil moisture resulting from consumptive use; or

(3) Land collapse or subsidence caused by reduction in water levels associated with consumptive use.

10. Permittee shall mitigate harm to the natural resources caused by the permittee's withdrawals, as determined through reference to the conditions for permit issuance. When harm occurs, or is imminent, the District will require the permittee to modify withdrawal rates or mitigate the harm. Harm, as determined through reference to the conditions for permit issuance includes:

(1) Reduction in ground or surface water levels that results in harmful lateral movement of the fresh water/salt water interface,

(2) Reduction in water levels that harm the hydroperiod of wetlands,

(3) Significant reduction in water levels or hydroperiod in a naturally occurring water body such as a lake or pond,

(4) Harmful movement of contaminants in violation of state water quality standards, or

(5) Harm to the natural system including damage to habitat for rare or endangered species.

11. If any condition of the permit is violated, the permit shall be subject to review and possible modification, enforcement action, or revocation.
12. Authorized representatives of the District shall be permitted to enter, inspect, and observe the permitted system to determine compliance with special conditions.
13. The Permittee is advised that this permit does not relieve any person from the requirement to obtain all necessary federal, state, local and special district authorizations.
14. The permit does not convey any property right to the Permittee, nor any rights and privileges other than those specified in the Permit and Chapter 40E-2, Florida Administrative Code.
15. Permittee shall submit all data as required by the implementation schedule for each of the limiting

Limiting Conditions

conditions to: SFWMD, Regulatory Support Division, MSC 2420, P.O. Box 24680, West Palm Beach, FL 33416-4680.

16. The Permittee is advised that this Permit does not relieve the Permittee of complying with all county, state, and federal regulations governing these operations, maintenance, and reclamation of the borrow pit.
17. The excavation shall be constructed using sound engineering practice. If the excavation endangers the properties of adjacent owners through erosion, side wall collapse, etc., the Permittee shall cease operation upon notification by the District until a method to prevent such occurrences is found and instituted.
18. Permittee shall immediately cease dewatering when continued dewatering would create a condition hazardous to the health, safety, and general welfare of the people of the District.
19. Permittee shall be responsible for clearing shoaling if the Permittee's dewatering operation creates shoaling in adjacent water bodies.
20. Permittee shall comply with turbidity and general water quality standards for surface discharge into receiving streams, as established by Chapter 62-302, Florida Administrative Code.
21. Permittee shall not lower the water table below the following depths:
Depths will be determined from the submitted site-specific plans according to Limiting Condition 27.
22. A copy of the permit, its limiting conditions, and dewatering plan is required to be kept on site at all times during dewatering operations by the lead contractor or site manager.
23. In the event of a declared water shortage, water withdrawal reductions will be ordered by the District in accordance with the Water Shortage Plan, Chapter 40E-21, F.A.C. The Permittee is advised that during a water shortage, pumpage reports shall be submitted as required by Chapter 40E-21, F.A.C.
24. The Permittee's monitoring plan shall be implemented as follows:
Monitoring will be determined after the submittal of site specific plans in accordance with Limiting Condition 27.
25. At least 72 hours prior to initial dewatering, the Permittee or his representative contractor shall contact the District to allow for a site visit to verify:
 - A) The water use accounting method used by the contractor and receive results of calibration testing of the identified method.
 - B) The location and design of the recharge trenches and on-site retention areas where dewatering water will be retained.
 - C) The location of monitoring facilities, and
 - D) Other appropriate site-specific issues related to the protection of the resource or other existing legal users.

Failure of the permittee or his representative contractor to notify the District before dewatering is initiated will result in enforcement action.

A site visit can be scheduled by contacting:

Andy Morales at (561) 682-6927 or 1-800- 432-2045, extension 6927.

26. The Permittee shall conduct dewatering activities in adherence to the following operating plan:
The Permittee shall submit site-specific plans in accordance with Limiting Condition 27 and the

Limiting Conditions

submitted Standard Application Procedure outlined in Exhibit 5 of the prepared Staff Report.

27.

At least two weeks prior to commencing dewatering, the permittee shall provide site-specific dewatering plans for each proposed dewatering activity to the District for review and approval. Permittee shall not initiate dewatering prior to receiving written notification from District Staff that the proposed dewatering activity is consistent with the approved master permit. The site specific plans shall include but not be limited to those criteria outlined in Section 2.5.2 of the Basis of Review for Water Use Applications within the South Florida Water Management District and the information outlined in the Standard Application Procedure, Exhibit 5 of the prepared Staff Report. In addition, a letter of authorization from FDOT documenting the designated contractor for the job and the Environmental Resource Permit Application number associated with the proposed dewatering activities shall also be included with the submittal.

28.

The Permittee shall submit an updated Work Program annually, or more often as needed, to the District which shall include a map depicting both the areas to be dewatered and the areas of concern for the next five year planning horizon.

29.

The issuance of this permit does not serve as approval for any dewatering activities or associated Environmental Resource Permits. Site-specific plans as described in Limiting Condition 27 and an Environmental Resource Permit Application must be submitted and approved concurrently prior to the initiation of any dewatering activities.

BROWARD 2011-2015 Work Program

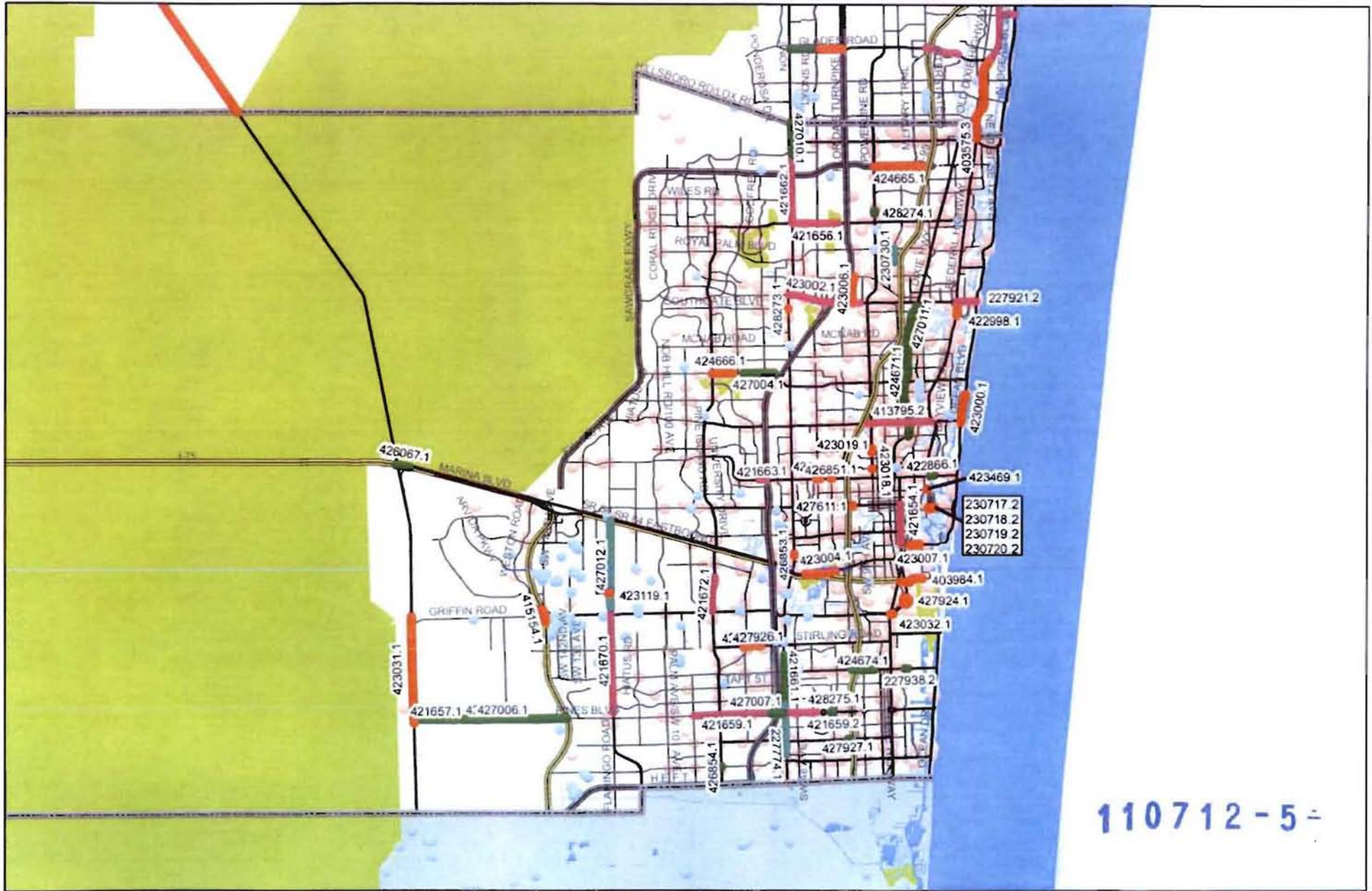


EXHIBIT 1
Application # 110712-5

Legend
FDOT District 4 2011-2015 Construction Work Program
FY12

- Working Area
- Construction Area
- MAP Location



FDOT District IV

3400 W Commercial Blvd
Ft Lauderdale, FL 33304



Citizen's Report

2011 - 2015

Amended Adopted Work Program

Broward

Prepared by FDOT - District 4 Program Management and Work Program Offices - 05/26/2011

EXHIBIT 2

Application# 110712-5

County: Broward (86)

HIGHWAY SYSTEM: 01 INTRASTATE INTERSTATE

415154.1 I-75/SR-93/2 QUADS @ GRIFFIN ROAD/SW/NW QUAD INTERCHANGE/INTERIM PM: Julio Cesar Delgado City: DAVIE
 Work Mix: INTERCHANGE IMPROVEMENT Extra Description: URBANIZE INTERCHANGE/INTERIM/PE EXEMPT,R/W & CST OVERSIGHT NW/SW QUAD OF INTERCHANGE,(HPP1295) SAFETEA-LU HIGH PRIORITY PROJECT FOR THE TOWN OF SOUTHWEST RANCHES 10MPO PRIORITY#24 ULTIMATE INTERCHANGE=415154-2 OMNIBUS EARMARK (HR1105) FY09 \$1.425M-IMD FUNDS (SEE NEXT)
 Cont. Class: TO BE LET
 Fund Codes: DIH HPP IMD SA

Phase	Prior to 2011	FY 2011	FY 2012	FY 2013	FY 2014	FY 2015	Unfunded	5-Yr Program	Total
CEI			\$803,803					\$803,803	\$803,803
Construction			\$3,657,214					\$3,657,214	\$3,657,214
P.E.	\$1,434,263	\$40,519						\$40,519	\$1,474,782
Total for Project 415154.1	\$1,434,263	\$40,519	\$4,461,017					\$4,501,536	\$5,935,799
HIGHWAY SYSTEM: 01 Total	\$1,434,263	\$40,519	\$4,461,017					\$4,501,536	\$4,501,536

HIGHWAY SYSTEM: 03 INTRASTATE STATE HIGHWAY

423031.1 SR-25/US-27 FROM SR-820/PINES BLVD TO GRIFFIN ROAD PM: Joseph Marzi City: COUNTY REGIONAL FACILITY - PEMBROKE PINES - SOUTHWEST RANCHES - WESTON
 Work Mix: SAFETY PROJECT Extra Description: MODIFY LEFT TURN LANES APPROVED BY SAFETY COMMITTEE 2/15/07 PE BY D/W MINOR PROJECT CONSULTANT 415602-1
 Cont. Class: TO BE LET
 Fund Codes: CM DDR DIH DS HSP

Phase	Prior to 2011	FY 2011	FY 2012	FY 2013	FY 2014	FY 2015	Unfunded	5-Yr Program	Total
CEI			\$449,872					\$449,872	\$449,872
Construction			\$2,653,368					\$2,653,368	\$2,653,368
P.E.	\$289,618	\$135,250						\$135,250	\$424,868
Total for Project 423031.1	\$289,618	\$135,250	\$3,103,240					\$3,238,490	\$3,528,108
HIGHWAY SYSTEM: 03 Total	\$289,618	\$135,250	\$3,103,240					\$3,238,490	\$3,238,490

HIGHWAY SYSTEM: 05 NON-INTRASTATE STATE HIGHWAY

227774.1 SR-7/US-441 FROM N OF HALLANDALE BCH TO N. OF FILLMORE STREET PH: James E Ford City: HOLLYWOOD - MIRAMAR - WEST PARK
 Work Mix: ADD LANES & RECONSTRUCT Extra Description: PD&E UNDER 4110718/ R/W FULLY FUNDED 60 DAY AD 07 MPO PRIORITY #5 ADVANCE ACQUISITION- \$82K -PARCEL #155 IN 2003 R/W FUNDS IN 2004 TO COVER PARCEL#149,PURCHASE AGREEMENT SEE ITEM COMMENTS FOR DETAILS ON JPA'S PH32=LANDSCAPE DESIGN; PH32/04 FOR SURVEY WORK PD&E UNDER 4110718/ R/W FULLY FUNDED 60 DAY AD 07 MPO PRIORITY #5 ADVANCE ACQUISITION- \$82K -PARCEL #155 IN 2003 R/W FUNDS IN 2004 TO COVER PARCEL#149,PURCHASE AGREEMENT SEE ITEM COMMENTS FOR DETAILS ON JPA'S PH32=LANDSCAPE DESIGN, PH32/04 FOR SURVEY WORK
 Cont. Class: TO BE LET
 Fund Codes: ACSA BNDS CM DDR DIH DS EB LF SU TRIP

HIGHWAY SYSTEM: 05 NON-INTRASTATE STATE HIGHWAY

Phase	Prior to 2011	FY 2011	FY 2012	FY 2013	FY 2014	FY 2015	Unfunded	5-Yr Program	Total
CEI					\$5,278,651			\$5,278,651	\$5,278,651
Construction			\$4,600,000		\$25,719,234			\$30,319,234	\$30,319,234
P.E.	\$1,426,901	\$137,802						\$137,802	\$1,564,703
RW Land	\$6,624,433	\$68,581,196	\$20,000,000					\$88,581,196	\$95,405,629
RW Support	\$10,952,828	\$4,624,135						\$4,624,135	\$15,576,963
Total for Project 227774.1	\$19,204,162	\$73,343,333	\$24,600,000		\$30,997,885			\$128,941,018	\$148,145,380

227921.2 SR-814/ATLANTIC BLVD FROM W OF NE/SE 20TH AVE TO SR-A1A (OCEAN BLVD) PM: Vanita Saini City: POMPANO BEACH

Work Mix: RESURFACING Extra Description: EXPANDED SCOPE TO INCLUDE MISSING SIDEWALKS FUNDS FROM 418048-2 DEFERRAL PE UNDER 229721-1-32; PROJECT CONVERTED TO TDLC LF
 Cont. Class: TO BE LET ADDED TO PROVIDE WIDER SIDEWALKS, ADDITIONAL PARKING, AND LANDSCAPING ENHANCEMENTS, CITY OF POMPANO BEACH \$743,556
 Fund Codes: DIH DS LF SU RECEIVED CHECK FROM POMPANO BEACH \$743,556 ON 11/03/10

Phase	Prior to 2011	FY 2011	FY 2012	FY 2013	FY 2014	FY 2015	Unfunded	5-Yr Program	Total
CEI		\$39,280						\$39,280	\$39,280
Construction		\$1,716,446						\$1,716,446	\$1,716,446
P.E.	\$6,053	\$6,743						\$6,743	\$12,796
Total for Project 227921.2	\$6,053	\$1,762,469						\$1,762,469	\$1,768,522

227938.2 SR-822/SHERIDAN ST WEST LAKE PARK MITIGATION PM: Bing Wang City: DANIA BEACH - HOLLYWOOD

Work Mix: MISCELLANEOUS CONSTRUCTION Extra Description: MITIGATION REQUIRED TO CONSTRUCT DRAINAGE OUT FALLS INTO WEST LAKE PARK UNDER 227938-1 PE UNDER 227938-1 & PERMITS BY D/W
 Cont. Class: DISTRICT CONTRACT DRAINAGE CONSULTANT
 Fund Codes: DDR DIH DS

Phase	Prior to 2011	FY 2011	FY 2012	FY 2013	FY 2014	FY 2015	Unfunded	5-Yr Program	Total
CEI				\$66,750				\$66,750	\$66,750
Construction				\$399,267				\$399,267	\$399,267
P.E.	\$61,509	\$2,624						\$2,624	\$64,133
Total for Project 227938.2	\$61,509	\$2,624		\$466,017				\$468,641	\$530,150

403575.3 SR-5/US-1/FED HWY FROM N. OF HILLSBORO BLVD TO PALM BCH/BROWARD CO/L PM: Vanita Saini City: DEERFIELD BEACH

Work Mix: RESURFACING Extra Description: RRR RESURFACING / LUMP SUM G/W 415310-1
 Cont. Class: TO BE LET
 Fund Codes: ACSA DIH DS MG SU

HIGHWAY SYSTEM: 05 NON-INTRASTATE STATE HIGHWAY

Phase	Prior to 2011	FY 2011	FY 2012	FY 2013	FY 2014	FY 2015	Unfunded	5-Yr Program	Total
CEI		\$180,806						\$180,806	\$180,806
Construction		\$465,046						\$465,046	\$465,046
P.E.	\$229,051	\$2,078						\$2,078	\$231,129
Total for Project 403575.3	\$229,051	\$467,884						\$467,884	\$697,959

413795.2 SR-816/OAKLAND PARK FROM EAST OF SR-9/I-95 TO SR-5/US-1 PM: Nadir Rodrigues City: FORT LAUDERDALE - OAKLAND PARK - WILTON MANORS

Work Mix: LIGHTING Extra Description: LIGHTING/ REMOVE HI MAST LIGHTING AND REPLACE STANDARD STANDARD LIGHTS / PARTIAL LIGHTING DESIGN COVERED UNDER SEG1 ADD'L PE TO BE ADDED TO SEG2

Cont. Class: TO BE LET

Fund Codes: DDR DIH DS SU

Phase	Prior to 2011	FY 2011	FY 2012	FY 2013	FY 2014	FY 2015	Unfunded	5-Yr Program	Total
CEI		\$145,755						\$145,755	\$145,755
Construction		\$571,562						\$571,562	\$571,562
P.E.	\$108,943	\$1,195						\$1,195	\$110,138
Total for Project 413795.2	\$108,943	\$718,512						\$718,512	\$827,455

421654.1 SR-5/US-1 FROM N. OF 17TH STREET TO BROWARD BLVD. PM: Julio Cesar Delgado City: FORT LAUDERDALE

Work Mix: RESURFACING Extra Description: RESURFACING PROJECT/ EXCEPTION @ DAVIE BLVD, MP 9.296 TO MP 9.325 / PH52= SPLIT FUNDED SU/BRRP INCLUDES BRIDGE#860002 G/W 419014-1

Cont. Class: TO BE LET

Fund Codes: BRRP DDR DIH DS SU

Phase	Prior to 2011	FY 2011	FY 2012	FY 2013	FY 2014	FY 2015	Unfunded	5-Yr Program	Total
CEI		\$431,819						\$431,819	\$431,819
Construction		\$2,316,042						\$2,316,042	\$2,316,042
P.E.	\$779,178	\$3,556						\$3,556	\$782,734
Total for Project 421654.1	\$779,178	\$2,751,417						\$2,751,417	\$3,530,595

421656.1 SR-834/SAMPLE ROAD FROM W OF NW 54TH AVE TO E OF TRADEWINDS PARK PM: Thuc Le City: COCONUT CREEK - MARGATE

Work Mix: RESURFACING Extra Description: RESURFACING PROJECT/ SPLIT FUNDS DDR/HSP SAFETY WORK @ 54TH AVE APPROVED BY SAFETY COMMITTEE 6/21/07 NP MOWING & LITTER = \$14,430/DS

Cont. Class: TO BE LET

Fund Codes: DDR DIH DS EB HSP SU

Phase	Prior to 2011	FY 2011	FY 2012	FY 2013	FY 2014	FY 2015	Unfunded	5-Yr Program	Total
CEI		\$623,769						\$623,769	\$623,769
Construction		\$2,269,600						\$2,269,600	\$2,269,600
P.E.	\$556,336	\$6,452						\$6,452	\$562,788
Total for Project 421656.1	\$556,336	\$2,899,821						\$2,899,821	\$3,456,137

HIGHWAY SYSTEM: 05 NON-INTRASTATE STATE HIGHWAY

421657.1 **SR-820/PINES BLVD FROM SR-25/US-27 TO EAST OF 196TH** **PM:** Henry Daikhen **City:** PEMBROKE PINES
Work Mix: RESURFACING **Extra Description:** RESURFACING PROJECT/ PE BY MINOR PROJECT CONSULTANT CONTRACT 415596-1-32
Cont. Class: TO BE LET
Fund Codes: DDR DIH DS SU

Phase	Prior to 2011	FY 2011	FY 2012	FY 2013	FY 2014	FY 2015	Unfunded	5-Yr Program	Total
CEI		\$463,922						\$463,922	\$463,922
Construction		\$1,739,434						\$1,739,434	\$1,739,434
P.E.	\$52,169	\$7,051						\$7,051	\$59,220
Total for Project 421657.1	\$52,169	\$2,210,407						\$2,210,407	\$2,262,576

421659.1 **SR-820/PINES BLVD FROM DOUGLAS ROAD TO 64TH WAY/PEMBROKE PINE** **PM:** James E Ford **City:** HOLLYWOOD - PEMBROKE PINES
Work Mix: RESURFACING **Extra Description:** RESURFACING PROJECT PE BY MINOR CONSULT CONTRACT UNDER 230385-2-32-LANDSCAPING PH3202=SOUTH BROWARD DRAINAGE DISTRICT PAVING & DRNGE PERMIT ORIGINALLY LET 12/2010, BIDS REJECTED, RE-LET 3/2011
Cont. Class: TO BE LET
Fund Codes: DIH DS SU

Phase	Prior to 2011	FY 2011	FY 2012	FY 2013	FY 2014	FY 2015	Unfunded	5-Yr Program	Total
CEI		\$815,108						\$815,108	\$815,108
Construction		\$3,080,900						\$3,080,900	\$3,080,900
P.E.	\$616,156	\$71,811						\$71,811	\$687,967
Total for Project 421659.1	\$616,156	\$3,967,819						\$3,967,819	\$4,582,975

421659.2 **SR-820/HOLLYWOOD BLV FROM EAST OF SR-7(US-441) TO 44TH AVE** **PM:** James E Ford **City:** HOLLYWOOD
Work Mix: RESURFACING **Extra Description:** RRR/ PROJECT FUNDED W/ CM/DDR/ CM FROM LAP DELETION ON 418017-1-58 NP 4,500 LITTER & MOWING PE BY MINOR PROJECT UNDER 415603-1-32, FOR LANDSCAPING LFA 529,045 CITY OF HOLLYWOOD, LIGHTING SYSTEM UPGRADE LFA 37,324 CITY OF HOLLYWOOD, CONFLICT STRUCTURES CHECK RECD \$37,324 10/14/2010, CHECK RECD \$529,045 11/01/10
Cont. Class: TO BE LET
Fund Codes: CM DDR DIH DS EB LF SA

Phase	Prior to 2011	FY 2011	FY 2012	FY 2013	FY 2014	FY 2015	Unfunded	5-Yr Program	Total
CEI		\$1,993,428						\$1,993,428	\$1,993,428
Construction		\$5,777,225						\$5,777,225	\$5,777,225
P.E.	\$352,468	\$89,872						\$89,872	\$442,340
Total for Project 421659.2	\$352,468	\$7,860,525						\$7,860,525	\$8,212,993

421661.1 **SR-7/US-441 FROM HOLLYWOOD BOULEVARD TO S OF STIRLING ROAD** **PM:** Scott Peterson **City:** HOLLYWOOD - INDIAN RESERVATION
Work Mix: RESURFACING **Extra Description:**
Cont. Class: TO BE LET
Fund Codes: DDR DIH SA

HIGHWAY SYSTEM: 05 NON-INTRASTATE STATE HIGHWAY

Phase	Prior to 2011	FY 2011	FY 2012	FY 2013	FY 2014	FY 2015	Unfunded	5-Yr Program	Total
CEI				\$245,866				\$245,866	\$245,866
Construction				\$2,544,828				\$2,544,828	\$2,544,828
P.E.	\$185,696	\$4,143						\$4,143	\$189,839
Total for Project 421661.1	\$185,696	\$4,143		\$2,790,694				\$2,794,837	\$2,980,533

421662.1 SR-7/US-441 FM SAMPLE RD N. APPROACH TO N OF SAWGRASS/TPK **PM:** Fausto Gomez **City:** COCONUT CREEK - CORAL SPRINGS - MARGATE - PARKLAND

Work Mix: RESURFACING **Extra Description:** INCLUDES 2 NORTHERN RAMPS UNDER SECTION 86100102 & 103/ SCOPE INCLUDES SAFETY WORK PHS2 SPLIT FUNDED DDR/HSP APPROVED BY SAFETY COMMITTEE 4/19/07

Cont. Class: TO BE LET

Fund Codes: DDR DIH DS HSP PKYI SA SU

Phase	Prior to 2011	FY 2011	FY 2012	FY 2013	FY 2014	FY 2015	Unfunded	5-Yr Program	Total
CEI		\$822,353						\$822,353	\$822,353
Construction		\$3,358,663						\$3,358,663	\$3,358,663
P.E.	\$851,579	\$5,925						\$5,925	\$857,504
Total for Project 421662.1	\$851,579	\$4,186,941						\$4,186,941	\$5,038,920

421663.1 SR-838/SUNRISE BLVD FROM NW 56TH AVE TO TURNPIKE OVERPASS **PM:** James Hughes **City:** LAUDERHILL - PLANTATION

Work Mix: RESURFACING **Extra Description:** RESURFACING PROJECT/PE BY MINOR PROJECT CONSULTANT-415598-1 ADDED HSP FUNDS FOR QUEUE DETECTION SYSTEM HSP APPROVED BY SAFETY COMMITTEE CM 04/10/08,50K MOWING & LITTER COVERED UNDER DDR

Cont. Class: TO BE LET

Fund Codes: DDR DIH HSP SA

Phase	Prior to 2011	FY 2011	FY 2012	FY 2013	FY 2014	FY 2015	Unfunded	5-Yr Program	Total
CEI		\$65,533						\$65,533	\$65,533
Construction		\$366,200						\$366,200	\$366,200
P.E.	\$23,961	\$2,000						\$2,000	\$25,961
Total for Project 421663.1	\$23,961	\$433,733						\$433,733	\$457,694

421670.1 SR-823/FLAMINGO ROAD FROM S OF JOHNSON STREET TO N. OF GRIFFIN RD **PM:** Donovan Pessoa **City:** COOPER CITY - DAVIE - PEMBROKE PINES - SOUTHWEST RANCHES

Work Mix: RESURFACING **Extra Description:** RESURFACING PROJECT GOES WITH 418048-2

Cont. Class: TO BE LET

Fund Codes: DDR DIH DS SU

Phase	Prior to 2011	FY 2011	FY 2012	FY 2013	FY 2014	FY 2015	Unfunded	5-Yr Program	Total
CEI		\$1,125,336						\$1,125,336	\$1,125,336
Construction		\$3,168,821						\$3,168,821	\$3,168,821
P.E.	\$1,212,463	\$320						\$320	\$1,212,783
Total for Project 421670.1	\$1,212,463	\$4,294,477						\$4,294,477	\$5,408,640

HIGHWAY SYSTEM: 05 NON-INTRASTATE STATE HIGHWAY

421672.1 **SR-817/UNIVERSITY DR FROM ORANGE DRIVE TO SW 30TH STREET** **PM:** Nadir Rodrigues **City:** DAVIE
Work Mix: RESURFACING **Extra Description:** RESURFACING PROJECT/ PH3202-CENTRAL BROWARD WATER CONTROL DISTRICT PERMIT FOR PAVING, GRADING & DRAINAGE
Cont. Class: TO BE LET
Fund Codes: DDR DIH DS EB

Phase	Prior to 2011	FY 2011	FY 2012	FY 2013	FY 2014	FY 2015	Unfunded	5-Yr Program	Total
CEI		\$351,373						\$351,373	\$351,373
Construction		\$1,478,878						\$1,478,878	\$1,478,878
P.E.	\$483,422	\$2,861						\$2,861	\$486,283
Total for Project 421672.1	\$483,422	\$1,833,112						\$1,833,112	\$2,316,514

422866.1 **SR-838/SUNRISE BLVD BRIDGE#860061 OVER MIDDLE RIVER** **PM:** Scott Peterson **City:** FORT LAUDERDALE
Work Mix: BRIDGE REPLACEMENT **Extra Description:** BRIDGE REPLACEMENT/ OVER MIDDLE RIVER NO PD&E PHASE NEEDED/SHOULD BE PROGRAMMATIC CE DESIGN BY IN HOUSE DESIGN & STRUCTURES PH32SEQ02--CONTAMINATION ASSESSMENT
Cont. Class: TO BE LET
Fund Codes: ACBR BRAC DDR DIH DS LF SU

Phase	Prior to 2011	FY 2011	FY 2012	FY 2013	FY 2014	FY 2015	Unfunded	5-Yr Program	Total
CEI				\$2,036,656				\$2,036,656	\$2,036,656
Construction		\$79,586	\$175,000	\$10,752,936				\$11,007,522	\$11,007,522
ENV		\$25,000						\$25,000	\$25,000
P.E.	\$191,451	\$1,081,671						\$1,081,671	\$1,273,122
RW Land		\$794,288						\$794,288	\$794,288
RW Support		\$120,750						\$120,750	\$120,750
Total for Project 422866.1	\$191,451	\$2,201,295	\$175,000	\$12,789,592				\$15,065,887	\$15,257,338

422998.1 **SR-5/US1/FEDERAL HWY FROM S. OF SE 7TH STREET TO S. OF SR-814/ATLANTIC** **PM:** Julio Cesar Delgado **City:** POMPANO BEACH
Work Mix: RESURFACING **Extra Description:** PE BY D/W MINOR PROJECT CONSULTANT VIA 415598-1
Cont. Class: TO BE LET
Fund Codes: DDR DIH

Phase	Prior to 2011	FY 2011	FY 2012	FY 2013	FY 2014	FY 2015	Unfunded	5-Yr Program	Total
CEI			\$106,214					\$106,214	\$106,214
Construction			\$533,449					\$533,449	\$533,449
P.E.	\$203,810	\$6,860						\$6,860	\$210,670
Total for Project 422998.1	\$203,810	\$6,860	\$639,663					\$646,523	\$850,333

HIGHWAY SYSTEM: 05 NON-INTRASTATE STATE HIGHWAY

423000.1 SR-A1A/N.OCEAN DRIVE FROM SR-816/OAKLAND PK BL TO FLAMINGO DRIVE PM: James Hughes City: FORT LAUDERDALE - LAUDERDALE BY THE SEA
Work Mix: RESURFACING Extra Description:
Cont. Class: DISTRICT CONTRACT
Fund Codes: DDR DIH

Phase	Prior to 2011	FY 2011	FY 2012	FY 2013	FY 2014	FY 2015	Unfunded	5-Yr Program	Total
CEI			\$356,174					\$356,174	\$356,174
Construction			\$1,932,687					\$1,932,687	\$1,932,687
P.E.	\$429,477	\$53,974						\$53,974	\$483,451
Total for Project 423000.1	\$429,477	\$53,974	\$2,288,861					\$2,342,835	\$2,772,312

423002.1 SR-814/ATLANTIC BLVD FROM E OF SR 7 TO 1600' E OF SR-849 PM: Scott Peterson City: COCONUT CREEK - MARGATE - POMPANO BEACH
Work Mix: RESURFACING Extra Description: PH32 FOR LANDSCAPING CONSULTANT/FUNDS FROM 230365-1-32-03 PH AS PAY BACK FOR LANDSCAPING BY CITY OF MARGATE PH58= LFA W/ CITY OF MARGATE FOR LANDSCAPING
Cont. Class: TO BE LET
Fund Codes: DDR DIH DS LFR

Phase	Prior to 2011	FY 2011	FY 2012	FY 2013	FY 2014	FY 2015	Unfunded	5-Yr Program	Total
Admin		\$49,000						\$49,000	\$49,000
CEI		\$642,888						\$642,888	\$642,888
Construction		\$3,654,272						\$3,654,272	\$3,654,272
P.E.	\$266,238	\$88,117						\$88,117	\$354,355
RW Land		\$315						\$315	\$315
RW Support	\$440	\$1,248						\$1,248	\$3,690
Total for Project 423002.1	\$266,680	\$4,437,840						\$4,437,840	\$4,704,520

423004.1 SR-84 FROM MP 16.080 TO SW 26TH TERRACE PM: Fernando Morales City: DANIA BEACH - DAVIE - FORT LAUDERDALE - HOLLYWOOD
Work Mix: RESURFACING Extra Description:
Cont. Class: DISTRICT CONTRACT
Fund Codes: DDR DIH DS

Phase	Prior to 2011	FY 2011	FY 2012	FY 2013	FY 2014	FY 2015	Unfunded	5-Yr Program	Total
CEI			\$260,986					\$260,986	\$260,986
Construction			\$1,872,838					\$1,872,838	\$1,872,838
P.E.	\$378,923	\$27,124						\$27,124	\$406,047
Total for Project 423004.1	\$378,923	\$27,124	\$2,133,824					\$2,160,918	\$2,839,871

HIGHWAY SYSTEM: 05 NON-INTRASTATE STATE HIGHWAY

423006.1 SR-849/NW 31 AVE FROM MP 2.278 TO SR-814/ATLANTIC BLVD
 Work Mix: RESURFACING
 Cont. Class: TO BE LET
 Fund Codes: DDR DIH PKYI

PM: John Thompson City: POMPANO BEACH

Extra Description:

Phase	Prior to 2011	FY 2011	FY 2012	FY 2013	FY 2014	FY 2015	Unfunded	5-Yr Program	Total
CEI		\$184,084						\$184,084	\$184,084
Construction		\$988,462						\$988,462	\$988,462
P.E.	\$381,301	\$19,545						\$19,545	\$400,846
Total for Project 423006.1	\$381,301	\$1,192,091						\$1,192,091	\$1,573,332

423007.1 SRA1A/17 ST CAUSEWAY FROM CORDOVA ROAD TO WEST OF EISENHOWER BL
 Work Mix: RESURFACING
 Cont. Class: TO BE LET
 Fund Codes: DDR DIH HSP

PM: Fernando Morales City: FORT LAUDERDALE

Extra Description:

SAFETY COMMITTEE APPROVAL ON 10/08/2009 PROTECTED-ONLY LEFT TURN PHASE IN EAST/WEST DIRECTIONS AT A1A/CORDOVA RD. EXTEND WESTBOUND LEFT TURN LANE A1A/CORDOVA, INSTALL HIGH EMPHASIS CROSSWALKS ON ALL 4 APPROACHES AT A1A/CORDOVA RD, INSTALL SPECIAL LIGHTING & PEDESTRIAN COUNT, DOWN SIGNAL HEADS AT A1A/CORDOVA INTERSECTION

Phase	Prior to 2011	FY 2011	FY 2012	FY 2013	FY 2014	FY 2015	Unfunded	5-Yr Program	Total
CEI			\$95,177					\$95,177	\$95,177
Construction			\$367,621					\$367,621	\$367,621
P.E.	\$253,502	\$39,918						\$39,918	\$293,420
Total for Project 423007.1	\$253,502	\$39,918	\$462,998					\$502,916	\$756,418

423018.1 SR-845/POWERLINE RD @ NW 13TH STREET
 Work Mix: SAFETY PROJECT
 Cont. Class: TO BE LET
 Fund Codes: DIH DS HSP

PM: Ronald Wallace City: FORT LAUDERDALE

Extra Description:

NEW MAST ARM SIGNAL, ADD PROTECTED LEFT TURN PHASE FOR NORTH/SOUTH BOUND APPROVED BY SAFETY COMMITTEE 4/19/07 PE BY MINOR PROJECT CONSULTANT 415603-1 G/W 423015-1

Phase	Prior to 2011	FY 2011	FY 2012	FY 2013	FY 2014	FY 2015	Unfunded	5-Yr Program	Total
CEI			\$83,813					\$83,813	\$83,813
Construction			\$330,997					\$330,997	\$330,997
P.E.	\$90,727	\$56,785						\$56,785	\$147,512
Total for Project 423018.1	\$90,727	\$56,785	\$414,810					\$471,595	\$662,122

423019.1 SR-845/POWERLINE RD @ NW 19TH STREET
 Work Mix: SAFETY PROJECT
 Cont. Class: TO BE LET
 Fund Codes: DIH DS HSP

PM: Ronald Wallace City: FORT LAUDERDALE

Extra Description:

APPROVED BY SAFETY COMMITTEE 4/19/07 PROTECTED-ONLY LEFT TURN PHASE IN NORTH/SOUTH DIRECTIONS REBUILD SIGNAL SYSTEM WITH MAST ARM PE BY D/W MINOR PROJECT CONSULTANT 415603-1 G/W 423018-1

HIGHWAY SYSTEM: 05 NON-INTRASTATE STATE HIGHWAY

Phase	Prior to 2011	FY 2011	FY 2012	FY 2013	FY 2014	FY 2015	Unfunded	5-Yr Program	Total
CEI			\$73,813					\$73,813	\$73,813
Construction			\$330,997					\$330,997	\$330,997
P.E.	\$100,936	\$21,683						\$21,683	\$122,619
Total for Project 423019.1	\$100,936	\$21,683	\$404,810					\$426,492	\$527,429

423032.1 SR-818/GRIFFIN ROAD @ SR-5/US1 **PM:** Edward B Freeman **City:** COUNTY REGIONAL FACILITY - DANIA BEACH
Work Mix: SAFETY PROJECT **Extra Description:** SAFETY PROJECT - LIGHTING LANE MODIFICATIONS - APPROVED BY SAFETY COMMITTEE 11/16/06 SCOPE CHANGE TO LIGHTING, PE BY IN-HOUSE STAFF
Cont. Class: TO BE LET
Fund Codes: DIH HSP

Phase	Prior to 2011	FY 2011	FY 2012	FY 2013	FY 2014	FY 2015	Unfunded	5-Yr Program	Total
CEI			\$30,108					\$30,108	\$30,108
Construction			\$223,907					\$223,907	\$223,907
P.E.	\$54,601	\$6,063						\$6,063	\$60,664
Total for Project 423032.1	\$54,601	\$6,063	\$254,015					\$260,078	\$314,679

423119.1 SR-823/FLAMINGO RD @ SW 36 COURT **PM:** James Hughes **City:** DAVIE
Work Mix: SAFETY PROJECT **Extra Description:** APPROVED BY THE SAFETY COMMITTEE 7/16/07 PE BY D/W MINOR PROJECT CONSULTANT 415600-1-32 INSTALL ADDITIONAL SIGNAL HEADS IN NORTH/SOUTH DIRECTIONS REBUILD SIGNAL SYSTEM WITH STRAIN POLES, PROVIDE PAVED ACCESS TO THE PUSH BUTTON ON NORTHWEST CORNER, SIGNING IMPROVEMENTS
Cont. Class: TO BE LET
Fund Codes: DIH DS HSP

Phase	Prior to 2011	FY 2011	FY 2012	FY 2013	FY 2014	FY 2015	Unfunded	5-Yr Program	Total
CEI			\$38,359					\$38,359	\$38,359
Construction			\$319,105					\$319,105	\$319,105
P.E.	\$103,196	\$10,283						\$10,283	\$113,479
Total for Project 423119.1	\$103,196	\$10,283	\$357,464					\$367,747	\$470,943

424496.1 SR-820/PINES BLVD FROM US-27 UNIVERSITY DRIVE **PM:** Brian O'Donoghue **City:** PEMBROKE PINES
Work Mix: LIGHTING **Extra Description:** RELOCATE 15 HIGH MAST LIGHTS ON PINES BLVD, INSTALL NEW FOUNDATIONS/ DESIGN BY IN HOUSE STRUCTURES PE BY MINOR CONSULTANT 230068-2
Cont. Class: DISTRICT CONTRACT
Fund Codes: BRRP DIH

Phase	Prior to 2011	FY 2011	FY 2012	FY 2013	FY 2014	FY 2015	Unfunded	5-Yr Program	Total
CEI				\$65,598				\$65,598	\$65,598
Construction				\$423,762				\$423,762	\$423,762
P.E.		\$15,000						\$15,000	\$15,000
Total for Project 424496.1		\$15,000		\$489,360				\$504,360	\$504,360

HIGHWAY SYSTEM: 05 NON-INTRASTATE STATE HIGHWAY

424665.1 SR-869/SW 10TH ST FROM SR-845/POWERLINE RD TO E NEWPORT CNTR DR PM: Scott Peterson City: DEERFIELD BEACH
 Work Mix: RESURFACING Extra Description: PH32 SEQ02 = CONTAMINATION ASSESSMENT
 Cont. Class: DISTRICT CONTRACT
 Fund Codes: DDR DIH

Phase	Prior to 2011	FY 2011	FY 2012	FY 2013	FY 2014	FY 2015	Unfunded	5-Yr Program	Total
CEI			\$660,361					\$660,361	\$660,361
Construction			\$1,653,904					\$1,653,904	\$1,653,904
P.E.	\$98,674	\$160,068						\$160,068	\$258,742
Total for Project 424665.1	\$98,674	\$160,068	\$2,314,265					\$2,474,333	\$2,573,007

424666.1 SR-870/COMMERCIAL BL FROM SR-817/UNIVERSITY DR TO W OF NW 64TH AVE PM: James E Ford City: LAUDERHILL - TAMARAC
 Work Mix: RESURFACING Extra Description:
 Cont. Class: TO BE LET
 Fund Codes: DDR DIH

Phase	Prior to 2011	FY 2011	FY 2012	FY 2013	FY 2014	FY 2015	Unfunded	5-Yr Program	Total
CEI			\$134,982					\$134,982	\$134,982
Construction			\$1,020,267					\$1,020,267	\$1,020,267
P.E.	\$32,387	\$121,049						\$121,049	\$153,436
Total for Project 424666.1	\$32,387	\$121,049	\$1,155,249					\$1,276,298	\$1,308,685

424671.1 SR-811/DIXIE HWY FROM NE 26TH ST TO S. OF MCNAB RD PM: Bing Wang City: FORT LAUDERDALE - OAKLAND PARK - POMPANO BEACH - WILTON MANORS
 Work Mix: RESURFACING Extra Description:
 Cont. Class: TO BE LET
 Fund Codes: DDR DIH DS EB SA

Phase	Prior to 2011	FY 2011	FY 2012	FY 2013	FY 2014	FY 2015	Unfunded	5-Yr Program	Total
CEI				\$773,363				\$773,363	\$773,363
Construction		\$5,000	\$25,000	\$3,834,042				\$3,864,042	\$3,864,042
P.E.	\$715,221	\$200,344						\$200,344	\$915,565
Total for Project 424671.1	\$715,221	\$205,344	\$25,000	\$4,607,405				\$4,837,749	\$5,532,970

424674.1 SR-822/SHERIDAN ST FR E SIDE OF BRIDGE OVER CSX RR TO W OF 26TH AVE. PM: James E Ford City: HOLLYWOOD
 Work Mix: RESURFACING Extra Description:
 Cont. Class: TO BE LET
 Fund Codes: DIH DS

HIGHWAY SYSTEM: 05 NON-INTRASTATE STATE HIGHWAY

Phase	Prior to 2011	FY 2011	FY 2012	FY 2013	FY 2014	FY 2015	Unfunded	5-Yr Program	Total
CEI				\$148,848				\$148,848	\$148,848
Construction				\$951,225				\$951,225	\$951,225
P.E.	\$11,134	\$116,786						\$116,786	\$127,920
Total for Project 424674.1	\$11,134	\$116,786		\$1,100,073				\$1,216,859	\$1,227,993

426067.1 SR-93/I-75 WB OFFRAMP TO SR-25/US27

PM: Joseph Marzi

City: WESTON

Work Mix: RESURFACING

Extra Description:

INSTALLATION OF HIGH FRICTION SURFACE PROJ DELETED, E-KRETE SUBSTITUTED AT NO COST TO DOT

Cont. Class: TO BE LET

Fund Codes: DIH HSP SA

Phase	Prior to 2011	FY 2011	FY 2012	FY 2013	FY 2014	FY 2015	Unfunded	5-Yr Program	Total
CEI				\$31,282				\$31,282	\$31,282
Construction				\$91,983				\$91,983	\$91,983
Total for Project 426067.1				\$123,265				\$123,265	\$123,265

426851.1 SR-838/SUNRISE BLVD @ NW 27 AVE

PM: Joseph Marzi

City: FORT LAUDERDALE

Work Mix: SAFETY PROJECT

Extra Description:

SAFETY PROJECT SFA2; PROJECT TO LET WITH 426852-1; SIGNAL IMPROVEMENT; LIGHTING, PEDESTRIAN SIGNALS AND SIGNS APPROVED BY SAFETY COMMITTEE ON 11/14/08

Cont. Class: TO BE LET

Fund Codes: DDR DIH HSP SA

Phase	Prior to 2011	FY 2011	FY 2012	FY 2013	FY 2014	FY 2015	Unfunded	5-Yr Program	Total
CEI			\$18,965					\$18,965	\$18,965
Construction			\$540,378					\$540,378	\$540,378
P.E.	\$92,149	\$14,695						\$14,695	\$106,844
Total for Project 426851.1	\$92,149	\$14,695	\$559,343					\$574,028	\$666,187

426852.1 SR-838/SUNRISE BLVD @ NW 31 AVE

PM: Joseph Marzi

City: LAUDERHILL

Work Mix: SAFETY PROJECT

Extra Description:

SAFETY PROJECT SFA2; PROJECT TO LET WITH 426851-1; SIGNAL; LIGHTING IMPROVEMENT; LEFT TURN LANE EXTENSION; PEDESTRIAN SIGNALS AND SIGNS APPROVED BY SAFETY COMMITTEE ON 03/02/09

Cont. Class: TO BE LET

Fund Codes: DDR DIH HSP SA

Phase	Prior to 2011	FY 2011	FY 2012	FY 2013	FY 2014	FY 2015	Unfunded	5-Yr Program	Total
CEI			\$114,568					\$114,568	\$114,568
Construction			\$544,240					\$544,240	\$544,240
P.E.	\$109,492	\$91,170						\$91,170	\$200,662
Total for Project 426852.1	\$109,492	\$91,170	\$658,808					\$749,978	\$859,470

HIGHWAY SYSTEM: 05 NON-INTRASTATE STATE HIGHWAY

426853.1 SR-7/US-441 @ RIVERLAND ROAD **PM:** Ronald Wallace **City:** FORT LAUDERDALE
Work Mix: SAFETY PROJECT **Extra Description:** SFA2 SIGNAL AND PED/BIKE IMPROVEMENT; LEFT TURN LANE EXTENSION; INSTALL QUEUE DETECTION, SIGNS APPROVED BY SAFETY COMMITTEE ON 03/02/09
Cont. Class: TO BE LET
Fund Codes: DDR DIH DS HSP SA

Phase	Prior to 2011	FY 2011	FY 2012	FY 2013	FY 2014	FY 2015	Unfunded	5-Yr Program	Total
CEI			\$106,326					\$106,326	\$106,326
Construction			\$510,549					\$510,549	\$510,549
P.E.	\$125,841	\$38,133						\$38,133	\$163,974
Total for Project 426853.1	\$125,841	\$38,133	\$616,874					\$655,007	\$780,848

426854.1 SR-817/UNIVERSITY DR @ MIRAMAR PARKWAY **PM:** James Hughes **City:** MIRAMAR
Work Mix: SAFETY PROJECT **Extra Description:** SAFETY PROJECT SFAS INSTALL SIGNS; LIGHTING IMPROVEMENTS; OVERLAY HIGH FRICTION SURFACE (E-KRETE) APPROVED BY SAFETY COMMITTEE ON 03/02/09
Cont. Class: TO BE LET
Fund Codes: DIH HSP SA SU

Phase	Prior to 2011	FY 2011	FY 2012	FY 2013	FY 2014	FY 2015	Unfunded	5-Yr Program	Total
CEI				\$115,335				\$115,335	\$115,335
Construction				\$853,784				\$853,784	\$853,784
P.E.	\$5,864	\$201,513						\$201,513	\$207,377
Total for Project 426854.1	\$5,864	\$201,513		\$969,119				\$1,176,632	\$1,176,496

426855.1 SR-848/STIRLING RD @ DAVIE ROAD EXTENSION **PM:** Scott Peterson **City:** DAVIE - HOLLYWOOD
Work Mix: SAFETY PROJECT **Extra Description:** APPROVED BY SAFETY COMMITTEE ON 02/12/09 PROTECTED-ONLY LEFT TURN PHASING IN ALL 4 DIRECTIONS, EXTEND E/W BOUND LEFT TURN LANES, INSTALL ADDITIONAL SIGNAL HEADS IN ALL 4 DIRECTIONS, INSTALL ADDITIONAL LIGHT POLES
Cont. Class: TO BE LET
Fund Codes: DIH HSP SA

Phase	Prior to 2011	FY 2011	FY 2012	FY 2013	FY 2014	FY 2015	Unfunded	5-Yr Program	Total
CEI			\$80,236					\$80,236	\$80,236
Construction			\$473,676					\$473,476	\$473,476
P.E.	\$18,835	\$69,939						\$69,939	\$88,774
Total for Project 426855.1	\$18,835	\$69,939	\$553,912					\$623,651	\$642,686

427004.1 SR-870/COMMERCIAL BLVD. FROM MP 1.18 TO MP 2.33 **PM:** Donovan Pessoa **City:** TAMARAC
Work Mix: RESURFACING **Extra Description:** PER D. PESSOA PROJECT WAS DETERMINED TO BE ALL SAFETY ELIGIBLE 2/16/11 EMAIL. APPROVED BY SAFETY COMMITTEE
Cont. Class: TO BE LET
Fund Codes: DDR DIH

HIGHWAY SYSTEM: 05 NON-INTRASTATE STATE HIGHWAY

Phase	Prior to 2011	FY 2011	FY 2012	FY 2013	FY 2014	FY 2015	Unfunded	5-Yr Program	Total
CEI				\$254,070				\$254,070	\$254,070
Construction				\$1,300,381				\$1,300,381	\$1,300,381
P.E.		\$425,200						\$425,200	\$425,200
Total for Project 427004.1		\$425,200		\$1,554,452				\$1,779,651	\$1,979,651

427006.1 SR-820/PINES BLVD FROM EAST OF SW 196TH AVE TO EAST OF 150TH AVE PM: James E Ford City: PEMBROKE PINES
 Work Mix: RESURFACING Extra Description:
 Cont. Class: TO BE LET
 Fund Codes: DDR DIH DS SA

Phase	Prior to 2011	FY 2011	FY 2012	FY 2013	FY 2014	FY 2015	Unfunded	5-Yr Program	Total
CEI				\$507,954				\$507,954	\$507,954
Construction				\$5,684,488				\$5,684,488	\$5,684,488
P.E.	\$6,288	\$452,226						\$452,226	\$458,514
Total for Project 427006.1	\$6,288	\$452,226		\$6,192,442				\$6,439,668	\$6,645,954

427007.1 SR-820/HOLLYWOOD BV FROM EAST OF 64 WAY TO EAST OF NW 61 AVE PM: Ronald Wallace City: HOLLYWOOD - PEMBROKE PINES
 Work Mix: RESURFACING Extra Description:
 Cont. Class: TO BE LET
 Fund Codes: DDR DIH PKYI

Phase	Prior to 2011	FY 2011	FY 2012	FY 2013	FY 2014	FY 2015	Unfunded	5-Yr Program	Total
CEI				\$195,525				\$195,525	\$195,525
Construction				\$740,766				\$740,766	\$740,766
P.E.		\$158,267						\$158,267	\$158,267
Total for Project 427007.1		\$158,267		\$936,291				\$1,094,558	\$1,094,558

427010.1 SR-7/US-441 FROM S. OF HOLMBERG/JOHNSON RD TO BROWARD/PBC LINE PM: Betsy Jeffers City: COCONUT CREEK - PARKLAND
 Work Mix: RESURFACING Extra Description: PH-32 FOR LANDSCAPING
 Cont. Class: TO BE LET
 Fund Codes: DDR DIH

Phase	Prior to 2011	FY 2011	FY 2012	FY 2013	FY 2014	FY 2015	Unfunded	5-Yr Program	Total
CEI				\$223,735				\$223,735	\$223,735
Construction				\$1,262,139				\$1,262,139	\$1,262,139
P.E.		\$49,728						\$49,728	\$49,728
Total for Project 427010.1		\$49,728		\$1,485,874				\$1,535,602	\$1,535,602

HIGHWAY SYSTEM: 05 NON-INTRASTATE STATE HIGHWAY

427011.1 SR-811/DIXIE HWY FROM S OF MCNAB RD TO SW 2ND STREET **PM:** Betsy Jeffers **City:** POMPANO BEACH
Work Mix: RESURFACING **Extra Description:** NB FROM S OF MCNAB RD (MP 5.445) TO SW 2ND ST (MP 6.776) SB FROM SW 2ND ST (MP 0.000) TO S OF MCNAB RD (MP 1.340) NB 86170000, SB 86170001 PER B. JEFFERS PROJECT ONLY PARTIALLY ELIGIBLE FOR SAFETY E-MAIL 2/16/11 APPROVED BY SAFETY COMMITTEE
Cont. Class: TO BE LET
Fund Codes: DDR DIH

Phase	Prior to 2011	FY 2011	FY 2012	FY 2013	FY 2014	FY 2015	Unfunded	5-Yr Program	Total
CEI				\$231,204				\$231,204	\$231,204
Construction				\$1,311,793				\$1,311,793	\$1,311,793
P.E.	\$92,973	\$43,155						\$43,155	\$136,128
Total for Project 427011.1	\$92,973	\$43,155		\$1,542,997				\$1,585,152	\$1,679,125

427012.1 SR-823/FLAMINGO RD FROM N. OF SR818/GRIFFIN ROAD TO S. OF SR-84 **PM:** James Hughes **City:** DAVIE
Work Mix: RESURFACING **Extra Description:**
Cont. Class: TO BE LET
Fund Codes: DDR DIH SA SU

Phase	Prior to 2011	FY 2011	FY 2012	FY 2013	FY 2014	FY 2015	Unfunded	5-Yr Program	Total
CEI					\$594,388			\$594,388	\$594,388
Construction					\$3,318,106			\$3,318,106	\$3,318,106
P.E.	\$5,476	\$730,063						\$730,063	\$735,539
Total for Project 427012.1	\$5,476	\$730,063			\$3,912,494			\$4,642,957	\$4,648,033

427611.1 SR-842/BROWARD BLVD @ SW 18TH AVE **PM:** Ronald Wallace **City:** FORT LAUDERDALE
Work Mix: SAFETY PROJECT **Extra Description:** APPROVED BY SAFETY COMMITTEE ON 06/14/09 PROTECTED-ONLY LEFT TURN PHASE IN THE EAST/WEST DIRECTIONS INSTALL ADDITIONAL LIGHTPOLES, SIGNING & MARKING IMPROVEMENTS INSTALL PEDESTRIAN COUNTDOWN SIGNALS, HIGH FRICTION SURFACE MATERIAL IN EASTBOUND LANES
Cont. Class: TO BE LET
Fund Codes: DDR DIH HSP SA

Phase	Prior to 2011	FY 2011	FY 2012	FY 2013	FY 2014	FY 2015	Unfunded	5-Yr Program	Total
CEI			\$92,298					\$92,298	\$92,298
Construction			\$616,968					\$616,968	\$616,968
P.E.	\$160,051	\$16,173						\$16,173	\$176,224
Total for Project 427611.1	\$160,051	\$16,173	\$709,266					\$725,439	\$885,490

427924.1 SR-862/I-595 EASTBOUND OFF RAMP TO FT. LAUDERDALE AIRPORT **PM:** Julio Cesar Delgado **City:** COUNTY REGIONAL FACILITY - DANIA BEACH
Work Mix: SAFETY PROJECT **Extra Description:** APPROVED BY SAFETY COMMITTEE 10/19/2009 INSTALL HIGH FRICTION SURFACE MATERIAL ALONG RAMP PH 3202=CONTAMINATION ASSESSMENT & REMEDIATION ENTIRE PROJECT IS SAFETY ELIGIBLE--PH 52
Cont. Class: TO BE LET
Fund Codes: DDR DIH DS HSP SA

HIGHWAY SYSTEM: 05 NON-INTRASTATE STATE HIGHWAY

Phase	Prior to 2011	FY 2011	FY 2012	FY 2013	FY 2014	FY 2015	Unfunded	5-Yr Program	Total
CEI			\$190,785					\$190,785	\$190,785
Construction			\$891,754					\$891,754	\$891,754
P.E.	\$49,366	\$17,405						\$17,405	\$66,771
Total for Project 427924.1	\$49,366	\$17,405	\$1,082,539					\$1,039,944	\$1,149,310

427926.1 SR-848/STIRLING ROAD FROM NW 58 AVE TO NW 68 AVE **PM:** Vanita Saini **City:** DAVIE - HOLLYWOOD
Work Mix: SAFETY PROJECT **Extra Description:** APPROVED BY SAFETY COMMITTEE 10/19/2009
Cont. Class: TO BE LET
Fund Codes: DDR DIH HSP

Phase	Prior to 2011	FY 2011	FY 2012	FY 2013	FY 2014	FY 2015	Unfunded	5-Yr Program	Total
CEI			\$108,176					\$108,176	\$108,176
Construction			\$302,569					\$302,569	\$302,569
P.E.	\$130,137	\$14,730						\$14,730	\$144,867
Total for Project 427926.1	\$130,137	\$14,730	\$410,745					\$425,435	\$555,432

427927.1 SR-824/PEMBROKE ROAD @ SW 31 AVE **PM:** James Hughes **City:** HOLLYWOOD - PEMBROKE PARK
Work Mix: SAFETY PROJECT **Extra Description:** APPROVED BY SAFETY COMMITTEE 10/19/2009
Cont. Class: TO BE LET
Fund Codes: DIH HSP SU

Phase	Prior to 2011	FY 2011	FY 2012	FY 2013	FY 2014	FY 2015	Unfunded	5-Yr Program	Total
CEI				\$79,417				\$79,417	\$79,417
Construction				\$260,501				\$260,501	\$260,501
P.E.	\$1,464	\$150,023						\$150,023	\$151,487
Total for Project 427927.1	\$1,464	\$150,023		\$339,918				\$489,941	\$492,408

428273.1 SR-7/US-441 @ SOUTHGATE BLVD **PM:** Donovan Pessoa **City:** MARGATE
Work Mix: SAFETY PROJECT **Extra Description:** INTERSECTION IMPROVEMENTS APPROVED BY SAFETY COMMITTEE ON 11/14/08
Cont. Class: TO BE LET
Fund Codes: DDR DIH HSP

Phase	Prior to 2011	FY 2011	FY 2012	FY 2013	FY 2014	FY 2015	Unfunded	5-Yr Program	Total
Construction			\$917,940					\$917,940	\$917,940
P.E.		\$150,178						\$150,178	\$150,178
Total for Project 428273.1		\$150,178	\$917,940					\$1,068,118	\$1,068,118

HIGHWAY SYSTEM: 05 NON-INTRASTATE STATE HIGHWAY

428274.1 **SR-845/POWERLINE RD. @ NW 40TH COURT** **PM:** Joseph Marzi **City:** COUNTY REGIONAL FACILITY - DEERFIELD BEACH

Work Mix: SAFETY PROJECT **Extra Description:** SAFETY PROJECT INSTALLATION OF NEW SIGNAL APPROVED BY SAFETY COMMITTEE ON 11/14/08 75K/HSP PH 56 APPROVED BY J. SANTOS EMAIL 12/22/10

Cont. Class: TO BE LET

Fund Codes: ACSA DDR DIH HSP

Phase	Prior to 2011	FY 2011	FY 2012	FY 2013	FY 2014	FY 2015	Unfunded	5-Yr Program	Total
Construction				\$279,506				\$279,506	\$279,506
P.E.	\$1,542	\$127,757						\$127,757	\$129,299
Total for Project 428274.1	\$1,542	\$127,757		\$279,506				\$407,263	\$408,805

428275.1 **SR-820/HOLLYWOOD BLV @ N/S 35TH AVE** **PM:** Joseph Marzi **City:** HOLLYWOOD

Work Mix: SAFETY PROJECT **Extra Description:** SAFETY PROJECT INTERSECTION IMPROVEMENTS APPROVED BY SAFETY COMMITTEE ON 10/05/09

Cont. Class: TO BE LET

Fund Codes: ACSA DDR DIH HSP

Phase	Prior to 2011	FY 2011	FY 2012	FY 2013	FY 2014	FY 2015	Unfunded	5-Yr Program	Total
Construction				\$362,122				\$362,122	\$362,122
P.E.	\$1,516	\$100,897						\$100,897	\$102,413
Total for Project 428275.1	\$1,516	\$100,897		\$362,122				\$463,019	\$464,535

HIGHWAY SYSTEM: 05 Total **\$28,836,160** **\$118,340,478** **\$40,735,406** **\$36,024,026** **\$38,919,379** **\$210,010,289** **\$230,010,289**

HIGHWAY SYSTEM: 06 NON-INTRASTATE OFF STATE HIWAY

230730.1 **ANDREWS AVE EXT FROM NW 18TH STREET TO COPANS RD** **PM:** William Anson Sonnett **City:** POMPANO BEACH

Work Mix: ADD LANES & RECONSTRUCT **Extra Description:** 4L RECONSTRUCTION/10MPO PRIORITY#11-1 60 DAY AD PD& E UNDER #12029# 3202=RAIL DESIGN REVIEW (SEE ITEM COMM) BIKE LANES/CURB & GUTTER/SIDEWALK/LANDSCAPING/IRRIGATION/ LIGHTING/UTILITY RELOCATION/DRAINAGE INCLUDING DETENTION POND.

Cont. Class: TO BE LET

Fund Codes: ACSA DDRF DS EB LFF SA SU

Phase	Prior to 2011	FY 2011	FY 2012	FY 2013	FY 2014	FY 2015	Unfunded	5-Yr Program	Total
CEI					\$1,463,996			\$1,463,996	\$1,463,996
Construction		\$201,461			\$7,051,229			\$7,252,690	\$7,252,690
P.E.	\$1,243,877	\$168,529						\$168,529	\$1,412,406
RW Land	\$2,998,471	\$7,701,904	\$16,474,731					\$24,176,635	\$27,175,106
RW Support	\$127,108	\$2,562,576	\$56,000					\$2,618,576	\$2,745,684
Total for Project 230730.1	\$4,369,456	\$10,634,472	\$16,530,731		\$8,515,225			\$35,680,128	\$40,042,884

HIGHWAY SYSTEM: 06 NON-INTRASTATE OFF STATE HIWAY

403984.1 **ELLER DR/ICTF ICTF OVERPASS**

PM: Henry Oakhena

City: COUNTY REGIONAL FACILITY - DANIA BEACH - FORT LAUDERDALE - HOLLYWOOD

Work Mix: NEW ROAD CONSTRUCTION
 Cont. Class: TO BE LET
 Fund Codes: BNIR DDR DIH DIS DS EB F003 F330 FHPP HPP LF NH NHAC SA TOP

Extra Description: PD&E FOR ELLER DRIVE INTERMODAL CARGO TRANSFER FACILITY(ICTF),PARTIALLY FUNDED W/ TEA-21 & FREIGHT STAKEHOLDERS FUNDS. BRIDGE OVER FUTURE FEC R/R INTO PORT/PH48-JPA TERMINATED. 35/65 SPLIT / FY 2002/ R/W=1,232,000 SIS FUNDING APPR'D. R/W PREFERRED ALT=2-C/60 DAY AD/NO FUNDING FROM PORT OR AP. 04 MPO PRIORITY #23 / SIS- SPONSOR=DOT & PORT EVERGLADES.

Phase	Prior to 2011	FY 2011	FY 2012	FY 2013	FY 2014	FY 2015	Unfunded	5-Yr Program	Total
CEI		\$6,695,809						\$6,695,809	\$6,695,809
Construction	\$2,528,385	\$41,897,908						\$44,426,293	\$44,426,293
P.E.	\$5,525,347	\$36,839						\$36,839	\$5,562,186
RW Support	\$72,951	\$4,808						\$4,808	\$77,759
Total for Project 403984.1	\$8,127,783	\$48,839,364						\$48,839,364	\$56,967,147
HIGHWAY SYSTEM: 06 Total	\$12,495,235	\$59,269,836	\$16,530,721		\$8,515,225			\$84,315,792	\$84,315,792

HIGHWAY SYSTEM: 16 OFF STATE HWY SYS/OFF FED SYS

230717.2 **FIESTA WAY BRIDGE# 865735 OVER LAS OLAS CANAL**

PM: Thuc Le

City: FORT LAUDERDALE

Work Mix: BRIDGE REPLACEMENT
 Cont. Class: DESIGN BUILD
 Fund Codes: BRTZ EB SA

Extra Description: DESIGN BUILD 2 LANE LOW LEVEL BRIDGE LEAD PROJ G/W 230718-2, 230719-2, 230720-2, 423469-1

Phase	Prior to 2011	FY 2011	FY 2012	FY 2013	FY 2014	FY 2015	Unfunded	5-Yr Program	Total
CEI			\$218,789					\$218,789	\$218,789
Construction			\$1,664,219					\$1,664,219	\$1,664,219
P.E.	\$58,296	\$83,725		\$45,000				\$187,021	\$187,021
PDE	\$255,456	\$47,768						\$303,224	\$303,224
RW Land		\$157,744						\$157,744	\$157,744
RW Support		\$83,200						\$83,200	\$83,200
Total for Project 230717.2	\$313,752	\$372,434	\$1,883,008	\$45,000				\$2,300,442	\$2,614,194

230718.2 **ISLE OF VENICE BR#865734 OVER LAS OLAS CANAL**

PM: Thuc Le

City: FORT LAUDERDALE

Work Mix: BRIDGE REPLACEMENT
 Cont. Class: DESIGN BUILD
 Fund Codes: BRTZ EB SA

Extra Description: DESIGN BUILD S/W RANKED #8 G/W LEAD PROJ 230717-2

HIGHWAY SYSTEM: 16 OFF STATE HWY SYS/OFF FED SYS

Phase	Prior to 2011	FY 2011	FY 2012	FY 2013	FY 2014	FY 2015	Unfunded	5-Yr Program	Total
CEI			\$273,291					\$273,291	\$273,291
Construction			\$1,698,875					\$1,698,875	\$1,698,875
P.E.	\$57,552	\$8,326		\$45,000				\$53,326	\$110,878
PDE	\$245,743	\$15,543						\$15,543	\$261,286
RW Land		\$203,930						\$203,930	\$203,930
RW Support		\$83,200						\$83,200	\$83,200
Total for Project 230718.2	\$303,295	\$310,995	\$1,972,166	\$45,000				\$2,328,165	\$2,631,460

230719.2 ROYAL PALM DRIVE BR#865737 OVER LAS OLAS CANAL

PM: Thuc Le

City: FORT LAUDERDALE

Work Mix: BRIDGE REPLACEMENT Extra Description: DESIGN BUILD S/W RANKED #37 G/W LEAD PROJ 230717-2
 Cont. Class: DESIGN BUILD
 Fund Codes: BRTZ EB SA

Phase	Prior to 2011	FY 2011	FY 2012	FY 2013	FY 2014	FY 2015	Unfunded	5-Yr Program	Total
CEI			\$273,291					\$273,291	\$273,291
Construction			\$1,705,638					\$1,705,638	\$1,705,638
P.E.	\$58,270	\$7,576		\$45,000				\$52,576	\$110,848
PDE	\$239,957	\$7,025						\$7,025	\$246,982
RW Land		\$140,524						\$140,524	\$140,524
RW Support		\$41,600						\$41,600	\$41,600
Total for Project 230719.2	\$339,229	\$194,725	\$1,978,929	\$45,000				\$2,220,654	\$2,528,843

230720.2 NURMI DRIVE BR#865736 OVER LAS OLAS CANAL

PM: Thuc Le

City: FORT LAUDERDALE

Work Mix: BRIDGE REPLACEMENT Extra Description: DESIGN BUILD S/W RANKED #10 G/W LEAD PROJ 230717-2
 Cont. Class: DESIGN BUILD
 Fund Codes: BRTZ EB SA

Phase	Prior to 2011	FY 2011	FY 2012	FY 2013	FY 2014	FY 2015	Unfunded	5-Yr Program	Total
CEI			\$273,291					\$273,291	\$273,291
Construction			\$1,699,222					\$1,699,222	\$1,699,222
P.E.	\$58,794	\$4,932		\$45,000				\$49,932	\$108,726
PDE	\$241,092	\$10,918						\$10,918	\$252,010
RW Land		\$214,324						\$214,324	\$214,324
RW Support		\$83,200						\$83,200	\$83,200
Total for Project 230720.2	\$339,886	\$313,374	\$1,972,513	\$45,000				\$2,320,887	\$2,610,773

HIGHWAY SYSTEM: 16 OFF STATE HWY SYS/OFF FED SYS

423469.1 SUNRISE KEY BLVD BRIDGE# 865725 OVER KAREN CANAL

PM: Thuc Le

City: FORT LAUDERDALE

Work Mix: BRIDGE REPLACEMENT

Extra Description: S/W RANK 49/ DESIGN BUILD G/W LEAD PROJ 230717-2

Cont. Class: DESIGN BUILD

Fund Codes: BRTZ EB SA

Phase	Prior to 2011	FY 2011	FY 2012	FY 2013	FY 2014	FY 2015	Unfunded	5-Yr Program	Total
CEI			\$251,478					\$251,478	\$251,478
Construction			\$1,716,256					\$1,716,256	\$1,716,256
P.E.	\$59,533	\$14,315		\$45,000				\$59,315	\$118,848
RW Land		\$269,429						\$269,429	\$269,429
RW Support		\$18,250						\$18,250	\$18,250
Total for Project 423469.1	\$59,533	\$321,994	\$1,967,734	\$45,000				\$2,334,728	\$2,396,261
HIGHWAY SYSTEM: 16 Total	\$1,274,695	\$1,515,526	\$9,774,350	\$225,000				\$11,514,876	\$11,514,876
County Total	\$44,329,975	\$179,301,609	\$74,604,744	\$36,249,026	\$43,425,604			\$333,580,983	\$333,580,983

Total		Total 5 Year Program:	\$333,580,983.00
		Total Unfunded:	
		Total:	\$377,910,958.00

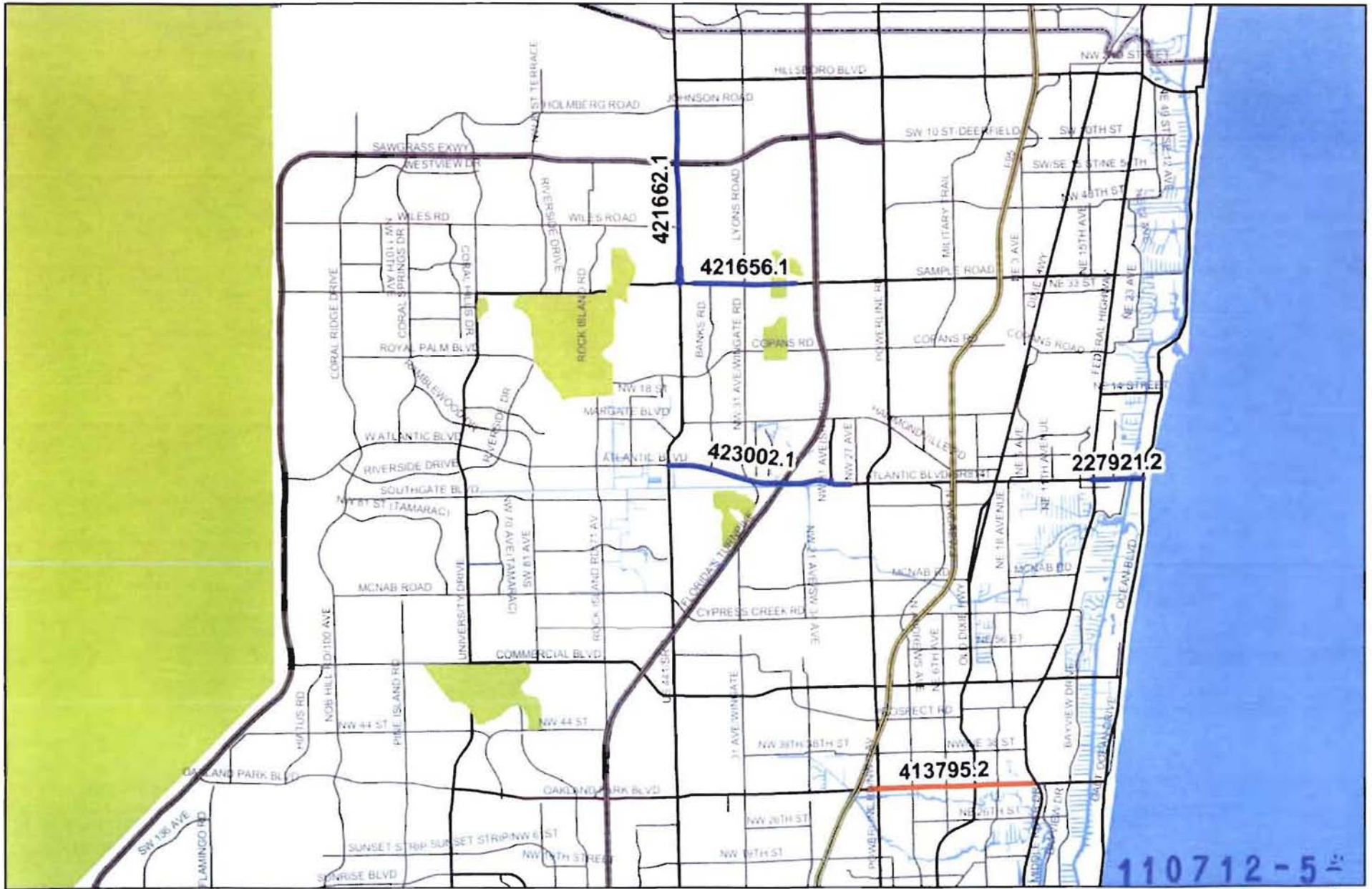
Glossary of Terms and Acronyms

Box	Box dollars for supplementals, overruns, litigation, AC conversions, Contract Class 8.
Capital Improvement / Operating	Capital Improvements and/or Operating Costs
CEI	Construction Engineering Inspection
Design Build	Design Build Contract Type, includes all phases, let as one contract for PE, Construction, CEI for FCO and Bridge Inspection. Generally let in the District's , Contract class 9
District Let	Contracts let in the District's, contract class 7
FM	Financial Management (system name)
FM #	Financial Management Number, aka Financial Project ID
Force Account	Force account / external, Contract Class 2
JPA	Joint Participation Agreement - Interagency method to exchange funds
LAP	Local Agency Program - Interagency method to exchange funds
PD&E	Project Development and Environmental (studies)
PE	Preliminary Engineering, includes Planning, PD&E and Design .
R/W	Right of Way
ROW	Right of Way
ROW Adv. Acq.	Advanced Acquisition of Right of Way only .
RW	Right of Way
SA	Supplemental Agreement .
Tallahassee Let	To be let with contract executed in Tallahassee .

Contract Class Code

Description	Long Description
Tallahassee Let	To Be Let (Contract Let in Tallahassee)
Force Account	Force Account/External
Studies	Studies
Misc. (JPA,PD&E,etc)	Miscellaneous (Planning Studies/Grants, General Consultants, PD&E Studies, PTO Grants, Dist-wide R/W Supports) - Projects that will not have a Letting
LAP	Local Agency Program (LAP Contracts
ROW Adv. Acq.	Advanced Acquisition of Right of Way Only
District Let	District Contracts (Contracts Let in Districts)
Box (SA, etc)	Box (Supplementals, Overruns, Litigation, AC Conversions)
Design Build	Design Build (All phases Let as one contract for PE, Construction , CEI for FCO and Bridge Programs

BROWARD - North 1/2 County - 2011 Work Program



Legend

2011 District 4 Work Program

FDEP Wetlands

Construction

EXHIBIT 3
Application # 110712-5



FDOT District IV

3400 W Commercial Blvd
Ft Lauderdale, FL 33304

BROWARD - South 1/2 County - 2011 Work Program



Legend

2011 District 4 Work Program

FDEP Wetlands

EXHIBIT 3

Application # 110712-5



FDOT District IV

3400 W Commercial Blvd
Ft Lauderdale, FL 33304

BROWARD - North 1/2 County - 2011 Work Program

10/21/20 PROGRAM

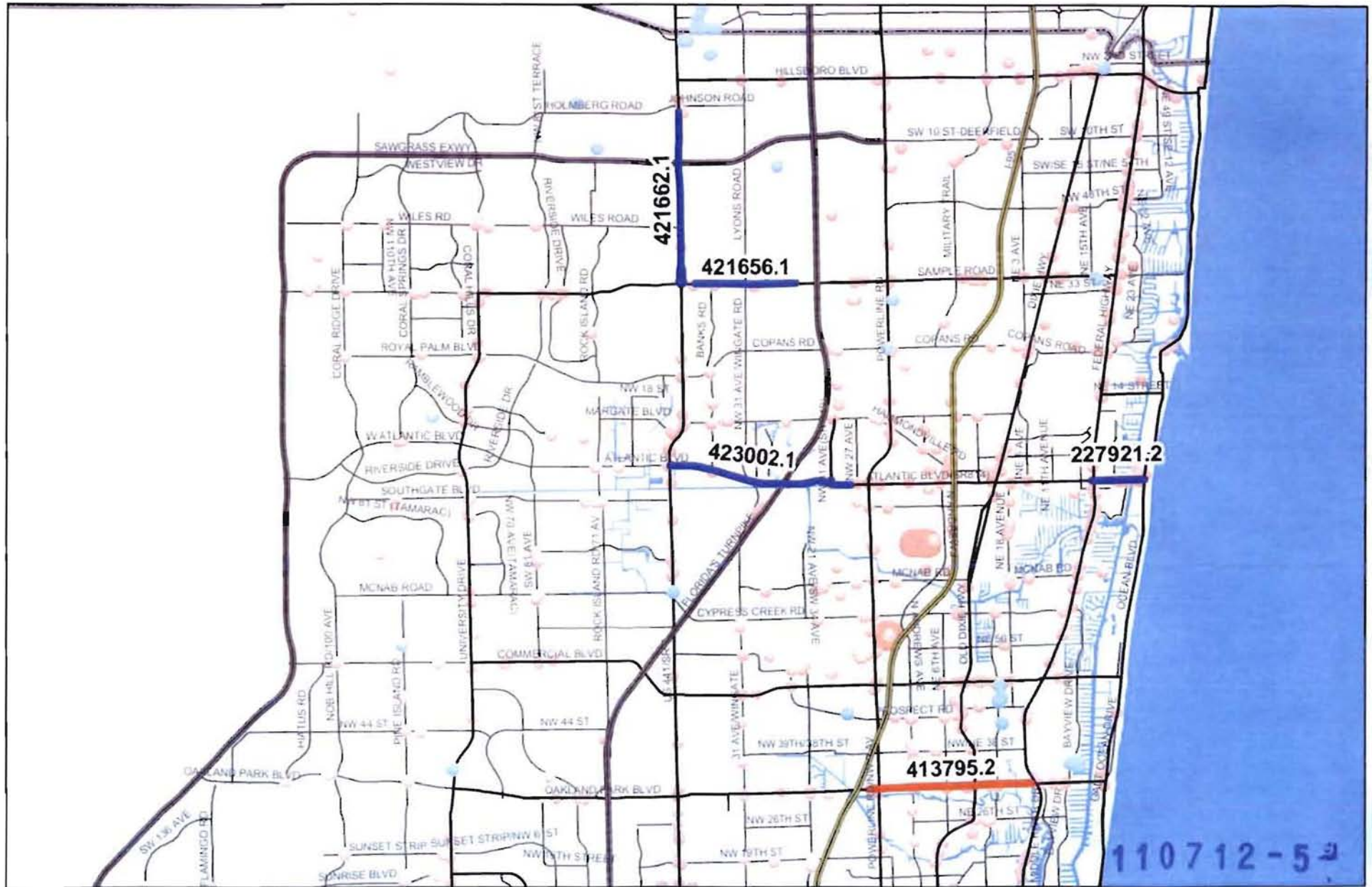


EXHIBIT 4
 Application # 110712-5

Legend

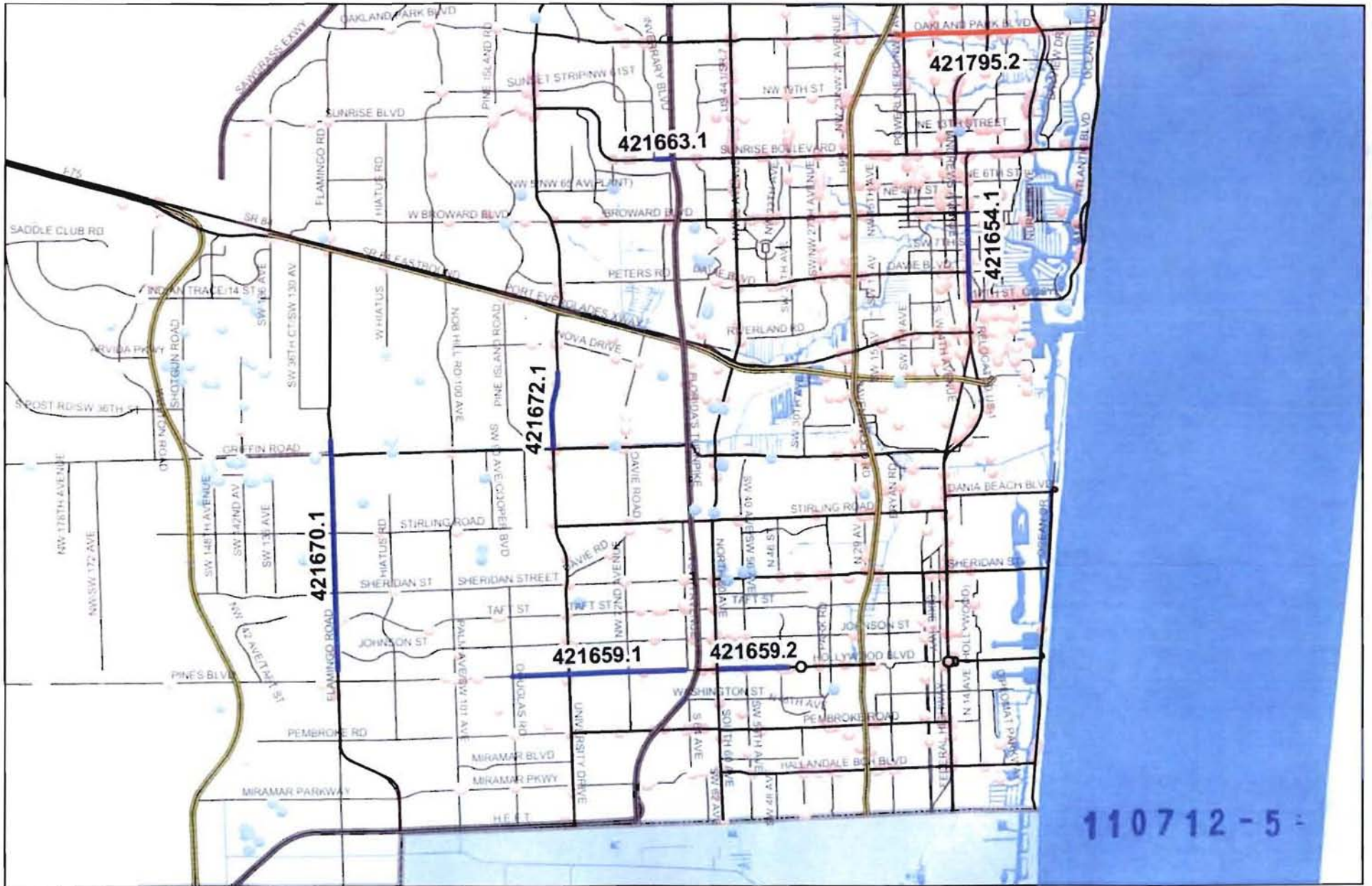
- Construction
- Drinking Water Wells
- Contamination Sites



FDOT District IV
 3400 W Commercial Blvd
 Ft Lauderdale, FL 33304

BROWARD - South 1/2 County - 2011 Work Program

110712-5



110712-5

Legend

2011 District 4 Work Program

Construction

- Drinking Water Wells
- Contamination Sites

EXHIBIT 4
Application # 110712-5



FDOT District IV

3400 W Commercial Blvd
Ft Lauderdale, FL 33304

2011 11 17 10 50 AM

FDOT MASTER DEWATERING PERMIT STANDARD APPLICATION PROCEDURES 2011

The process envisioned that SFWMD issues the Master Dewatering Permit to FDOT on a per county basis based upon the FDOT'S current and 5-year work program. A FDOT-authorized Contractor would then request coverage under this Master Dewatering Permit for withdrawals pursuant to qualifying conditions (such as: no impacts to adjacent wetlands, saline water, pollution sites, or water quality). If coverage under the Master Permit is granted, the Contractor proceeds with the project. If the proposed project and/or dewatering plan do not meet the qualifying conditions, the Contractor will be required to submit a site-specific dewatering plan and procure a separate permit.

In order to satisfy criteria specified in Sections 3.3, 3.4, and 3.5 of the SFWMD Basis of Review (BOR), the FDOT will require the Contractor to submit the information listed below to SFWMD in their request for authorization under the Master Permit. The information below is contained within the attached sample Contractor submittal letter. In addition, a general plan note specifying the information below will also be included in the FDOT construction plans.

- a) **Section 3.3 and 3.5 – Evaluation of Impacts to Wetlands and Other Surface Waters:**
- Aerial image of sufficient scale that shows the project corridor limits and up to a 0.5-mile radius with existing wetlands, permitted mitigation areas, and pollution sites identified either through current field reviews and/or the FDOT'S Project Development and Environmental (PD&E) process. Those projects located in areas with no wetlands, permitted mitigation areas, or contamination sites in the vicinity have the potential for authorization under the Master Dewatering Permit

 - In the event wetlands, permitted mitigation areas, or pollution sites fall within that 0.5 mile radius, the Contractor will be required to demonstrate that the proposed dewatering activity will not influence groundwater/contamination plume movement and/or drawdown water levels within an existing wetland. This information will be provided by the Contractor via modeling or other study, as appropriate.

 - Lastly, should the above indicate wetlands and/or contamination plumes could be impacted; the project would not qualify for coverage under this Master Permit. In this instance, the Contractor will be required to submit a separate, project-specific dewatering permit application.

b) **Section 3.4 – Use of Saline Water**

- The intent of the District’s Water Use Permitting rule is to not promote the inland migration of saltwater intrusion as a result of dewatering activities under this Master Dewatering Permit.
- As a condition of the Master Dewatering Permit, the FDOT will require the Contractor to submit documentation (from readily available public sources) showing the location of the project in relation to the limits of saltwater intrusion previously documented for the respective county. Those projects **that are not in close proximity to the saltwater intrusion boundary line** have the potential for authorization under the Master Dewatering Permit. Those projects located **within close proximity** to the saltwater intrusion boundary line will be required to submit additional documentation showing that the proposed dewatering activity will not result in westward migration. If the additional documentation does not support the above, if it is not clear, the Contractor will be required to submit a project-specific dewatering permit application.
- Upon approval by the FDOT and the SFWMD, the Contractor may opt to use saline water during its construction operation provided the water is contained onsite and the construction location is clearly located within the previously established limits of saltwater intrusion for the respective county.

c) **Section 2.54 – Off-site discharge**

- Under this Master Dewatering Permit the Contractor must provide reasonable assurances that all dewatering water will be retained on the project site, unless the Contractor demonstrates that it is not technically feasible to retain the dewatering water onsite. If any offsite discharge is requested due to demonstrated technical infeasibility of onsite retention, the Contractor must provide the following information with the permit application:
 - 1) documentation of authorization that allows the Contractor to discharge directly into the receiving water body and/or adjacent lands, and a demonstration that the receiving water body or adjacent lands are capable of accepting the dewatering discharge;
 - 2) an operational plan which demonstrates that the discharge to the receiving water body will meet all applicable State Water Quality standards prior to discharge;
 - 3) an operational plan which demonstrates that the discharge to protected wetlands will not contain turbidity levels in violation of State Water

110712-5

Quality standards (must be less than 29 NTU above background levels or 0 NTU's above background levels within an Outstanding Florida Water) prior to discharge;

- 4) a monitoring plan which includes, at a minimum, proposed sampling locations and daily turbidity measurements of the discharge and background conditions in the receiving body and/or wetland; and
- 5) a contingency plan which includes procedures for ceasing dewatering operations and correcting the situation until monitoring demonstrates water quality standards are met.

V:\Projects\2009\09-00099 - FDOT RSH SFWMD Dewater\Documents\Broward County Master Permit Package\FDOT SFWMD Dewatering SAP 5-5-2011.docx

Requirement by Limiting Condition Report

App No: 110712-5

Permit No: 06-06340-W

Project Name: BROWARD COUNTY MASTER DEWATERING PERMIT

Limiting Condition No: 25		Limiting Condition Code: <u>WUDWT014-1</u>			
Facility Name	Requirement Name	Col Freq	Sub Freq	Due Date	
PERMIT	72-hour inspection notification for all work sites requiring dewatering	One time Only	One time Only	01-DEC-2011	
Limiting Condition No: 27		Limiting Condition Code: <u>WUZZUD001-1</u>			
Facility Name	Requirement Name	Col Freq	Sub Freq	Due Date	
PERMIT	Site-specific plans submitted for review 2 weeks prior to dewatering	One time Only	One time Only	01-DEC-2011	
Limiting Condition No: 28		Limiting Condition Code: <u>WUZZUD001-10</u>			
Facility Name	Requirement Name	Col Freq	Sub Freq	Due Date	
PERMIT	Updates to 5-year Work Program	Yearly	Yearly	30-NOV-2012	

STAFF REPORT DISTRIBUTION LIST

BROWARD COUNTY MASTER DEWATERING PERMIT

Application No: 110712-5

Permit No: 06-06340-W

INTERNAL DISTRIBUTION

- X Lindy Cerar, P.G.
- X J. Marquez
- X Permit File
- X WU Compliance - A. Morales

EXTERNAL DISTRIBUTION

- X Permittee - Florida Department Of Transportation

GOVERNMENT AGENCIES

- X Broward County - Director, Water Mgmt Div
- X Dept of Environmental Protection - West Palm Beach
- X Div of Recreation and Park - District 7

OTHER INTERESTED PARTIES

- X B.F. Sewell
- X FDEP
- X Old Plantation Water Control District Pat O'Quinn

Exhibit No:7



Florida Department of Transportation

RICK SCOTT
GOVERNOR

3400 West Commercial Boulevard
Fort Lauderdale, FL 33309

ANANTH PRASAD, P.E.
SECRETARY

January 22, 2014

Mrs. Karin Smith, P.G.
Water Use Division
South Florida Water Management District
3301 Gun Club Road
PO Box 24680
West Palm Beach, Florida 33416

SUBJECT: SFWMD Master Dewatering Permit No. 06-06340-W (Broward County)

Dear Mrs. Smith:

The purpose of this correspondence is to update the Master Dewatering Permit granted to the Florida Department of Transportation for construction projects in Broward County.

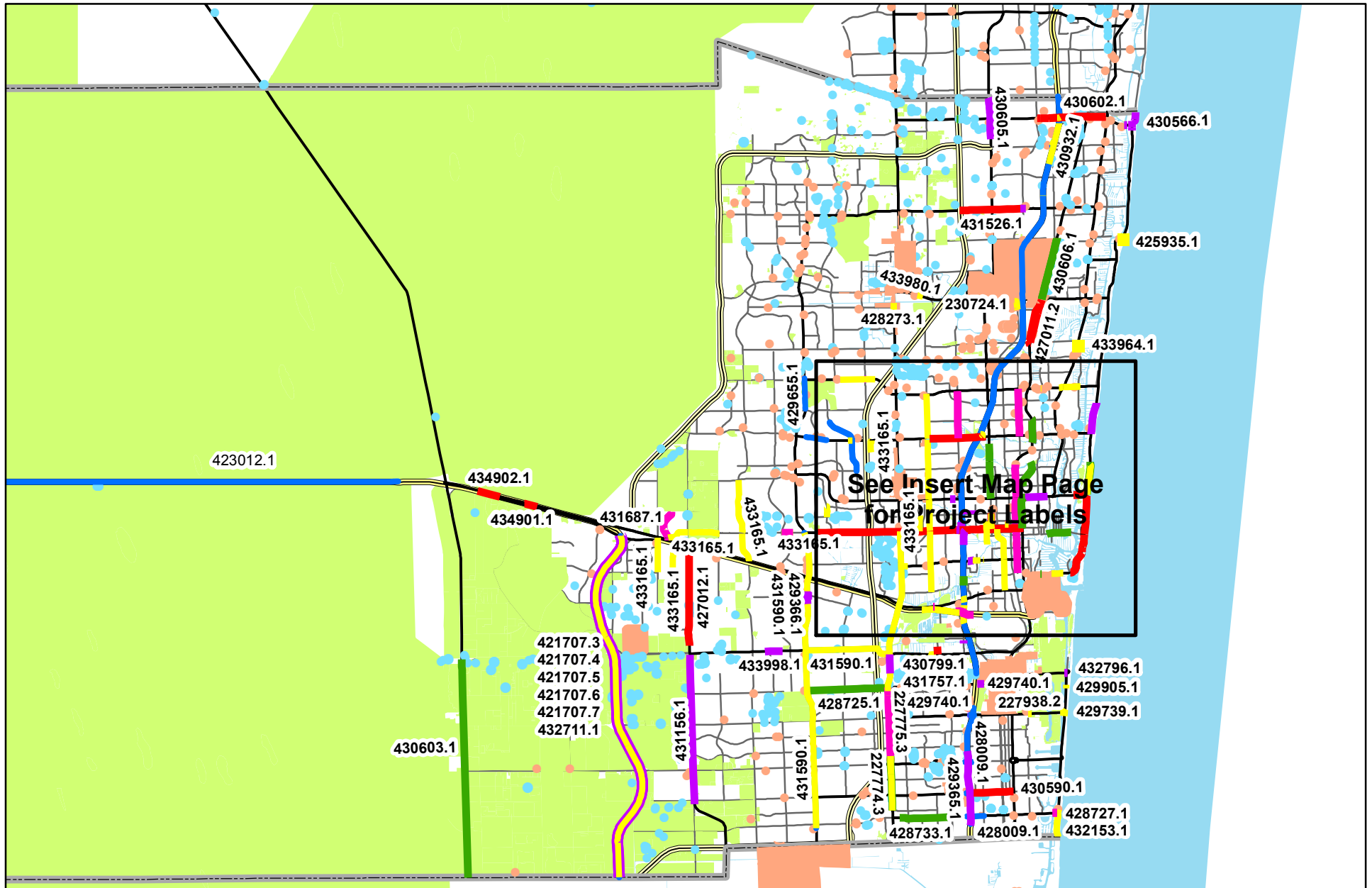
The Department's updated five-year Work Program is included with this letter. It lists projects planned for construction within Broward County over the next five years. Maps identifying the listed projects and nearby wetland and contamination features are also provided for a visual reference. The updated list is being provided in accordance with Limiting Condition 28 of the aforementioned permit.

If you have any questions, please contact me at (954) 777-4266 or kevin.homrich-micocci@dot.state.fl.us.

Sincerely,

Kevin Homrich-Micocci, P.E.
Florida Department of Transportation, District 4
District Environmental Permits Engineer

Broward County -2014-2018 Work Program



Legend

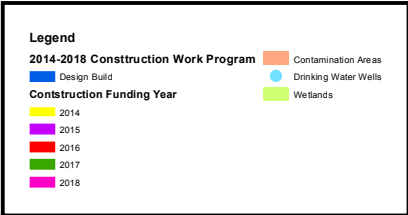
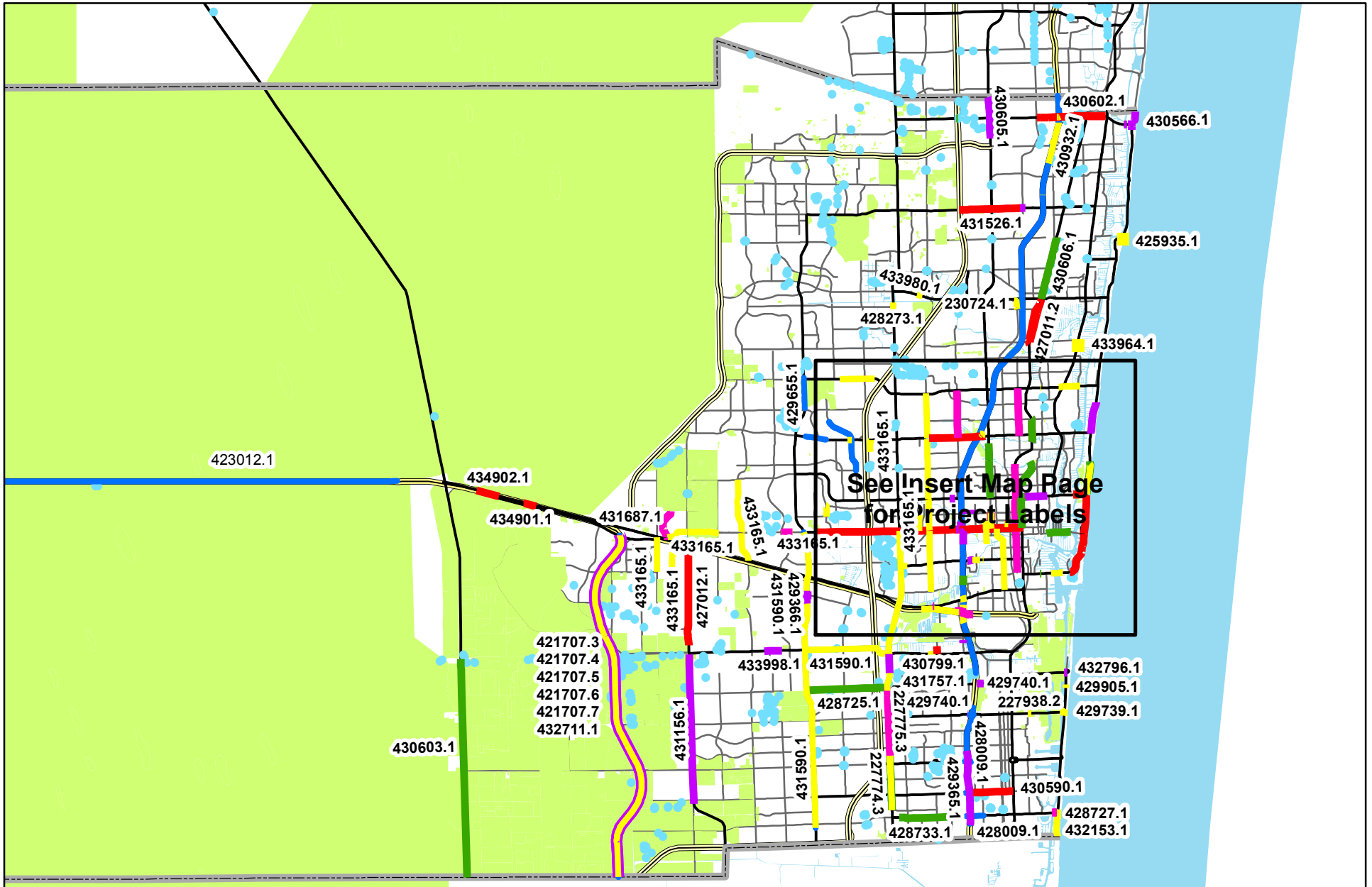
2014-2018 Construction Work Program

- Design Build
- 2014
- 2015
- 2016
- 2017
- 2018
- Contamination Areas
- Drinking Water Wells
- Wetlands



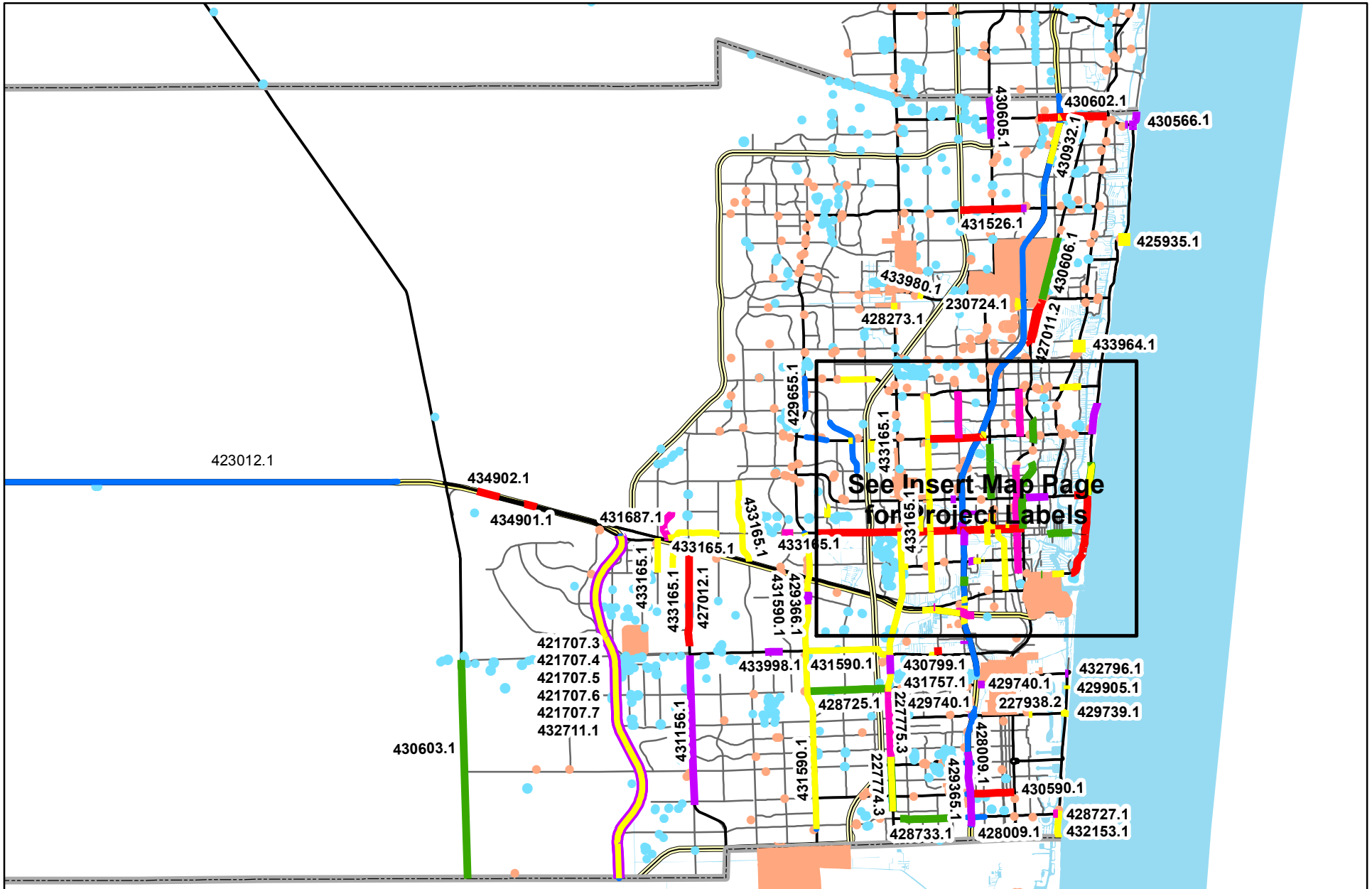
FDOT District IV
 3400 W. Commercial Blvd.
 Ft Lauderdale, FL 33309

Broward County -2014-2018 Work Program



FDOT District IV
3400 W. Commercial Blvd.
Ft Lauderdale, FL 33309

Broward County -2014-2018 Work Program



Legend

2014-2018 Construction Work Program

- █ Design Build
- █ Contamination Areas
- Drinking Water Wells
- █ Wetlands

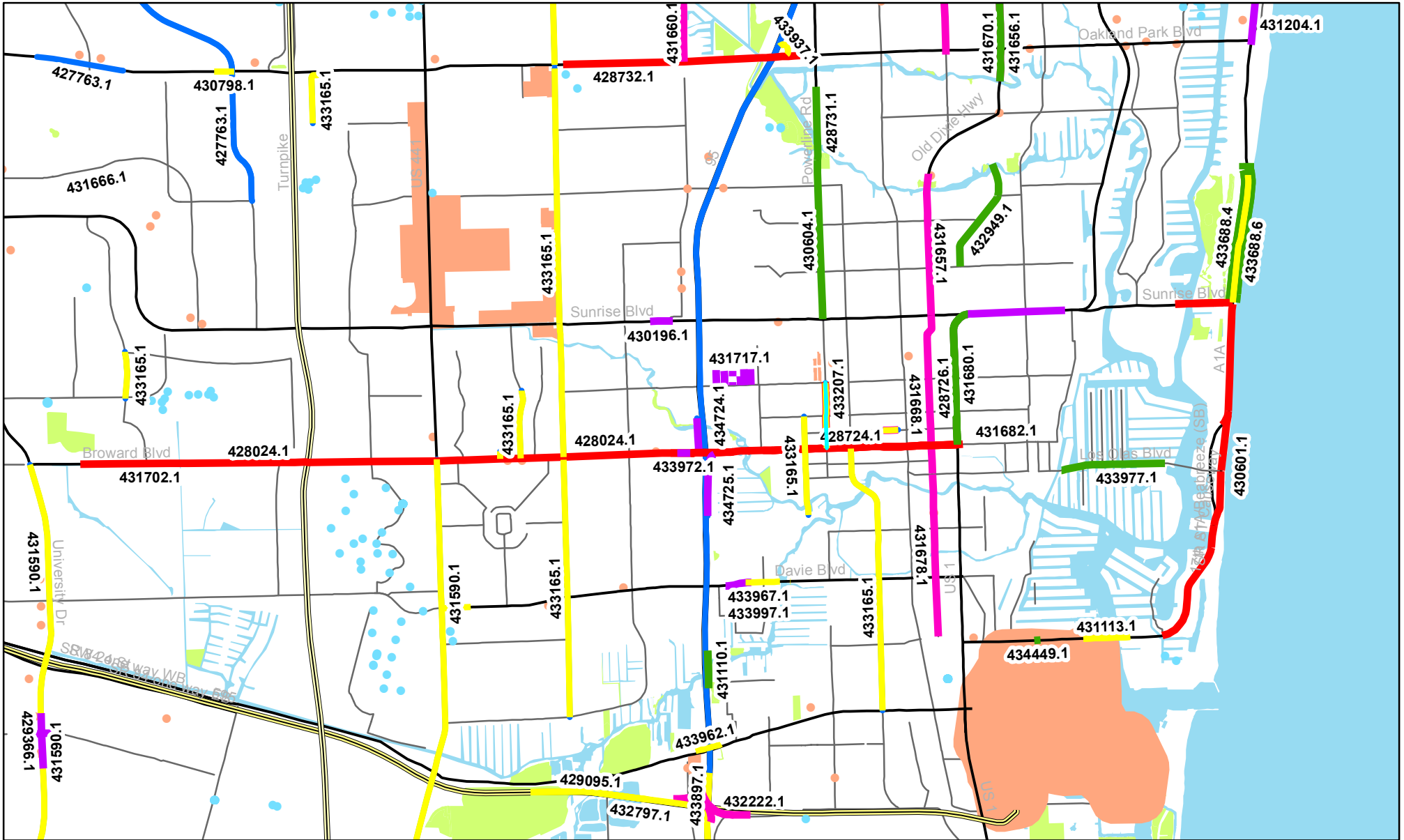
Construction Funding Year

- █ 2014
- █ 2015
- █ 2016
- █ 2017
- █ 2018



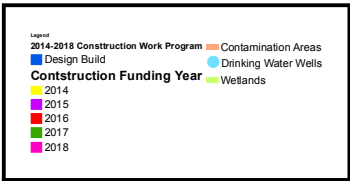
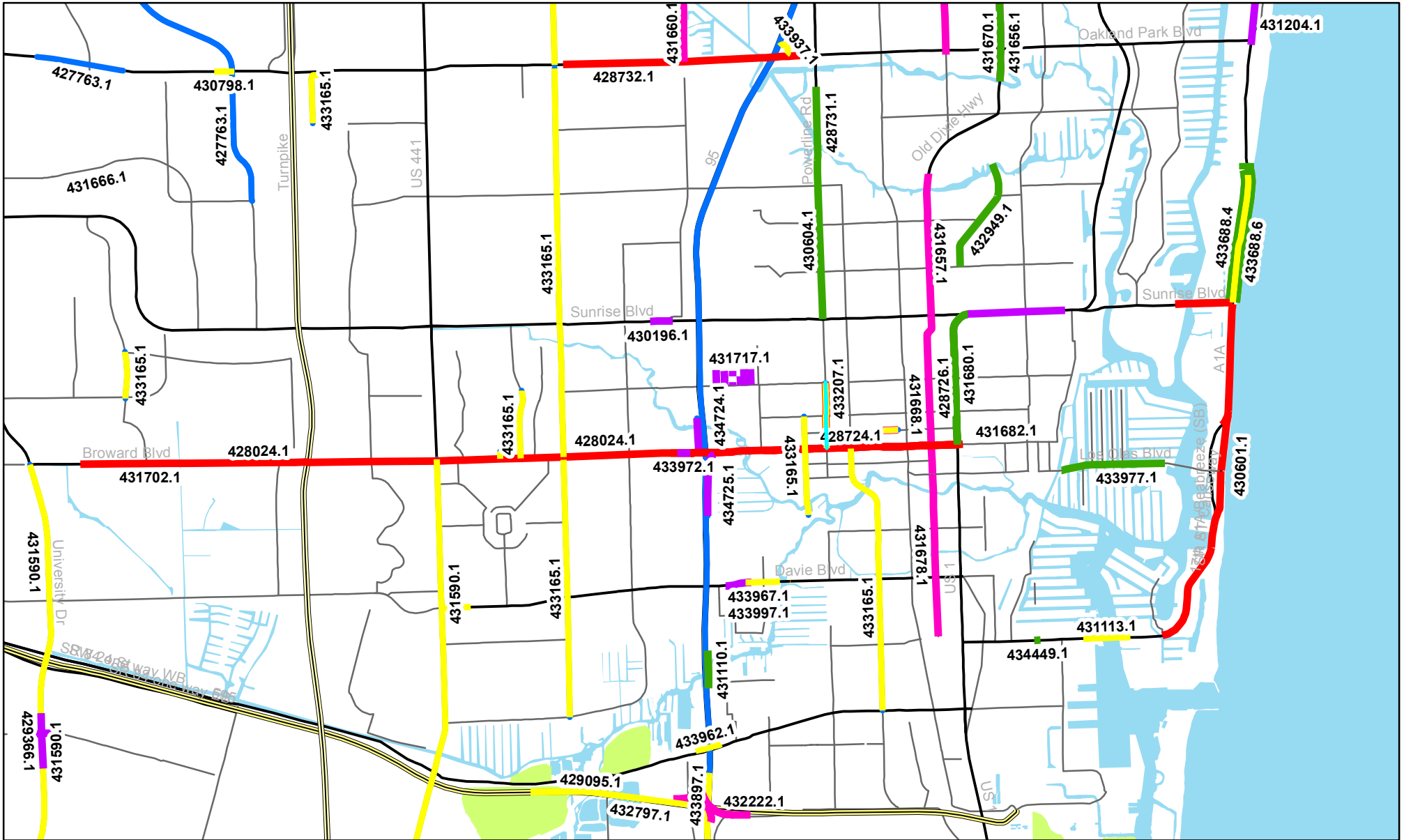
FDOT District IV
 3400 W. Commercial Blvd.
 Ft Lauderdale, FL 33309

Broward County -2014-2018 Work Program Central Broward Insert



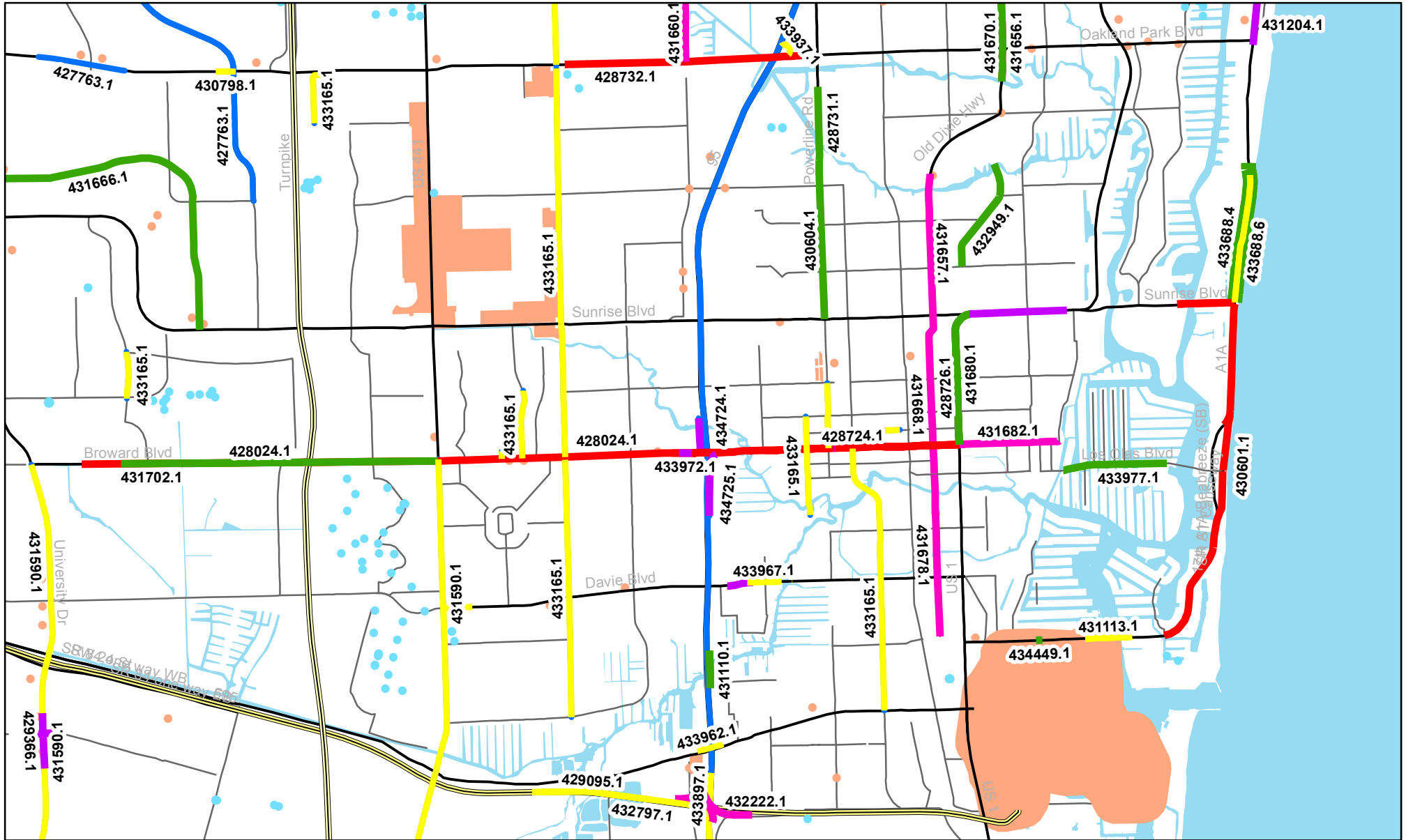
FDOT District IV
3400 W. Commercial Blvd.
Ft Lauderdale, FL 33309

Broward County -2014-2018 Work Program Central Broward Insert



FDOT District IV
3400 W. Commercial Blvd.
Ft Lauderdale, FL 33309

Broward County -2014-2018 Work Program Central Broward Insert



FDOT District IV
3400 W. Commercial Blvd.
Ft Lauderdale, FL 33309



Citizen's Report

Amended Adopted Work Program Fiscal Year 2014 - 2018

Broward

Prepared by FDOT - District 4 Program Management Office - 01/22/2014 Data

HIGHWAY SYSTEM: 01 INTRASTATE INTERSTATE

409359.4 I-95/SR-9 FROM S. OF SAMPLE ROAD TO PALM BCH CO/LINE

PM: Henry Oaikhena

City: DEERFIELD BEACH - POMPANO BEACH

Work Mix: ADD SPECIAL USE LANE

Extra Description:

8L TO 10L PD&E UNDER 409359-1 2012 MPO PRIORITY #31

Cont. Class: DESIGN BUILD

Phase	Fund Code	FY 2014	FY 2015	FY 2016	FY 2017	FY 2018	5 Year Total	Unfunded
P.E.	ACNP		\$1,220,000				\$1,220,000	
Construction	ACNP							\$64,815,911
CEI	ACNP							\$9,663,850
ENV	ACNP							\$1,116,000
Total For Project 409359.4			\$1,220,000				\$1,220,000	\$75,595,761

421707.3 SR-93/I-75 ML SYSTEM FR MIAMI-DADE/BROWARD CL TO S. OF MIRAMAR PARKWAY

PM: Robert Bostian

City: MIRAMAR

Work Mix: ADD SPECIAL USE LANE

Extra Description:

SEGMENT B GOES WITH 421707-2 AND 421707-8 PHASE 5A-01= ITS BONUS PHASE 5A-02 = COMPLETION

Cont. Class: DESIGN BUILD

Phase	Fund Code	FY 2014	FY 2015	FY 2016	FY 2017	FY 2018	5 Year Total	Unfunded
P.E.	DDR	\$355,000					\$355,000	
	DIH	\$17,179					\$17,179	
Incentive	STED							\$375,000
Construction	ACNP	\$1,000,000					\$1,000,000	
	DDR	\$33,414,647					\$33,414,647	
	DS	\$20,421,314					\$20,421,314	
	SA	\$1,560,496					\$1,560,496	
	STED	\$1,397,315					\$1,397,315	
CEI	DDR	\$5,014,976	\$103,000	\$53,000	\$43,640		\$5,214,616	
	DIH	\$103,100					\$103,100	
	STED	\$217,136					\$217,136	
ENV	STED	\$50,000					\$50,000	
Total For Project 421707.3		\$63,551,163	\$103,000	\$53,000	\$43,640		\$63,750,803	\$375,000

HIGHWAY SYSTEM: 01 INTRASTATE INTERSTATE

421707.4 SR-93/I-75 ML SYSTEM FR S OF MIRAMAR PKWY INTG TO S OF SHERIDAN ST

PM: Robert Bostian

City: MIRAMAR - PEMBROKE PINES

Work Mix: ADD SPECIAL USE LANE

Extra Description:

SEGMENT C PHASE 5A-01 = ITS BONUS JPA WITH BROWARD COUNTY CHECK #01406663 FOR 3,817,836.50 RECEIVED ON 7/19/13

Cont. Class: DESIGN BUILD

Phase	Fund Code	FY 2014	FY 2015	FY 2016	FY 2017	FY 2018	5 Year Total	Unfunded
P.E.	DDR	\$254,000					\$254,000	
	DIH	\$49,054					\$49,054	
	STED	\$381,000					\$381,000	
Incentive	DDR							\$200,000
Construction	ACNP	\$254,334					\$254,334	
	CIGP	\$3,817,837					\$3,817,837	
	DDR	\$6,594,922					\$6,594,922	
	DS	\$1,350,000					\$1,350,000	
	HPP	\$20,031					\$20,031	
	LF	\$3,817,837					\$3,817,837	
	STED	\$87,983,451					\$87,983,451	
CEI	DDR	\$50,000	\$51,500	\$53,000	\$32,730		\$187,230	
	DIH	\$103,100					\$103,100	
	STED	\$7,348,218					\$7,348,218	
ENV	STED	\$50,000					\$50,000	
Total For Project 421707.4		\$112,073,784	\$51,500	\$53,000	\$32,730		\$112,211,014	\$200,000

HIGHWAY SYSTEM: 01 INTRASTATE INTERSTATE

421707.5 SR-93/I-75 ML SYSTEM FR S OF SHERIDAN ST INTRG TO N OF GRIFFIN ROAD

PM: Robert Bostian

City: DAVIE - PEMBROKE PINES - SOUTHWEST RANCHES

Work Mix: ADD SPECIAL USE LANE

Extra Description:

SEGMENT D PHASE 5A-01 = ITS BONUS

Cont. Class: DESIGN BUILD

Phase	Fund Code	FY 2014	FY 2015	FY 2016	FY 2017	FY 2018	5 Year Total	Unfunded
P.E.	DDR	\$625,000					\$625,000	
	DIH	\$35,157					\$35,157	
RW Support	DDR	\$14,250					\$14,250	
	DIH	\$4,000					\$4,000	
RW Land	DDR	\$63,784					\$63,784	
Incentive	DDR							\$200,000
Construction	ACNP	\$1,000,000					\$1,000,000	
	DDR	\$16,174,377					\$16,174,377	
	STED	\$89,997,496					\$89,997,496	
CEI	DDR	\$2,849,978	\$51,500	\$53,000	\$54,550		\$3,009,028	
	DIH	\$103,100					\$103,100	
	STED	\$4,305,601					\$4,305,601	
ENV	STED	\$50,000					\$50,000	
Total For Project 421707.5		\$115,222,743	\$51,500	\$53,000	\$54,550		\$115,381,793	\$200,000

421707.6 SR-93/I-75 ML SYSTEM FR N OF GRIFFIN ROAD TO I-595

PM: Robert Bostian

City: DAVIE - SUNRISE - WESTON

Work Mix: ADD SPECIAL USE LANE

Extra Description:

SEGMENT E PHASE 5A-01 = ITS BONUS

Cont. Class: DESIGN BUILD

Phase	Fund Code	FY 2014	FY 2015	FY 2016	FY 2017	FY 2018	5 Year Total	Unfunded
P.E.	DIH	\$24,539					\$24,539	
Incentive	STED							\$500,000
Construction	ACNP	\$1,000,000					\$1,000,000	
	STED	\$73,960,000					\$73,960,000	
CEI	DDR	\$1,000,001					\$1,000,001	
	DIH	\$100,000					\$100,000	
	STED	\$6,278,972					\$6,278,972	
ENV	STED	\$50,000					\$50,000	
Total For Project 421707.6		\$82,413,512					\$82,413,512	\$500,000

HIGHWAY SYSTEM: 01 INTRASTATE INTERSTATE

421707.7 SR-93/I-75 ML SYSTEM FROM MD/BROW COUNTYLINE TO I-595

PM: Robert Bostian

City: DAVIE - MIRAMAR - PEMBROKE PINES - SOUTHWEST RANCHES - SUNRISE - WESTON

Work Mix: ITS COMMUNICATION SYSTEM

Extra Description:

ITS SYSTEM INTEGRATOR FOR THE I-75 MANAGED LANES GOES WITH 421707-9

Cont. Class: DESIGN BUILD

Phase	Fund Code	FY 2014	FY 2015	FY 2016	FY 2017	FY 2018	5 Year Total	Unfunded
P.E.	DDR		\$26,000				\$26,000	
	DIH	\$10,000					\$10,000	
	STED		\$39,000				\$39,000	
Construction	DDR		\$5,069,790				\$5,069,790	
CEI	DIH		\$103,000				\$103,000	
	DS		\$608,214				\$608,214	
Total For Project 421707.7		\$10,000	\$5,846,004				\$5,856,004	

429365.1 SR-9/I-95 FR SR-858/HALLANDALE BLVD TO SR-820/HOLLYWOOD BLVD

PM: Donovan Pessoa

City: HALLANDALE BEACH - HOLLYWOOD - PEMBROKE PARK

Work Mix: LIGHTING

Extra Description:

PROJECT'S B/C RATIO = 29.8 ENHANCE LIGHTING BY INSTALLING ADDITIONAL LUMINARIES

Cont. Class: TO BE LET

Phase	Fund Code	FY 2014	FY 2015	FY 2016	FY 2017	FY 2018	5 Year Total	Unfunded
P.E.	EB	\$4,983					\$4,983	
Construction	HSP		\$1,017,482				\$1,017,482	
CEI	ACNP		\$175,100				\$175,100	
	HSP		\$248,807				\$248,807	
Total For Project 429365.1		\$4,983	\$1,441,389				\$1,446,372	

429804.2 SR-9/I-95 FR N OF SR-848/STIRLING TO S OF SR-842/BROWARD BV

PM: Ray Holzweiss

City: COUNTY REGIONAL FACILITY - DANIA BEACH - FORT LAUDERDALE - HOLLYWOOD

Work Mix: ADD SPECIAL USE LANE

Extra Description:

2012 MPO PRIORITY #31 C801(PG#70)=MITIGATION

Cont. Class: DESIGN BUILD

Phase	Fund Code	FY 2014	FY 2015	FY 2016	FY 2017	FY 2018	5 Year Total	SIS 2ND 5	Unfunded
P.E.	ACNP		\$1,760,000				\$1,760,000	\$432,000	
Construction	ACNP					\$100,000	\$100,000	\$154,692,529	
CEI	ACNP							\$15,645,091	
	SA							\$1,732,500	
ENV	ACNP							\$1,400,000	
Total For Project 429804.2			\$1,760,000			\$100,000	\$1,860,000	\$173,902,120	

HIGHWAY SYSTEM: 01 INTRASTATE INTERSTATE

430932.1 SR-9/I-95 FR N. OF SW 10TH ST TO S. OF HILLSBORO BLVD.

PM: Julio Cesar Delgado

City: DEERFIELD BEACH

Work Mix: INTERCHANGE IMPROVEMENT

Extra Description:

INTERCHANGE IMPROVEMENTS CONVERT SINGLE LANE OFF-RAMPS TO DUAL LANE OFF RAMPS AUX LANES SB ON SB I-95 FROM HILLSBORO BLVD TO 10TH STREET SEQ07=INTERCHANGE MODIFICATION REPORT

Cont. Class: DESIGN BUILD

Phase	Fund Code	FY 2014	FY 2015	FY 2016	FY 2017	FY 2018	5 Year Total	Unfunded
P.E.	DDR	\$103,201					\$103,201	
	DIH	\$13,628					\$13,628	
Construction	ACSU	\$187,429					\$187,429	
	DDR	\$1,719,782					\$1,719,782	
	DS	\$168,199					\$168,199	
	SU	\$3,597,427					\$3,597,427	
CEI	DDR	\$1,020,000					\$1,020,000	
	SA	\$20,000					\$20,000	
	SU	\$139,404					\$139,404	
ENV	DDR	\$50,000					\$50,000	
Total For Project 430932.1		\$7,019,070					\$7,019,070	

431110.1 SR-862/I-595 FROM EXIT RAMP TO NB SR-9

PM: Daniel Gonzalez

City: FORT LAUDERDALE

Work Mix: BRIDGE REHABILITATION

Extra Description:

SR 862 (I-595) EXIT RAMP TO NB SR-9 (I-95) OVER SOUTH FORK NEW RIVER. REMOVE EXISTING HAND RAILS AND REPLACE WITH AN APPROVED TL-4 TRAFFIC CONCRETE BARRIERS. BRIDGE #860213

Cont. Class: DISTRICT CONTRACT

Phase	Fund Code	FY 2014	FY 2015	FY 2016	FY 2017	FY 2018	5 Year Total	Unfunded
P.E.	DIH		\$50,000				\$50,000	
Construction	BRRP				\$482,184		\$482,184	
CEI	BRRP				\$78,405		\$78,405	
	DIH				\$3,273		\$3,273	
Total For Project 431110.1			\$50,000		\$563,862		\$613,862	

HIGHWAY SYSTEM: 01 INTRASTATE INTERSTATE

432222.1 SR-9/I-95 @SR-862/I-595 BRIDGE PAINTING BRDG#860541/0542 **PM:** Daniel Gonzalez **City:** COUNTY REGIONAL FACILITY - DANIA BEACH - FORT LAUDERDALE

Work Mix: BRIDGE - PAINTING **Extra Description:** STEEL BRIDGE PAINTING, TWO RAMP BIDGES, #860541, #860542

Cont. Class: DISTRICT CONTRACT

Phase	Fund Code	FY 2014	FY 2015	FY 2016	FY 2017	FY 2018	5 Year Total	Unfunded
P.E.	BRRP				\$101		\$101	
	DIH				\$30,000		\$30,000	
Construction	BRRP					\$6,607,715	\$6,607,715	
CEI	BRRP					\$60,752	\$60,752	
	DDR					\$943,639	\$943,639	
	DIH					\$5,610	\$5,610	
Total For Project 432222.1					\$30,101	\$7,617,716	\$7,647,817	

432711.1 I-75/SR-93 AT SHERIDAN ST. **PM:** Robert Bostian **City:** DAVIE - PEMBROKE PINES

Work Mix: INTERCHANGE IMPROVEMENT **Extra Description:** AT SHERIDAN STREET POSSIBLE INCLUSION ON I-75 EXPRESS. PROJ PER REQ OF R.BOSTIAN WPCR 05/16/2013 INCLUDED WITH I-75 EXPRESS 421707-5

Cont. Class: TO BE LET

Phase	Fund Code	FY 2014	FY 2015	FY 2016	FY 2017	FY 2018	5 Year Total	Unfunded
P.E.	DIH		\$50,000				\$50,000	
	DS		\$3,000,000				\$3,000,000	
Construction	DDR					\$28,563,888	\$28,563,888	
	DS					\$23,729,351	\$23,729,351	
CEI	DDR					\$1,810,009	\$1,810,009	
	DIH					\$5,610	\$5,610	
	DS					\$6,714,750	\$6,714,750	
Total For Project 432711.1			\$3,050,000			\$60,823,608	\$63,873,608	

432797.1 SR-862/I-595 FROM 520FT W OF SW 30 AVE TO ANGLERS AVE; DRAINAGE **PM:** Fausto Gomez **City:** DANIA BEACH - FORT LAUDERDALE - HOLLYWOOD

Work Mix: DRAINAGE IMPROVEMENTS **Extra Description:** PROJ APPROVED BY J.WOLFE 08/2012

Cont. Class: DISTRICT CONTRACT

Phase	Fund Code	FY 2014	FY 2015	FY 2016	FY 2017	FY 2018	5 Year Total	Unfunded
P.E.	DIH	\$4,789					\$4,789	
Construction	DDR	\$497,230					\$497,230	
CEI	DDR	\$54,159					\$54,159	
	DIH	\$8,000					\$8,000	
Total For Project 432797.1		\$564,178					\$564,178	

HIGHWAY SYSTEM: 01 INTRASTATE INTERSTATE

433897.1 I-95/SR-9 @ I-595 INTERCHANGE

PM: James Hughes

City: COUNTY REGIONAL FACILITY - DANIA BEACH - FORT LAUDERDALE

Work Mix: LANDSCAPING

Extra Description:

STAND-ALONE LANDSCAPE PROJECT. STATE FUNDED.

Cont. Class: DISTRICT CONTRACT

Phase	Fund Code	FY 2014	FY 2015	FY 2016	FY 2017	FY 2018	5 Year Total	Unfunded
P.E.	DIH	\$1,615					\$1,615	
Construction	DDR	\$3,897,896					\$3,897,896	
	DI	\$174,933					\$174,933	
	DS	\$2,016,614					\$2,016,614	
CEI	DDR	\$270,636					\$270,636	
	DIH	\$5,000					\$5,000	
ENV	DS	\$250					\$250	
Total For Project 433897.1		\$6,366,944					\$6,366,944	

433937.1 SR-9/I-95 FRM NB TO WB OFF RAMP @ OAKLAND PK BLVD

PM: Scott Peterson

City: OAKLAND PARK - WILTON MANORS

Work Mix: RESURFACING

Extra Description:

RESURFACE NB TO WB RAMP TO CORRECT CROSS SLOPE DEFICIENCIES

Cont. Class: DISTRICT CONTRACT

Phase	Fund Code	FY 2014	FY 2015	FY 2016	FY 2017	FY 2018	5 Year Total	Unfunded
P.E.	DIH	\$9,334					\$9,334	
Construction	DDR	\$114,657					\$114,657	
	DS	\$76,821					\$76,821	
CEI	DDR	\$20,620					\$20,620	
	DIH	\$20,620					\$20,620	
Total For Project 433937.1		\$242,052					\$242,052	

434000.1 SR-9/I-95 NORTH OVER SR-834/SAMPLE RD RECONDITION PED OVERPASS

PM: Bing Wang

Work Mix: MISCELLANEOUS CONSTRUCTION

Extra Description:

FENCE RECONDITION OF PEDESTRIAN OVERPASS INCLUDING REPLACE FENCE ENCLOSURE FABRIC, MISC REPAIRS, PREASSURE CLEAN AND COAT. G/W 433999-1 434000-1 (LEAD)

Cont. Class: DISTRICT CONTRACT

Phase	Fund Code	FY 2014	FY 2015	FY 2016	FY 2017	FY 2018	5 Year Total	Unfunded
P.E.	DIH	\$3,000					\$3,000	
Construction	DDR	\$304,920					\$304,920	
CEI	DDR	\$50,738					\$50,738	
	DIH	\$5,000					\$5,000	
Total For Project 434000.1		\$363,658					\$363,658	

HIGHWAY SYSTEM: 01 INTRASTATE INTERSTATE

434724.1 I-95 & BROWARD BLVD. INTERCHANGE SOUTHBOUND OFF-RAMP & TERMINUS

PM: Robert Bostian

Work Mix: INTERCHANGE JUSTIFICA/MODIFICA

Extra Description:

CONVERT I-95 SOUTHBOUND SINGLE LANE SOUTHBOUND OFF-RAMP AT BROWARD BLVD. TO DUAL LANE AND ADD TURN LANE AND STORAGE TO SOUTHBOUND OFF-RAMP TERMINUS @ BROWARD BLVD. ADD ADDITIONAL LEFT TURN. ULTIMATE CONFIGURATION TO BE TRIPLE LEFTS AND FREE FLOW RIGHT.

Cont. Class: DESIGN BUILD

Phase	Fund Code	FY 2014	FY 2015	FY 2016	FY 2017	FY 2018	5 Year Total	Unfunded
P.E.	ACNP	\$390,000					\$390,000	
	DS		\$125,000				\$125,000	
Construction	ACNP							\$2,802,604
	DDR							
CEI	DDR							\$435,251
	DIH							
ENV	ACNP	\$20,000					\$20,000	
Total For Project 434724.1		\$410,000	\$125,000				\$535,000	\$3,237,855

434725.1 I-95 & BROWARD BLVD INTERCHANGE NORTHBOUND OFF-RAMP & TERMINUS

PM: Robert Bostian

Work Mix: INTERCHANGE JUSTIFICA/MODIFICA

Extra Description:

ADD TURN LANES AND STORAGE TO I-95 NORTHBOUND OFF-RAMP COLLECTOR -DISTRIBUTOR ROAD TERMINUS @ BROWARD BLVD. CONVERT CHANNELIZED NORTHBOUND SINGLE RIGHT W/ YIELD CONDITION TO SIGNALIZED TRIPLE RIGHTS. ULTIMATE CONFIGURATION TO BE DUAL LEFTS AND TRIPLE RIGHTS.

Cont. Class: DESIGN BUILD

Phase	Fund Code	FY 2014	FY 2015	FY 2016	FY 2017	FY 2018	5 Year Total	Unfunded
P.E.	ACNP	\$240,000					\$240,000	
	DS		\$50,000				\$50,000	
Construction	ACNP							\$1,358,863
	DDR							
CEI	DDR							\$223,784
	DIH							
ENV	ACNP	\$20,000					\$20,000	
Total For Project 434725.1		\$260,000	\$50,000				\$310,000	\$1,582,647

HIGHWAY SYSTEM: 01 INTRASTATE INTERSTATE

434901.1 SR-93/I-75 @ INDIAN TRACE INTERCHANGE

PM: May Cheng

Work Mix: LIGHTING

Extra Description:

GOES WITH I-75 LIGHTING PROJECT AT GLADES PKWY 434902-1.

Cont. Class: TO BE LET

Phase	Fund Code	FY 2014	FY 2015	FY 2016	FY 2017	FY 2018	5 Year Total	Unfunded
P.E.	DIH	\$5,000					\$5,000	
	DS	\$58,000					\$58,000	
Construction	DDR							\$1
CEI	ACNP							
	DIH							\$77,000
Total For Project 434901.1		\$63,000					\$63,000	\$77,001

	FY 2014	FY 2015	FY 2016	FY 2017	FY 2018	5 Year Total	SIS 2ND 5	Unfunded
HIGHWAY SYSTEM: 01 Total	\$388,565,087	\$13,748,393	\$159,000	\$724,883	\$68,541,324	\$471,738,687	\$173,902,120	\$81,768,264

HIGHWAY SYSTEM: 03 INTRASTATE STATE HIGHWAY

HIGHWAY SYSTEM: 03 INTRASTATE STATE HIGHWAY

227775.1 SR-7/US-441 FROM N. OF FILLMORE TO S OF STIRLING RD

PM: Scott Peterson

City: HOLLYWOOD - INDIAN RESERVATION

Work Mix: ADD LANES & RECONSTRUCT

Extra Description:

PD&E UNDER 4110718 UTILITY INFO.....SEE SC WP45 10 MPO PRIORITY #9 BUS BAYS/SIDEWALK/DRAINAGE/LIGHTING/RAMPS PARCEL#101
 ADVANCE ACQUISITION IN 2006; 4B02=ASBESTOS CONSULTANT; 4B03= ASBESTOS ABATEMENT; 4B04=DEMOLITION;3201=SURVEY; 3202=UTILITY;
 3204=ATMS 32-10 LANDSCAPE DESIGN SERVICES CHANGE TRANSPORTATION SYSTEM 05 TO 03 2013-07-23 5602= UTILITY BILLING SUMMARY COST
 TO RELOCATE AT&T CABINET CHANGE TRANSPORTATION SYSTEM 03 TO 05 2013-09-17 PH5603 = FPL TRANSMISSION PH5604 = FPL DISTRIBUTION
 CHANGE TRANSPORTATION SYSTEM 05 TO 03 2013-12-20

Cont. Class: DESIGN BUILD

Phase	Fund Code	FY 2014	FY 2015	FY 2016	FY 2017	FY 2018	5 Year Total	Unfunded
P.E.	DDR	\$208,069					\$208,069	
	DIH	\$145,881					\$145,881	
	DS	\$416,986					\$416,986	
RW Support	BNDS	\$139,626					\$139,626	
	DDR	\$1,261,403					\$1,261,403	
	DIH	\$285,604	\$195,181				\$480,785	
	SU	\$606,600	\$404,961				\$1,011,561	
	TRIP	\$1,216,005					\$1,216,005	
RW Land	BNDS	\$2,639,777	\$3,987,509				\$6,627,286	
	DDR		\$1,703,000	\$10,289,553	\$200,000		\$12,192,553	
	DS		\$378,794	\$14,835,263	\$1,969,568	\$113,626	\$17,297,251	
	SU	\$13,447,006	\$11,619,165	\$1,276,987	\$885,565		\$27,228,723	
	TRIP	\$870,714					\$870,714	
Construction	DDR	\$2,727,238					\$2,727,238	
	DS	\$5,577,092					\$5,577,092	
	LF	\$5,430,000					\$5,430,000	
	SU	\$3,493,692					\$3,493,692	
	TRIP	\$23,562,420					\$23,562,420	
CEI	ACSA	\$689,263					\$689,263	
	SA	\$404,210					\$404,210	
	SU	\$407,591					\$407,591	
	TRIP	\$2,715,140					\$2,715,140	
ENV	DDR	\$150,000					\$150,000	
Total For Project 227775.1		\$66,394,317	\$18,288,610	\$26,401,803	\$3,055,133	\$113,626	\$114,253,489	

HIGHWAY SYSTEM: 03 INTRASTATE STATE HIGHWAY

227938.2 SR-822/SHERIDAN ST WEST LAKE PARK MITIGATION

PM: Bing Wang

City: DANIA BEACH - HOLLYWOOD

Work Mix: MISCELLANEOUS CONSTRUCTION

Extra Description:

MITIGATION REQUIRED TO CONSTRUCT DRAINAGE OUT FALLS INTO WEST LAKE PARK UNDER 227938-1 PE UNDER 227938-1 & PERMITS BY D/W DRAINAGE CONSULTANT CHANGE TRANSPORTATION SYSTEM 05 TO 03 2013-07-23 CHANGE TRANSPORTATION SYSTEM 03 TO 05 2013-09-17 CHANGE TRANSPORTATION SYSTEM 05 TO 03 2013-12-20

Cont. Class: TO BE LET

Phase	Fund Code	FY 2014	FY 2015	FY 2016	FY 2017	FY 2018	5 Year Total	Unfunded
P.E.	DIH	\$8,025					\$8,025	
Construction	DDR	\$514,629					\$514,629	
CEI	DDR	\$43,361					\$43,361	
	DIH	\$21,137					\$21,137	
Total For Project 227938.2		\$587,152					\$587,152	

425935.1 SR-A1A BRDG #860011 OVER HILLSBORO INLET

PM: Bing Wang

City: HILLSBORO BEACH - LIGHTHOUSE POINT - POMPANO BEACH

Work Mix: BRIDGE-REPAIR/REHABILITATION

Extra Description:

PAINTING, NEW DECKING, TRUNNION REHABILITATION; BRIDGE NO. 860011; 52-02: LF W/CITY OF POMPANO BEACH FOR ADTNL. BRIDGE CHANGE TRANSPORTATION SYSTEM 05 TO 03 2013-07-23 WORK (STEEL WYOMING RAILING, BAREFOOT MAIL MONUMENT,ETC) CK#816954 REC'D 10/31/13 FR CI OF POMPANO BCH FOR 1,131,905 CHANGE TRANSPORTATION SYSTEM 03 TO 05 2013-09-17 CHANGE TRANSPORTATION SYSTEM 05 TO 03 2013-12-20 CK#816697 REC'D 10/31/13 FR CI OF POMPANO BCH FOR 80K (BOND)

Cont. Class: DISTRICT CONTRACT

Phase	Fund Code	FY 2014	FY 2015	FY 2016	FY 2017	FY 2018	5 Year Total	Unfunded
P.E.	BRRP	\$3,908					\$3,908	
	DIH	\$42,587					\$42,587	
Incentive	BRRP							\$372,171
Construction	BRRP	\$5,179,601					\$5,179,601	
	DS	\$1,131,905					\$1,131,905	
	LF	\$1,131,905					\$1,131,905	
CEI	BRRP	\$529,791					\$529,791	
	DIH	\$100,000					\$100,000	
ENV	DDR	\$22,683					\$22,683	
	DS	\$250					\$250	
Total For Project 425935.1		\$8,142,630					\$8,142,630	\$372,171

HIGHWAY SYSTEM: 03 INTRASTATE STATE HIGHWAY

427004.1 SR-870/COMMERCIAL BL FR W OF WHITE OAK LANE TO EAST OF NW 49TH AVE

PM: Donovan Pessoa

City: TAMARAC

Work Mix: RESURFACING

Extra Description:

CHANGE TRANSPORTATION SYSTEM 05 TO 03 2013-07-23 CHANGE TRANSPORTATION SYSTEM 03 TO 05 2013-09-17 CHANGE TRANSPORTATION SYSTEM 05 TO 03 2013-12-20

Cont. Class: TO BE LET

Phase	Fund Code	FY 2014	FY 2015	FY 2016	FY 2017	FY 2018	5 Year Total	Unfunded
P.E.	DIH	\$16,936					\$16,936	
Construction	DDR	\$1,570,600					\$1,570,600	
	SA	\$134,328					\$134,328	
CEI	DDR	\$243,623					\$243,623	
	DIH	\$60,310					\$60,310	
Total For Project 427004.1		\$2,025,797					\$2,025,797	

427004.2 SR-870/COMMERCIAL BL @ ROCK ISLAND ROAD

PM: Donovan Pessoa

City: TAMARAC

Work Mix: INTERSECTION IMPROVEMENT

Extra Description:

PE IS ON SEGMENT 1 B/C RATIO=8.9 CHANGE TRANSPORTATION SYSTEM 05 TO 03 2013-07-23 CHANGE TRANSPORTATION SYSTEM 03 TO 05 2013-09-17 CHANGE TRANSPORTATION SYSTEM 05 TO 03 2013-12-20

Cont. Class: TO BE LET

Phase	Fund Code	FY 2014	FY 2015	FY 2016	FY 2017	FY 2018	5 Year Total	Unfunded
RW Support	DDR	\$14,950					\$14,950	
	DIH	\$12,000					\$12,000	
RW Land	DDR	\$21,774					\$21,774	
Construction	DDR		\$57,530				\$57,530	
	DS	\$24,000					\$24,000	
	HSP		\$325,536				\$325,536	
CEI	SA		\$30,542				\$30,542	
Total For Project 427004.2		\$72,724	\$413,608				\$486,332	

427011.2 SR-811/DIXIE HWY FROM S. OF MCNAB RD TO S OF ATLANTIC BLVD

PM: Betsy Jeffers

City: POMPANO BEACH

Work Mix: RESURFACING

Extra Description:

NB DIXIE FROM MCNAB RD (5.545) TO SW 2D ST (6.776), SB DIXIE FROM SW 2D ST (0.000) TO S OF MCNAB RD (1.340), NB & SB DIXIE FROM SW 2D ST (6.776) TO S OF ATLANTIC BLVD (6.920) CHANGE TRANSPORTATION SYSTEM 05 TO 03 2013-07-23 CHANGE TRANSPORTATION SYSTEM 03 TO 05 2013-09-17 CHANGE TRANSPORTATION SYSTEM 05 TO 03 2013-12-20

Cont. Class: TO BE LET

Phase	Fund Code	FY 2014	FY 2015	FY 2016	FY 2017	FY 2018	5 Year Total	Unfunded
P.E.	DIH	\$28,837					\$28,837	
Construction	DDR		\$15,000	\$1,245,603			\$1,260,603	
CEI	DDR			\$402,800			\$402,800	
	DIH			\$10,600			\$10,600	
Total For Project 427011.2		\$28,837	\$15,000	\$1,659,003			\$1,702,840	

HIGHWAY SYSTEM: 03 INTRASTATE STATE HIGHWAY

427012.1 SR-823/FLAMINGO RD FROM N. OF SR818/GRIFFIN ROAD TO S. OF SR-84

PM: James Hughes

City: DAVIE

Work Mix: RESURFACING

Extra Description:

CHANGE TRANSPORTATION SYSTEM 05 TO 03 2013-07-23 CHANGE TRANSPORTATION SYSTEM 03 TO 05 2013-09-17 CHANGE TRANSPORTATION SYSTEM 05 TO 03 2013-12-20

Cont. Class: TO BE LET

Phase	Fund Code	FY 2014	FY 2015	FY 2016	FY 2017	FY 2018	5 Year Total	Unfunded
P.E.	DDR	\$36,532					\$36,532	
	DIH	\$16,967					\$16,967	
Construction	DDR			\$3,408,464			\$3,408,464	
	SA			\$1,118,182			\$1,118,182	
CEI	DDR			\$561,134			\$561,134	
	SA			\$106,000			\$106,000	
Total For Project 427012.1		\$53,499		\$5,193,780			\$5,247,279	

428024.1 SR-842/BROWARD BLVD FROM PINE ISLAND ROAD TO SR-5/US-1

PM: Sabrina Marie Aubery

City: FORT LAUDERDALE - LAUDERHILL - PLANTATION

Work Mix: URBAN CORRIDOR IMPROVEMENTS

Extra Description:

TRANSIT IMPROVEMENTS; 2013 MPO PRIORITY #4 RAPID BUS; CONSTRUCTION RESERVE BOX 430939-1 CHANGE TRANSPORTATION SYSTEM 05 TO 03 2013-07-23 CHANGE TRANSPORTATION SYSTEM 03 TO 05 2013-09-17 CHANGE TRANSPORTATION SYSTEM 05 TO 03 2013-12-20

Cont. Class: TO BE LET

Phase	Fund Code	FY 2014	FY 2015	FY 2016	FY 2017	FY 2018	5 Year Total	Unfunded
P.E.	DIH	\$3,716					\$3,716	
CEI	SU							\$270,000
ENV	SU	\$150,000					\$150,000	
Total For Project 428024.1		\$153,716					\$153,716	\$270,000

428273.1 SR-7/US-441 @ SOUTHGATE BLVD

PM: Donovan Pessoa

City: MARGATE

Work Mix: TRAFFIC SIGNAL UPDATE

Extra Description:

APPROVED SAFETY REPORT MILL & RESURF NORTH & SOUTHLEGS IF INTERSECTION,INSTALL VARIABLE LED SIGNS ON SIGNAL ARMS FACING RIGHT TURN TRAFFIC, QUEUE DETECTION & MOTORIST WARNING SYSTEM, PED SIGNALS ALL 4 CORNERS, SIGNING, MARKING & SIGNAL IMPROVEMENTS PROJECT B/C RATIO IS 3.9 CHANGE TRANSPORTATION SYSTEM 05 TO 03 2013-07-23 CHANGE TRANSPORTATION SYSTEM 03 TO 05 2013-09-17 CHANGE TRANSPORTATION SYSTEM 05 TO 03 2013-12-20

Cont. Class: TO BE LET

Phase	Fund Code	FY 2014	FY 2015	FY 2016	FY 2017	FY 2018	5 Year Total	Unfunded
P.E.	DIH	\$1,600					\$1,600	
Construction	DDR	\$51,645					\$51,645	
	HSP	\$670,220					\$670,220	
CEI	DIH	\$20,620					\$20,620	
	HSP	\$161,869					\$161,869	
Total For Project 428273.1		\$905,954					\$905,954	

HIGHWAY SYSTEM: 03 INTRASTATE STATE HIGHWAY

428593.1 SR-842/BROWARD BLVD FROM WEST OF I-95 TO WEST IF 18TH AVE

PM: Robert Bostian

City: FORT LAUDERDALE

Work Mix: BRIDGE REHABILITATION

Extra Description:

REPLACE EXISTING BRIDGE HANDRAILS WITH CRASH TESTED BARRIER LET WITH 428724-1 & 429958-1 BRIDGE #860257,#860258,#860269
CHANGE TRANSPORTATION SYSTEM 05 TO 03 2013-07-23 CHANGE TRANSPORTATION SYSTEM 03 TO 05 2013-09-17 CHANGE TRANSPORTATION
SYSTEM 05 TO 03 2013-12-20

Cont. Class: TO BE LET

Phase	Fund Code	FY 2014	FY 2015	FY 2016	FY 2017	FY 2018	5 Year Total	Unfunded
P.E.	DIH	\$2,921					\$2,921	
Construction	BRRP	\$10,000	\$150,000	\$1,364,240			\$1,524,240	
CEI	BRRP			\$132,779			\$132,779	
	DIH			\$5,300			\$5,300	
Total For Project 428593.1		\$12,921	\$150,000	\$1,502,319			\$1,665,240	

428724.1 SR-842/BROWARD BLVD FROM 15TH AVENUE TO SR-5/US-1

PM: Sabrina Marie Aubery

City: FORT LAUDERDALE

Work Mix: RESURFACING

Extra Description:

PROJECT LET WITH 429958-1 & 428593-1 CHANGE TRANSPORTATION SYSTEM 05 TO 03 2013-07-23 CHANGE TRANSPORTATION SYSTEM 03 TO 05
2013-09-17 CHANGE TRANSPORTATION SYSTEM 05 TO 03 2013-12-20

Cont. Class: TO BE LET

Phase	Fund Code	FY 2014	FY 2015	FY 2016	FY 2017	FY 2018	5 Year Total	Unfunded
P.E.	DIH	\$11,381					\$11,381	
	DS	\$450,000					\$450,000	
Construction	DDR		\$5,000				\$5,000	
	DS		\$5,000				\$5,000	
	NHRE			\$1,526,938			\$1,526,938	
CEI	SA			\$711,898			\$711,898	
	SU			\$237,073			\$237,073	
Total For Project 428724.1		\$461,381	\$10,000	\$2,475,909			\$2,947,290	

HIGHWAY SYSTEM: 03 INTRASTATE STATE HIGHWAY

428725.1 SR-848/ STIRLING RD FROM E OF UNIVERSITY DR. TO EAST OF SR-7/US-441

PM: Ronald Wallace

City: COOPER CITY - DANIA BEACH - DAVIE - HOLLYWOOD - INDIAN RESERVATION

Work Mix: RESURFACING

Extra Description:

CHANGE TRANSPORTATION SYSTEM 05 TO 03 2013-07-23 CHANGE TRANSPORTATION SYSTEM 03 TO 05 2013-09-17 NPV=1512138 CHANGE TRANSPORTATION SYSTEM 05 TO 03 2013-12-20

Cont. Class: TO BE LET

Phase	Fund Code	FY 2014	FY 2015	FY 2016	FY 2017	FY 2018	5 Year Total	Unfunded
P.E.	DIH	\$5,698					\$5,698	
	HSP		\$178,687				\$178,687	
Construction	DS				\$2,308,053		\$2,308,053	
	HSP				\$938,108		\$938,108	
	SA				\$465,687		\$465,687	
CEI	DDR				\$359,427		\$359,427	
	DS				\$49,501		\$49,501	
	HSP				\$111,679		\$111,679	
	SA				\$54,550		\$54,550	
Total For Project 428725.1		\$5,698	\$178,687		\$4,287,005		\$4,471,390	

428726.1 SR-5/US-1 FROM BROWARD BLVD TO NE 17TH WAY

PM: Fausto Gomez

City: FORT LAUDERDALE

Work Mix: RESURFACING

Extra Description:

CHANGE TRANSPORTATION SYSTEM 05 TO 03 2013-07-23 CHANGE TRANSPORTATION SYSTEM 03 TO 05 2013-09-17 CHANGE TRANSPORTATION SYSTEM 05 TO 03 2013-12-20

Cont. Class: TO BE LET

Phase	Fund Code	FY 2014	FY 2015	FY 2016	FY 2017	FY 2018	5 Year Total	Unfunded
P.E.	DDR	\$61,238					\$61,238	
	DIH	\$28,135					\$28,135	
RW Support	DIH	\$36,000					\$36,000	
Construction	DS		\$380,390				\$380,390	
	NHRE		\$448,269				\$448,269	
	SA		\$2,421,148				\$2,421,148	
CEI	DDR		\$275,393				\$275,393	
	SA		\$97,850				\$97,850	
Total For Project 428726.1		\$125,373	\$3,623,050				\$3,748,423	

HIGHWAY SYSTEM: 03 INTRASTATE STATE HIGHWAY

428727.1 SR-A1A FROM THE COUNTY LINE TO SEACREST PARKWAY

PM: Fausto Gomez

City: HALLANDALE BEACH - HOLLYWOOD

Work Mix: RESURFACING

Extra Description:

52-02 W/CI OF HALLANDALE BEACH=RDWY LIGHTING & PED LIGHTING (OVER & ABOVE SE CONTRIBUTION) LFA 2,539,516 CHANGE TRANSPORTATION SYSTEM 05 TO 03 2013-07-23 CHANGE TRANSPORTATION SYSTEM 03 TO 05 2013-09-17 52-02 LFA TECO PEOPLES GAS \$198,454 CHK REC'D 11/5/13 LUMP S 52-02 LFA AT&T \$206,108 LUMP SUM 52-02 LFA FP&L \$14,927 LUMP SUM

Cont. Class: TO BE LET

Phase	Fund Code	FY 2014	FY 2015	FY 2016	FY 2017	FY 2018	5 Year Total	Unfunded
P.E.	DIH	\$25,303					\$25,303	
	DS	\$83,643					\$83,643	
Construction	DDR	\$500,000					\$500,000	
	LF	\$2,539,516					\$2,539,516	
	SA	\$986,513					\$986,513	
	TALT	\$460,927					\$460,927	
CEI	DDR	\$224,537					\$224,537	
	DIH	\$55,155					\$55,155	
Total For Project 428727.1		\$4,875,594					\$4,875,594	

428731.1 SR-845/POWERLINE RD FROM NORTH OF NW 19TH ST. TO NW 29TH ST

PM: Thuc Le

City: FORT LAUDERDALE - WILTON MANORS

Work Mix: RESURFACING

Extra Description:

G/W 430604-1 CHANGE TRANSPORTATION SYSTEM 05 TO 03 2013-07-23 CHANGE TRANSPORTATION SYSTEM 03 TO 05 2013-09-17 CHANGE TRANSPORTATION SYSTEM 05 TO 03 2013-12-20

Cont. Class: TO BE LET

Phase	Fund Code	FY 2014	FY 2015	FY 2016	FY 2017	FY 2018	5 Year Total	Unfunded
P.E.	DIH	\$6,804					\$6,804	
Construction	DS				\$469,910		\$469,910	
	SA				\$415,864		\$415,864	
CEI	DDR				\$287,452		\$287,452	
	SA				\$9,819		\$9,819	
	SU				\$16,365		\$16,365	
Total For Project 428731.1		\$6,804			\$1,199,410		\$1,206,214	

HIGHWAY SYSTEM: 03 INTRASTATE STATE HIGHWAY

428732.1 SR-816/OAKLAND PARK BLVD FROM E OF 31ST AVE. TO EAST OF I-95

PM: Donovan Pessoa

City: LAUDERDALE LAKES - OAKLAND PARK - WILTON MANORS

Work Mix: RESURFACING

Extra Description:

B/C RATIO=10.2 APPROVED SAFETY REPORT - PROJECT REVISE EAST/WEST PROTECTED+PERMISSIVE LEFT TURN PHASE TO PROTECTED ONLY, EXTEND EASTBOUND LEFT TURN,IMPROVE DRAINAGE AT SW CORNER,SIGNING & SIGNAL TIMING IMPROVEMENTS CHANGE TRANSPORTATION SYSTEM 05 TO 03 2013-07-23 PH57 10,000 FY2014 CSX PLANS REVIEW CHANGE TRANSPORTATION SYSTEM 03 TO 05 2013-09-17 CHANGE TRANSPORTATION SYSTEM 05 TO 03 2013-12-20

Cont. Class: TO BE LET

Phase	Fund Code	FY 2014	FY 2015	FY 2016	FY 2017	FY 2018	5 Year Total	Unfunded
P.E.	DIH	\$15,074					\$15,074	
	DS	\$5,956					\$5,956	
	HSP		\$69,306				\$69,306	
Construction	DDR	\$10,000	\$40,000	\$1,592,008			\$1,642,008	
	HSP			\$528,853			\$528,853	
	SA			\$362,861			\$362,861	
CEI	DDR			\$308,909			\$308,909	
	HSP			\$57,754			\$57,754	
	SA			\$84,800			\$84,800	
Total For Project 428732.1		\$31,030	\$109,306	\$2,935,185			\$3,075,521	

428733.1 SR-858/HALLANDALE BEACH BLVD FROM E OF SR-7 TO W OF LAKESHORE DRIVE

PM: James Hughes

City: PEMBROKE PARK - WEST PARK

Work Mix: RESURFACING

Extra Description:

CHANGE TRANSPORTATION SYSTEM 05 TO 03 2013-07-23 CHANGE TRANSPORTATION SYSTEM 03 TO 05 2013-09-17 CHANGE TRANSPORTATION SYSTEM 05 TO 03 2013-12-20

Cont. Class: TO BE LET

Phase	Fund Code	FY 2014	FY 2015	FY 2016	FY 2017	FY 2018	5 Year Total	Unfunded
P.E.	DDR	\$25,440					\$25,440	
	DIH	\$5,594					\$5,594	
Construction	DDR				\$3,922,422		\$3,922,422	
	NHRE				\$413,746		\$413,746	
CEI	DDR				\$467,141		\$467,141	
	SA				\$43,640		\$43,640	
	SU				\$86,000		\$86,000	
ENV	DS	\$1,500					\$1,500	
Total For Project 428733.1		\$32,534			\$4,932,949		\$4,965,483	

HIGHWAY SYSTEM: 03 INTRASTATE STATE HIGHWAY

429366.1 SR-817/UNIVERSITY DR @ NOVA DRIVE

PM: Ronald Wallace

City: DAVIE

Work Mix: INTERSECTION IMPROVEMENT

Extra Description:

MODIFY E/W LEFT TURN PHASE;REBUILD SIGNAL SYSTEM;OVERHEAD SIGNING; MODIFY LANE CONFIGURATION, & SIGNAL TIMING IMPVMTS APPROVED SAFETY REPORT - PROJECT B/C RATIO IS 14.8 CHANGE TRANSPORTATION SYSTEM 05 TO 03 2013-07-23 CHANGE TRANSPORTATION SYSTEM 03 TO 05 2013-09-17 CHANGE TRANSPORTATION SYSTEM 05 TO 03 2013-12-20

Cont. Class: TO BE LET

Phase	Fund Code	FY 2014	FY 2015	FY 2016	FY 2017	FY 2018	5 Year Total	Unfunded
P.E.	ACSA	\$43,200					\$43,200	
	SA	\$10					\$10	
Construction	HSP		\$2,769,010				\$2,769,010	
CEI	HSP		\$258,065				\$258,065	
	SA		\$77,250				\$77,250	
ENV	DDR	\$1,500					\$1,500	
	DS	\$11,142					\$11,142	
Total For Project 429366.1		\$55,852	\$3,104,325				\$3,160,177	

429739.1 SR-822/SHERIDAN ST FROM ICWW BRIDGE TO SR-A1A

PM: Ronald Wallace

City: HOLLYWOOD

Work Mix: INTERSECTION IMPROVEMENT

Extra Description:

MODIFY N/S LEFT TURN PHASE TO PROTECTED-ONLY PHASE; REBUILD SIGNAL SYSTEM;LANE CONFIGURATION MODIFICATIONS; MODIFY EXISTING CHANNELIZED RIGHT TURN MOVEMENTS TO SIGNAL CONTROL IMPROVE FRICTIONAL RESISTANCE ALONG THE TRAVEL LANES ON THE DRAW BRIDGE; SIGNING & MARKING IMPROVEMENTS. APPROVED SAFETY REPORT; B/C RATIO: SR-822/SR-A1A=6.9 (WP45) B/C RATIO: SR-822/SR-A1A=6.9, SR-822/ICWW BRIDGE=1.7 LFA WITH CITY OF HOLLYWOOD FOR \$32K FOR PAINTED MAST ARMS. CHANGE TRANSPORTATION SYSTEM 05 TO 03 2013-07-23 CK #2075032 FOR \$32K REC'D FROM CITY OF HOLLYWOOD ON 7/19/13 CHANGE TRANSPORTATION SYSTEM 03 TO 05 2013-09-17 CHANGE TRANSPORTATION SYSTEM 05 TO 03 2013-12-20

Cont. Class: TO BE LET

Phase	Fund Code	FY 2014	FY 2015	FY 2016	FY 2017	FY 2018	5 Year Total	Unfunded
P.E.	ACSA	\$37,784					\$37,784	
RW Support	DIH	\$4,120					\$4,120	
Construction	DDR	\$50,000					\$50,000	
	HSP	\$1,321,463					\$1,321,463	
	LF	\$32,000					\$32,000	
CEI	DIH	\$173,187					\$173,187	
	HSP	\$238,236					\$238,236	
Total For Project 429739.1		\$1,856,790					\$1,856,790	

HIGHWAY SYSTEM: 03 INTRASTATE STATE HIGHWAY

429740.1 SR-848/STIRLING RD @ OAKWOOD BLVD

PM: Fausto Gomez

City: DANIA BEACH - HOLLYWOOD

Work Mix: TRAFFIC SIGNAL UPDATE

Extra Description:

MODIFY E/W LEFT TURN PHASE TO PROTECTED-ONLY; MODIFY LANE CONFIGURATION OF SBL APPROACH; UPGRADE LIGHTING APPROVED SAFETY REPORT - PROJECT B/C RATIO IS 19.0 REPLACE STRAIN POLES W/MAST ARMS CHANGE TRANSPORTATION SYSTEM 05 TO 03 2013-07-23 CHANGE TRANSPORTATION SYSTEM 03 TO 05 2013-09-17 CHANGE TRANSPORTATION SYSTEM 05 TO 03 2013-12-20

Cont. Class: TO BE LET

Phase	Fund Code	FY 2014	FY 2015	FY 2016	FY 2017	FY 2018	5 Year Total	Unfunded
P.E.	ACSA	\$22,563					\$22,563	
Construction	HSP		\$462,232				\$462,232	
CEI	HSP		\$136,599				\$136,599	
	SA		\$99,253				\$99,253	
Total For Project 429740.1		\$22,563	\$698,084				\$720,647	

429742.1 SR-7/US-441 FROM LUCKY STREET TO SR-818/GRIFFIN RD

PM: Kenzot Jasmin

City: DANIA BEACH - DAVIE - HOLLYWOOD - INDIAN RESERVATION

Work Mix: LIGHTING

Extra Description:

PROJECT'S BENEFIT TO COST RATIO = 11.1 ENHANCE LIGHTING BY INSTALLING LUMINARIES ON THE WEST SIDE OF THE ROAD AND INCREASING THE ILLUMINANCE LEVEL APPROVED SAFETY REPORT CHANGE TRANSPORTATION SYSTEM 05 TO 03 2013-07-23 CHANGE TRANSPORTATION SYSTEM 03 TO 05 2013-09-17 CHANGE TRANSPORTATION SYSTEM 05 TO 03 2013-12-20

Cont. Class: TO BE LET

Phase	Fund Code	FY 2014	FY 2015	FY 2016	FY 2017	FY 2018	5 Year Total	Unfunded
P.E.	ACSA	\$10,400					\$10,400	
Construction	HSP		\$804,246				\$804,246	
CEI	HSP		\$97,193				\$97,193	
	SA		\$70,838				\$70,838	
Total For Project 429742.1		\$10,400	\$972,277				\$982,677	

429905.1 SR-A1A DANIA BCH BLVD OVER ICWW BRIDGE #860920

PM: Fausto Gomez

City: DANIA BEACH - HOLLYWOOD

Work Mix: BRIDGE-REPAIR/REHABILITATION

Extra Description:

BRIDGE REHABILITATION CHANGE TRANSPORTATION SYSTEM 05 TO 03 2013-07-23 CHANGE TRANSPORTATION SYSTEM 03 TO 05 2013-09-17 CHANGE TRANSPORTATION SYSTEM 05 TO 03 2013-12-20

Cont. Class: DISTRICT CONTRACT

Phase	Fund Code	FY 2014	FY 2015	FY 2016	FY 2017	FY 2018	5 Year Total	Unfunded
P.E.	DIH	\$17,346					\$17,346	
Incentive	DS							\$350,000
Construction	BRRP		\$7,196,180				\$7,196,180	
CEI	BRRP		\$416,628				\$416,628	
	DIH		\$10,300				\$10,300	
ENV	DS	\$22,683					\$22,683	
Total For Project 429905.1		\$40,029	\$7,623,108				\$7,663,137	\$350,000

HIGHWAY SYSTEM: 03 INTRASTATE STATE HIGHWAY

430196.1 SR-838/SUNRISE BLVD @ NW 24 AVENUE

PM: Brent Jude Lee Shue Ling **City:** FORT LAUDERDALE

Work Mix: TRAFFIC SIGNAL UPDATE

Extra Description:

APPROVED SAFETY REPORT M. CLAGENS APPROVED TWOS 1-18-12, FUTURE TWOS DO NOT NEED TO BE SENT TO HIM. PROJECT'S B/C RATIO IS 21.6 CHANGE TRANSPORTATION SYSTEM 05 TO 03 2013-07-23 CHANGE TRANSPORTATION SYSTEM 03 TO 05 2013-09-17 CHANGE TRANSPORTATION SYSTEM 05 TO 03 2013-12-20

Cont. Class: TO BE LET

Phase	Fund Code	FY 2014	FY 2015	FY 2016	FY 2017	FY 2018	5 Year Total	Unfunded
P.E.	DIH	\$12,434					\$12,434	
Construction	DS		\$13,128				\$13,128	
	HSP		\$449,672				\$449,672	
CEI	HSP		\$91,875				\$91,875	
	SA		\$59,321				\$59,321	
Total For Project 430196.1		\$12,434	\$613,996				\$626,430	

430566.1 SR-810 HILLSBORO BL BRDG# 860146, BICYCLE GRATINGS & SPAN LOCKS

PM: Daniel Gonzalez **City:** DEERFIELD BEACH

Work Mix: BRIDGE REHABILITATION

Extra Description:

INSTALL BICYCLE GRATINGS AT BOTH SIDES OF THE BRIDGE, REMOVE AND REPLACE SPAN LOCKS CHANGE TRANSPORTATION SYSTEM 05 TO 03 2013-07-23 CHANGE TRANSPORTATION SYSTEM 03 TO 05 2013-09-17 CHANGE TRANSPORTATION SYSTEM 05 TO 03 2013-12-20

Cont. Class: DISTRICT CONTRACT

Phase	Fund Code	FY 2014	FY 2015	FY 2016	FY 2017	FY 2018	5 Year Total	Unfunded
P.E.	DIH	\$10,000					\$10,000	
Construction	BRRP		\$708,374				\$708,374	
	BRRP		\$143,728				\$143,728	
CEI	DIH		\$14,955				\$14,955	
Total For Project 430566.1		\$10,000	\$867,057				\$877,057	

430590.1 SR-824/PEMBROKE ROAD FROM EAST OF I-95 TO US-1

PM: Fausto Gomez **City:** HALLANDALE BEACH - HOLLYWOOD - PEMBROKE PARK

Work Mix: RESURFACING

Extra Description:

CHANGE TRANSPORTATION SYSTEM 05 TO 03 2013-07-23 CHANGE TRANSPORTATION SYSTEM 03 TO 05 2013-09-17 CHANGE TRANSPORTATION SYSTEM 05 TO 03 2013-12-20

Cont. Class: DISTRICT CONTRACT

Phase	Fund Code	FY 2014	FY 2015	FY 2016	FY 2017	FY 2018	5 Year Total	Unfunded
P.E.	DDR	\$405,091					\$405,091	
	DIH	\$6,618					\$6,618	
Construction	DDR			\$1,765,985			\$1,765,985	
CEI	DDR			\$180,402			\$180,402	
	DIH			\$74,200			\$74,200	
ENV	DDR	\$20,000					\$20,000	
Total For Project 430590.1		\$431,709		\$2,020,587			\$2,452,296	

HIGHWAY SYSTEM: 03 INTRASTATE STATE HIGHWAY

430601.1 SR-A1A FROM E OF MERCEDES RIVER SMALL BRDG TO SUNRISE BLVD

PM: Anson Sonnett

City: FORT LAUDERDALE

Work Mix: RESURFACING

Extra Description:

MERCEDES RIVER SMALL BRIDGE IS EAST OF THE BASCULE BRIDGE CHANGE TRANSPORTATION SYSTEM 05 TO 03 2013-07-23 CHANGE TRANSPORTATION SYSTEM 03 TO 05 2013-09-17 CHANGE TRANSPORTATION SYSTEM 05 TO 03 2013-12-20

Cont. Class: TO BE LET

Phase	Fund Code	FY 2014	FY 2015	FY 2016	FY 2017	FY 2018	5 Year Total	Unfunded
P.E.	DDR	\$767,014					\$767,014	
	DIH	\$24,943					\$24,943	
Construction	DDR			\$1,670,055			\$1,670,055	
	SA			\$1,561,433			\$1,561,433	
CEI	DDR			\$432,401			\$432,401	
	SA			\$168,691			\$168,691	
ENV	DDR	\$20,000					\$20,000	
Total For Project 430601.1		\$811,957		\$3,832,580			\$4,644,537	

430602.1 SR-810/HILLSBORO BLV FROM MILITARY TRAIL TO SR-5/US-1

PM: James E Ford

City: DEERFIELD BEACH

Work Mix: RESURFACING

Extra Description:

PH32=SURVEY SERVICES CHANGE TRANSPORTATION SYSTEM 05 TO 03 2013-07-23 CHANGE TRANSPORTATION SYSTEM 03 TO 05 2013-09-17 CHANGE TRANSPORTATION SYSTEM 05 TO 03 2013-12-20

Cont. Class: TO BE LET

Phase	Fund Code	FY 2014	FY 2015	FY 2016	FY 2017	FY 2018	5 Year Total	Unfunded
P.E.	DDR	\$80,824					\$80,824	
	DIH	\$26,050					\$26,050	
Construction	DDR		\$50,000	\$611,221			\$661,221	
	SA			\$2,346,664			\$2,346,664	
CEI	DDR			\$380,042			\$380,042	
	DIH			\$156,758			\$156,758	
Total For Project 430602.1		\$106,874	\$50,000	\$3,494,685			\$3,651,559	

HIGHWAY SYSTEM: 03 INTRASTATE STATE HIGHWAY

430602.2 SR-810/HILLSBORO BLV FROM W OF NATURA BLVD TO WEST OF DIXIE HWY PM: James E Ford

Work Mix: LIGHTING **Extra Description:** NPV=3109078 INSTALL DECORATIVE STREET LIGHTING ALONG SOUTH SIDE OF CHANGE TRANSPORTATION SYSTEM 05 TO 03 2013-07-23 HILLSBORO BLVD. CHANGE TRANSPORTATION SYSTEM 03 TO 05 2013-09-17 LOCAL FUNDS FROM CITY OF DEERFIELD FOR DECORATIVE LIGHTING. CHANGE TRANSPORTATION SYSTEM 05 TO 03 2013-12-20
Cont. Class: TO BE LET

Phase	Fund Code	FY 2014	FY 2015	FY 2016	FY 2017	FY 2018	5 Year Total	Unfunded
P.E.	DDR	\$298,164					\$298,164	
	DIH	\$27,000					\$27,000	
Construction	DDR	\$810,785					\$810,785	
	HSP	\$545,399					\$545,399	
	LF	\$176,804					\$176,804	
CEI	DDR	\$58,457					\$58,457	
	DIH	\$15,465					\$15,465	
Total For Project 430602.2		\$1,932,074					\$1,932,074	

430604.1 SR-845/POWERLINE RD FR SR-838/SUNRISE BLVD TO NW 19 STREET PM: Thuc Le **City:** FORT LAUDERDALE

Work Mix: RESURFACING **Extra Description:** G/W 428731-1 CHANGE TRANSPORTATION SYSTEM 05 TO 03 2013-07-23 CHANGE TRANSPORTATION SYSTEM 03 TO 05 2013-09-17 CHANGE TRANSPORTATION SYSTEM 05 TO 03 2013-12-20
Cont. Class: TO BE LET

Phase	Fund Code	FY 2014	FY 2015	FY 2016	FY 2017	FY 2018	5 Year Total	Unfunded
P.E.	DIH	\$10,172					\$10,172	
Construction	DDR				\$1,386,909		\$1,386,909	
CEI	DDR				\$175,778		\$175,778	
	DIH				\$75,170		\$75,170	
Total For Project 430604.1		\$10,172			\$1,637,857		\$1,648,029	

430605.1 SR-845/POWERLINE RD FR N OF WEST DRIVE TO BROWARD/PALM BCH C/L PM: Scott Peterson **City:** DEERFIELD BEACH

Work Mix: RESURFACING **Extra Description:** 32-01=SURVEY; 32-02=GEOTECH; 32-03=UTILITY COORDINATION; 3204=LIGHTING ANALYSIS CHANGE TRANSPORTATION SYSTEM 05 TO 03 2013-07-23 CHANGE TRANSPORTATION SYSTEM 03 TO 05 2013-09-17 CHANGE TRANSPORTATION SYSTEM 05 TO 03 2013-12-20
Cont. Class: DISTRICT CONTRACT

Phase	Fund Code	FY 2014	FY 2015	FY 2016	FY 2017	FY 2018	5 Year Total	Unfunded
P.E.	DIH	\$118,255					\$118,255	
Construction	DDR		\$283,875				\$283,875	
	DS		\$2,598,744				\$2,598,744	
CEI	DDR		\$175,297				\$175,297	
	DIH		\$72,100				\$72,100	
Total For Project 430605.1		\$118,255	\$3,130,016				\$3,248,271	

HIGHWAY SYSTEM: 03 INTRASTATE STATE HIGHWAY

430606.1 SR-811/DIXIE HIGHWAY FROM ATLANTIC BLVD TO COPANS ROAD

PM: Julio Cesar Delgado

City: POMPANO BEACH

Work Mix: RESURFACING

Extra Description:

CHANGE TRANSPORTATION SYSTEM 05 TO 03 2013-07-23 CHANGE TRANSPORTATION SYSTEM 03 TO 05 2013-09-17 CHANGE TRANSPORTATION SYSTEM 05 TO 03 2013-12-20

Cont. Class: DISTRICT CONTRACT

Phase	Fund Code	FY 2014	FY 2015	FY 2016	FY 2017	FY 2018	5 Year Total	Unfunded
P.E.	DIH	\$11,925					\$11,925	
Construction	DDR		\$5,000	\$55,000	\$2,494,629		\$2,554,629	
CEI	DDR				\$362,465		\$362,465	
	DIH				\$145,649		\$145,649	
Total For Project 430606.1		\$11,925	\$5,000	\$55,000	\$3,002,743		\$3,074,668	

430798.1 SR-816/OAKLND PK BLV @ NW 56 AVE/INVERRARY BLV

PM: Anson Sonnett

City: LAUDERHILL

Work Mix: INTERSECTION IMPROVEMENT

Extra Description:

INTERSECTION IMPROVEMENTS-MODIFY EB LEFT TURN PHASE TO PROTECTED-ONLY PHASE;REBUILD SIGNAL SYSTEM;INSTALL AN ADD'L LEFT TURN LANE IN THE EB DIRECTION;UPGRADE STREET LIGHTING IN THE VICINITY OF THE INTERSECTION;DRAINAGE IMPROVEMENTS; SIGNING & MARKING IMPROVEMENTS. APPROVED SAFETY AS OF 02/03/2011. BENEFIT TO COST RATIO 22.4 CHANGE TRANSPORTATION SYSTEM 05 TO 03 2013-07-23 CHANGE TRANSPORTATION SYSTEM 03 TO 05 2013-09-17 CHANGE TRANSPORTATION SYSTEM 05 TO 03 2013-12-20

Cont. Class: TO BE LET

Phase	Fund Code	FY 2014	FY 2015	FY 2016	FY 2017	FY 2018	5 Year Total	Unfunded
P.E.	DIH	\$5,728					\$5,728	
Construction	DDR	\$26,612					\$26,612	
	HSP	\$472,342					\$472,342	
CEI	DIH	\$18,358					\$18,358	
	HSP	\$57,418					\$57,418	
Total For Project 430798.1		\$580,458					\$580,458	

430799.1 SR-818/GRIFFIN RD @ SW 33RD AVE. SAFETY PROJECT

PM: James E Ford

City: DANIA BEACH - HOLLYWOOD

Work Mix: LIGHTING

Extra Description:

ENHANCE LIGHTING BY INSTALLING LUMINARIES ON THE SOUTHSIDE OF GRIFFIN ROAD BETWEEN 32ND AND 33RD; INTALL SIGNING IMPROVEMENTS PER APPROVED SAFETY REPORT AS OF 3/10/2011 PROJECT B/C RATIO IS 4.9 CHANGE TRANSPORTATION SYSTEM 05 TO 03 2013-07-23 CHANGE TRANSPORTATION SYSTEM 03 TO 05 2013-09-17 CHANGE TRANSPORTATION SYSTEM 05 TO 03 2013-12-20

Cont. Class: TO BE LET

Phase	Fund Code	FY 2014	FY 2015	FY 2016	FY 2017	FY 2018	5 Year Total	Unfunded
P.E.	HSP	\$38,238					\$38,238	
Construction	DDR	\$6,818					\$6,818	
	HSP	\$136,360					\$136,360	
CEI	HSP	\$14,494					\$14,494	
	SA	\$14,009					\$14,009	
Total For Project 430799.1		\$209,919					\$209,919	

HIGHWAY SYSTEM: 03 INTRASTATE STATE HIGHWAY

430801.1 SR-7/US-441 @ SR-818/GRIFFIN ROAD (PROJECT B/C RATIO = 6.7)

PM: James E Ford

City: DANIA BEACH - DAVIE - HOLLYWOOD

Work Mix: TRAFFIC SIGNAL UPDATE

Extra Description:

APPROVED SAFETY REPORT AS OF 03/22/2011, MILL & RESURFACE INSTALL ADD'L SIGNAL HEADS TO PROVIDE 1 SIGNAL HEAD PER TRAVEL LANE;INSTALL 1 NEAR SIDE SIGNAL PER EACH APPROACH; REBUILD SIGNAL SYSTEM;REPLACE EXISTING PEDESTRIAN SIGNALS W/COUNTDOWN SIGNAL HEADS;INSTALL MAST ARM MOUNTED INTERSECTN LIGHTING AT THE NW & SW CORNERS;INSTALL A NEW OVERHD CANTIL PROJECT'S BENEFIT TO COST RATIO IS 6.7 G/W 430799-1. 430801-1 IS THE LEAD PROJECT. PROJECT'S BENEFIT TO COST RATIO IS 6.7 CHANGE TRANSPORTATION SYSTEM 05 TO 03 2013-07-23 CHANGE TRANSPORTATION SYSTEM 03 TO 05 2013-09-17 CHANGE TRANSPORTATION SYSTEM 05 TO 03 2013-12-20

Cont. Class: TO BE LET

Phase	Fund Code	FY 2014	FY 2015	FY 2016	FY 2017	FY 2018	5 Year Total	Unfunded
P.E.	HSP	\$50,870					\$50,870	
Construction	DDR	\$50,036					\$50,036	
	HSP	\$924,436					\$924,436	
CEI	HSP	\$148,587					\$148,587	
	SA	\$20,310					\$20,310	
ENV	DDR	\$13,272					\$13,272	
Total For Project 430801.1		\$1,207,511					\$1,207,511	

431107.1 SR-810/HILLSBORO BLV OVER SR-91 TURNPIKE

PM: Daniel Gonzalez

City: COCONUT CREEK - DEERFIELD BEACH

Work Mix: BRIDGE REHABILITATION

Extra Description:

REMOVE EXISTING PEDESTRIAN ENCLOSURE AN REPLACE WITH THE NEW STANDARD ENCLOSURE BRIDGE #860586 CHANGE TRANSPORTATION SYSTEM 05 TO 03 2013-07-23

Cont. Class: DISTRICT CONTRACT

Phase	Fund Code	FY 2014	FY 2015	FY 2016	FY 2017	FY 2018	5 Year Total	Unfunded
P.E.	DIH		\$17,000				\$17,000	
Construction	BRRP				\$155,193		\$155,193	
CEI	BRRP				\$24,424		\$24,424	
	DIH				\$2,182		\$2,182	
Total For Project 431107.1			\$17,000		\$181,799		\$198,799	

HIGHWAY SYSTEM: 03 INTRASTATE STATE HIGHWAY

431113.1 SR-A1A/17TH ST CSWY. OVER ICWW BRIDGE #860622 & #860623

PM: Daniel Gonzalez

City: FORT LAUDERDALE

Work Mix: BRIDGE REHABILITATION

Extra Description:

REMOVE & REPLACE EXISTING SUBMARINE CABLE CHANGE TRANSPORTATION SYSTEM 05 TO 03 2013-07-23 CHANGE TRANSPORTATION SYSTEM 03 TO 05 2013-09-17 CHANGE TRANSPORTATION SYSTEM 05 TO 03 2013-12-20

Cont. Class: DISTRICT CONTRACT

Phase	Fund Code	FY 2014	FY 2015	FY 2016	FY 2017	FY 2018	5 Year Total	Unfunded
P.E.	DIH	\$6,894					\$6,894	
Construction	BRRP	\$2,702,981					\$2,702,981	
	DS	\$164,881					\$164,881	
CEI	BRRP	\$256,314					\$256,314	
	DIH	\$5,155					\$5,155	
ENV	DDR	\$300					\$300	
Total For Project 431113.1		\$3,136,525					\$3,136,525	

431156.1 SR-823/FLAMINGO ROAD FROM S. OF PEMBROKE ROAD TO S. OF GRIFFIN ROAD

PM: Kenzot Jasmin

City: COOPER CITY - DAVIE - MIRAMAR - PEMBROKE PINES - SOUTHWEST RANCHES

Work Mix: ROAD/SLOPE PROTECTION

Extra Description:

GUARDRAIL/SLOPE PROTECTION CHANGE TRANSPORTATION SYSTEM 05 TO 03 2013-07-23 CHANGE TRANSPORTATION SYSTEM 03 TO 05 2013-09-17 CHANGE TRANSPORTATION SYSTEM 05 TO 03 2013-12-20

Cont. Class: DISTRICT CONTRACT

Phase	Fund Code	FY 2014	FY 2015	FY 2016	FY 2017	FY 2018	5 Year Total	Unfunded
P.E.	DDR	\$39,609					\$39,609	
	DIH	\$23,597					\$23,597	
	DS	\$44,759					\$44,759	
Construction	DS		\$1,573,934				\$1,573,934	
CEI	DIH		\$9,346				\$9,346	
	DS		\$191,606				\$191,606	
Total For Project 431156.1		\$107,965	\$1,774,886				\$1,882,851	

HIGHWAY SYSTEM: 03 INTRASTATE STATE HIGHWAY

431204.1 SR-A1A FR. SR-816/OAKLAND PARK BLVD. TO FLAMINGO AVE.

PM: James Hughes

City: FORT LAUDERDALE - LAUDERDALE BY THE SEA

Work Mix: BIKE PATH/TRAIL

Extra Description:

2011 MPO PRIORITY #8; LANE REDUCTION FOR BIKE GREENWAY PH32-02 ; DEVELOP THE PROJECTED LINK VOLUME ALONG SR-A1A CHANGE TRANSPORTATION SYSTEM 05 TO 03 2013-07-23 CHANGE TRANSPORTATION SYSTEM 03 TO 05 2013-09-17 CHANGE TRANSPORTATION SYSTEM 05 TO 03 2013-12-20

Cont. Class: DISTRICT CONTRACT

Phase	Fund Code	FY 2014	FY 2015	FY 2016	FY 2017	FY 2018	5 Year Total	Unfunded
P.E.	DIH	\$2,788					\$2,788	
	DS	\$148,420					\$148,420	
	EB	\$5,000					\$5,000	
	SU	\$20,472					\$20,472	
Construction	DDR		\$4,704,870				\$4,704,870	
	DS		\$2,465,377				\$2,465,377	
CEI	DDR		\$638,193				\$638,193	
	SU		\$1,279,775				\$1,279,775	
Total For Project 431204.1		\$176,680	\$9,088,215				\$9,264,895	

431526.1 SR-834 SAMPLE RD FROM SR-91/TPK ENTERPRISE TO MILITARY TRAIL

PM: Kenzot Jasmin

City: COCONUT CREEK - COUNTY REGIONAL FACILITY - DEERFIELD BEACH - POMPANO BEACH

Work Mix: LANDSCAPING

Extra Description:

CHANGE CONTRACT CLASS 4 TO 2 2011-11-08 CHANGE TRANSPORTATION SYSTEM 05 TO 03 2013-07-23 CHANGE TRANSPORTATION SYSTEM 03 TO 05 2013-09-17 CHANGE TRANSPORTATION SYSTEM 05 TO 03 2013-12-20

Cont. Class: DISTRICT CONTRACT

Phase	Fund Code	FY 2014	FY 2015	FY 2016	FY 2017	FY 2018	5 Year Total	Unfunded
P.E.	DDR	\$25,000					\$25,000	
	DIH	\$5,000					\$5,000	
Construction	DDR			\$200,000			\$200,000	
	LF			\$200,000			\$200,000	
CEI	DDR							\$50,000
	DIH							\$50,000
Total For Project 431526.1		\$30,000		\$400,000			\$430,000	\$100,000

HIGHWAY SYSTEM: 03 INTRASTATE STATE HIGHWAY

431590.1 ATMS FOR 3 CORRIDORS @ SR-817, SR-818 & SR-7

PM: Vanita Saini

City: COOPER CITY - COUNTY REGIONAL FACILITY - DANIA BEACH - DAVIE - FORT LAUDERDALE - HOLLYWOOD - INDIAN RESERVATION - MIRAMAR - PEMBROKE PINES - PLANTATION

Work Mix: ATMS - ARTERIAL TRAFFIC MGMT

Extra Description:

SR-817/UNIVERSITY DRIVE FROM MIRAMAR PARKWAY TO BROWARD BLVD SR-818/GRIFFIN ROAD FROM UNIVERSITY DR TO SR-7 SR-7/US-441 FROM SOUTH OF STIRLING RD TO BROWARD BLVD. CHANGE TRANSPORTATION SYSTEM 05 TO 03 2013-07-23 CHANGE TRANSPORTATION SYSTEM 03 TO 05 2013-09-17 CHANGE TRANSPORTATION SYSTEM 05 TO 03 2013-12-20

Cont. Class: DESIGN BUILD

Phase	Fund Code	FY 2014	FY 2015	FY 2016	FY 2017	FY 2018	5 Year Total	Unfunded
P.E.	DDR	\$135,981					\$135,981	
	DIH	\$13,059					\$13,059	
Construction	DDR	\$6,349,314					\$6,349,314	
CEI	DDR	\$776,772					\$776,772	
	DIH	\$20,620					\$20,620	
Total For Project 431590.1		\$7,295,746					\$7,295,746	

431656.1 SR-811/DIXIE HIGHWAY FR N FORK MIDDLE RIVER BG TO N OF NE 38 STREET

PM: Betsy Jeffers

City: OAKLAND PARK - WILTON MANORS

Work Mix: BIKE LANE/SIDEWALK

Extra Description:

2011 MPO PRIORITY #3 CHANGE TRANSPORTATION SYSTEM 05 TO 03 2013-07-23

Cont. Class: TO BE LET

Phase	Fund Code	FY 2014	FY 2015	FY 2016	FY 2017	FY 2018	5 Year Total	Unfunded
P.E.	DDR		\$720,000				\$720,000	
	DIH		\$5,000				\$5,000	
Construction	SU				\$2,069,111		\$2,069,111	
CEI	DDR				\$78,552		\$78,552	
	DIH				\$5,455		\$5,455	
	SU				\$785,520		\$785,520	
Total For Project 431656.1			\$725,000		\$2,938,638		\$3,663,638	

431657.1 SR-811/DIXIE HWY/NE 4 AVE FR SR-838/SUNRISE BLVD TO NE 20TH STREET

PM: Betsy Jeffers

City: FORT LAUDERDALE - WILTON MANORS

Work Mix: BIKE LANE/SIDEWALK

Extra Description:

2013 MPO PRIORITY #5 CHANGE TRANSPORTATION SYSTEM 05 TO 03 2013-07-23

Cont. Class: TO BE LET

Phase	Fund Code	FY 2014	FY 2015	FY 2016	FY 2017	FY 2018	5 Year Total	Unfunded
P.E.	SU			\$75,000			\$75,000	
Construction	DDR					\$3,718,204	\$3,718,204	
CEI	DDR					\$279,127	\$279,127	
	DIH					\$5,610	\$5,610	
Total For Project 431657.1				\$75,000		\$4,002,941	\$4,077,941	

HIGHWAY SYSTEM: 03 INTRASTATE STATE HIGHWAY

431670.1 SR-811/DIXIE HIGHWAY FROM N FORK MIDDLE RIVER BRIDGE TO N OF NE 38 ST. PM: Scott Peterson **City:** OAKLAND PARK - WILTON MANORS

Work Mix: BIKE LANE/SIDEWALK **Extra Description:** 2013 MPO PRIORITY #5 CHANGE TRANSPORTATION SYSTEM 05 TO 03 2013-07-23

Cont. Class: TO BE LET

Phase	Fund Code	FY 2014	FY 2015	FY 2016	FY 2017	FY 2018	5 Year Total	Unfunded
P.E.	DDR		\$28,610				\$28,610	
	DIH		\$5,000				\$5,000	
Construction	DDR				\$2,644,760		\$2,644,760	
CEI	DDR				\$34,335		\$34,335	
	DIH				\$5,455		\$5,455	
Total For Project 431670.1			\$33,610		\$2,684,550		\$2,718,160	

431680.1 SR-5/US-1/FEDERAL HY FROM SR-842/BROWARD BLVD TO SR-838/SUNRISE BLVD PM: Betsy Jeffers **City:** FORT LAUDERDALE

Work Mix: BIKE LANE/SIDEWALK **Extra Description:** 6 LANE URBAN, DIVIDED SECTION; RECONSTRUCT CURB & GUTTER, SIDEWALK; R/W APPEARS TO BE NEEDED IN SECTIONS 2013 MPO PRIORITY #4 CHANGE TRANSPORTATION SYSTEM 05 TO 03 2013-07-23

Cont. Class: TO BE LET

Phase	Fund Code	FY 2014	FY 2015	FY 2016	FY 2017	FY 2018	5 Year Total	Unfunded
P.E.	DDR		\$213,136				\$213,136	
	DIH		\$5,000				\$5,000	
Construction	SU				\$2,276,124		\$2,276,124	
CEI	SU				\$307,746		\$307,746	
Total For Project 431680.1			\$218,136		\$2,583,870		\$2,802,006	

432146.1 SR-84 BRIDGE #860008 OVER THE SOUTH FORK OF THE NEW RIVER; REHAB PM: Daniel Gonzalez **City:** DANIA BEACH - DAVIE - FORT LAUDERDALE

Work Mix: BRIDGE REHABILITATION **Extra Description:** REHAB BRIDGE 860008 CLEANING & COATING OF CONCRETE SURFACES WITH CLASS 5 FINISH REMOVAL AND REPLACEMENT OF STRUCTURAL STEEL COATING CHANGE TRANSPORTATION SYSTEM 05 TO 03 2013-07-23

Cont. Class: DISTRICT CONTRACT

Phase	Fund Code	FY 2014	FY 2015	FY 2016	FY 2017	FY 2018	5 Year Total	Unfunded
P.E.	DIH			\$20,000			\$20,000	
Construction	BRRP					\$658,541	\$658,541	
CEI	BRRP					\$98,782	\$98,782	
	DIH					\$5,610	\$5,610	
Total For Project 432146.1				\$20,000		\$762,933	\$782,933	

HIGHWAY SYSTEM: 03 INTRASTATE STATE HIGHWAY

432153.1 SR-858 FROM MP 5.241 TO MP 5.389

PM: Daniel Gonzalez

City: HALLANDALE BEACH - HOLLYWOOD

Work Mix: BRIDGE REHABILITATION

Extra Description:

BRIDGE #860618, #860619 OVERCOAT THE STRUCTURAL STEEL AND APPLY CLASS 5 FINISH TO CONCRETE SURFACES. CHANGE TRANSPORTATION SYSTEM 05 TO 03 2013-07-23

Cont. Class: DISTRICT CONTRACT

Phase	Fund Code	FY 2014	FY 2015	FY 2016	FY 2017	FY 2018	5 Year Total	Unfunded
P.E.	DIH		\$50,000				\$50,000	
Construction	BRRP				\$2,865,962		\$2,865,962	
CEI	BRRP				\$791,327		\$791,327	
	DIH				\$5,455		\$5,455	
Total For Project 432153.1			\$50,000		\$3,662,744		\$3,712,744	

432796.1 SR-A1A, CITY OF HOLLYWOOD - DRAINAGE FROM MEADE ST. TO OAK ST.

PM: Julio Cesar Delgado

City: HOLLYWOOD

Work Mix: DRAINAGE IMPROVEMENTS

Extra Description:

PROJ APPROVED BY J.WOLFE 08/2012 CITY OF HOLLYWOOD CHANGE TRANSPORTATION SYSTEM 05 TO 03 2013-07-23 CHANGE TRANSPORTATION SYSTEM 03 TO 05 2013-09-17 CHANGE TRANSPORTATION SYSTEM 05 TO 03 2013-12-20

Cont. Class: DISTRICT CONTRACT

Phase	Fund Code	FY 2014	FY 2015	FY 2016	FY 2017	FY 2018	5 Year Total	Unfunded
P.E.	DIH	\$1,443					\$1,443	
Construction	DDR	\$844,188					\$844,188	
CEI	DDR	\$90,857					\$90,857	
	DIH	\$12,386					\$12,386	
Total For Project 432796.1		\$948,874					\$948,874	

433688.4 SR-A1A WASHOUT FROM SOUTH OF NE 14TH CT TO NORTH OF NE 18TH ST

PM: Scott Peterson

City: FORT LAUDERDALE

Work Mix: FLEXIBLE PAVEMENT RECONSTRUCT.

Extra Description:

REDUCE THE TYPICAL SECTION TO ONE LANE IN EACH DIRECTION BEGINNING NORTH OF SUNRISE BLVD. THIS INVOLVES RESURFACING IN FRONT OF BIRCH STATE PARK & RECONSTRUCTING DAMAGED AREA IN FRONT OF FINGER STREETS. INCLUDE CONSTRUCTION OF BEACHFRONT PROMENADE W/ SIDE WALK AND DECORATIVE WALL CHANGE TRANSPORTATION SYSTEM 05 TO 03 2013-07-23 CHANGE TRANSPORTATION SYSTEM 03 TO 05 2013-09-17 CHANGE TRANSPORTATION SYSTEM 05 TO 03 2013-12-20

Cont. Class: DISTRICT CONTRACT

Phase	Fund Code	FY 2014	FY 2015	FY 2016	FY 2017	FY 2018	5 Year Total	Unfunded
P.E.	DDR	\$73,956					\$73,956	
	DIH	\$277,931					\$277,931	
	DS	\$22,591					\$22,591	
Construction	DDR	\$8,459,345					\$8,459,345	
CEI	DDR	\$1,030,121					\$1,030,121	
	DIH	\$100,000					\$100,000	
ENV	DDR	\$21,588					\$21,588	
Total For Project 433688.4		\$9,985,532					\$9,985,532	

HIGHWAY SYSTEM: 03 INTRASTATE STATE HIGHWAY

433688.6 SR-A1A FROM SUNRISE BLVD. TO NE 18 STREET

PM: Scott Peterson

Work Mix: LANDSCAPING

Extra Description:

STAND ALONE LANDSCAPE PROJECT

Cont. Class: DISTRICT CONTRACT

Phase	Fund Code	FY 2014	FY 2015	FY 2016	FY 2017	FY 2018	5 Year Total	Unfunded
P.E.	DDR	\$120,000					\$120,000	
	DIH	\$20,000					\$20,000	
Construction	DDR							\$1,018,405
CEI	DDR							\$247,799
	DIH							
Total For Project 433688.6		\$140,000					\$140,000	\$1,266,204

433962.1 SR-84 @ I-95 POND RESTORATION @ OSCEOLA CRK CONVERT FROM DRY TO WET

PM: Fausto Gomez

Work Mix: DRAINAGE/RETENTION

Extra Description:

CHANGE TRANSPORTATION SYSTEM 05 TO 03 2013-07-23 CHANGE TRANSPORTATION SYSTEM 03 TO 05 2013-09-17 CHANGE TRANSPORTATION SYSTEM 05 TO 03 2013-12-20

Cont. Class: DISTRICT CONTRACT

Phase	Fund Code	FY 2014	FY 2015	FY 2016	FY 2017	FY 2018	5 Year Total	Unfunded
P.E.	DDR	\$5,263					\$5,263	
	DIH	\$7,000					\$7,000	
Construction	DDR	\$230,766					\$230,766	
CEI	DDR	\$29,000					\$29,000	
	DIH	\$42,183					\$42,183	
ENV	DS	\$250					\$250	
Total For Project 433962.1		\$314,462					\$314,462	

433964.1 SR-5/US-1 OUTFALL PIPE NORTH OF PORT ROYALE BLVD

PM: Thuc Le

Work Mix: DRAINAGE/RETENTION

Extra Description:

REPLACEMENT OF 300' OF 36" CMP, INCLUDES TWO MANHOLES AND RECONSTRUCTION OF THE PARKING LOT G/W 433965.1, 433980.1, 433979.1 (LEAD JOB = 433979-1) CHANGE TRANSPORTATION SYSTEM 05 TO 03 2013-07-23 CHANGE TRANSPORTATION SYSTEM 03 TO 05 2013-09-17 **PROJECTS 433977.1 AND 433978.1 NO LONGER ASSOCIATED AT THE REQUEST OF PM- T.LE 11/19/13** CHANGE TRANSPORTATION SYSTEM 05 TO 03 2013-12-20

Cont. Class: DISTRICT CONTRACT

Phase	Fund Code	FY 2014	FY 2015	FY 2016	FY 2017	FY 2018	5 Year Total	Unfunded
P.E.	DDR	\$10,649					\$10,649	
	DIH	\$2,255					\$2,255	
Construction	DDR	\$151,350					\$151,350	
CEI	DDR	\$20,000					\$20,000	
	DIH	\$27,666					\$27,666	
Total For Project 433964.1		\$211,920					\$211,920	

HIGHWAY SYSTEM: 03 INTRASTATE STATE HIGHWAY

433965.1 SR-870/COMMERCIAL BL FROM US-1 TO THE ICWW PIPE LINING/REPLACEMENT PM: Thuc Le

Work Mix: DRAINAGE/RETENTION **Extra Description:** PIPE LINING AT 6 LOCATIONS, PIPE REPLACEMENT AT 1 LOCATION AND PAVEMENT RESTORATION. CHANGE TRANSPORTATION SYSTEM 05 TO 03 2013-07-23 CHANGE TRANSPORTATION SYSTEM 03 TO 05 2013-09-17 G/W 433964.1, 433980.1, 433979.1 (LEAD JOB = 433979-1) CHANGE TRANSPORTATION SYSTEM 05 TO 03 2013-12-20

Cont. Class: DISTRICT CONTRACT

Phase	Fund Code	FY 2014	FY 2015	FY 2016	FY 2017	FY 2018	5 Year Total	Unfunded
P.E.	DIH	\$2,255					\$2,255	
Construction	DDR	\$77,867					\$77,867	
CEI	DDR	\$12,000					\$12,000	
	DIH	\$10,310					\$10,310	
Total For Project 433965.1		\$102,432					\$102,432	

433967.1 SR-736/DAVIE BLVD. FR. E.B. LANES SW 17TH AV TO W.B LANES SW 15TH AVE PM: Bing Wang

Work Mix: MAINTENANCE RESURFACING (FLEX) **Extra Description:** RESURFACE EASTBOUND LANES BETWEEN SW 17TH AVE & NEW RIVER BASCULE BRIDGE AND WESTBOUND LANES BETWEEN SW 15TH AVE & NEW RIVER BASCULE BRIDGE. CHANGE TRANSPORTATION SYSTEM 05 TO 03 2013-07-23 CHANGE TRANSPORTATION SYSTEM 03 TO 05 2013-09-17 CHANGE TRANSPORTATION SYSTEM 05 TO 03 2013-12-20

Cont. Class: DISTRICT CONTRACT

Phase	Fund Code	FY 2014	FY 2015	FY 2016	FY 2017	FY 2018	5 Year Total	Unfunded
P.E.	DDR	\$27,303					\$27,303	
	DIH	\$6,000					\$6,000	
Construction	DDR	\$279,148					\$279,148	
CEI	DDR	\$41,000					\$41,000	
	DIH	\$10,310					\$10,310	
Total For Project 433967.1		\$363,761					\$363,761	

433972.1 SR-842/BROWARD BLVD. PARK & RIDE LOT INSTALL NEW CURB STOPS PM: Scott Peterson

Work Mix: MAINTENANCE RESURFACING (FLEX) **Extra Description:** REPAVE PARKING AREA INSTALL NEW CURB STOPS CHANGE TRANSPORTATION SYSTEM 05 TO 03 2013-07-23 CHANGE TRANSPORTATION SYSTEM 03 TO 05 2013-09-17 CHANGE TRANSPORTATION SYSTEM 05 TO 03 2013-12-20

Cont. Class: DISTRICT CONTRACT

Phase	Fund Code	FY 2014	FY 2015	FY 2016	FY 2017	FY 2018	5 Year Total	Unfunded
P.E.	DDR	\$50,000					\$50,000	
	DIH	\$5,000					\$5,000	
Construction	DDR							\$636,117
CEI	DDR							
	DIH							\$67,961
Total For Project 433972.1		\$55,000					\$55,000	\$704,078

HIGHWAY SYSTEM: 03 INTRASTATE STATE HIGHWAY

433977.1 SR-842/LAS OLAS FROM ISLES OF CAPRI TO W. OF ICWW

PM: Thuc Le

Work Mix: DRAINAGE/RETENTION

Extra Description:

INSTALATION OF FLAP GATE DEVICES AND PIPE LINING CHANGE TRANSPORTATION SYSTEM 05 TO 03 2013-07-23 DRAINAGE IMPROVEMENT
CHANGE TRANSPORTATION SYSTEM 03 TO 05 2013-09-17 CHANGE TRANSPORTATION SYSTEM 05 TO 03 2013-12-20

Cont. Class: DISTRICT CONTRACT

Phase	Fund Code	FY 2014	FY 2015	FY 2016	FY 2017	FY 2018	5 Year Total	Unfunded
P.E.	DIH	\$2,255					\$2,255	
Construction	DS				\$423,413		\$423,413	
CEI	DDR				\$53,459		\$53,459	
	DIH				\$57,187		\$57,187	
Total For Project 433977.1		\$2,255			\$534,059		\$536,314	

433979.1 SR-870/COMMERCIAL BL @ NE 15TH AVENUE DRAINAGE IMPROVEMENT

PM: Thuc Le

Work Mix: DRAINAGE/RETENTION

Extra Description:

JOINT AND PIPE REHABILITATION AT THE NE 15TH AVENUE CHANGE TRANSPORTATION SYSTEM 05 TO 03 2013-07-23 INTERSECTION CHANGE
TRANSPORTATION SYSTEM 03 TO 05 2013-09-17 G/W 433965.1, 433980.1, 433964.1 (LEAD JOB = 433979-1) CHANGE TRANSPORTATION SYSTEM 05
TO 03 2013-12-20

Cont. Class: DISTRICT CONTRACT

Phase	Fund Code	FY 2014	FY 2015	FY 2016	FY 2017	FY 2018	5 Year Total	Unfunded
P.E.	DDR	\$6,929					\$6,929	
	DIH	\$2,713					\$2,713	
Construction	DS	\$214,335					\$214,335	
CEI	DDR	\$26,000					\$26,000	
	DIH	\$34,208					\$34,208	
Total For Project 433979.1		\$284,185					\$284,185	

433980.1 SR-814/ATLANTIC BLVD EAST OF BANKS ROAD DRAINAGE IMPROVEMENT

PM: Fausto Gomez

Work Mix: DRAINAGE/RETENTION

Extra Description:

OUTFALL REPLACEMENT AND INSTALLATION OF 18" PIPE, GUARDRAIL AND SIDEWALK CHANGE TRANSPORTATION SYSTEM 05 TO 03 2013-07-23
CHANGE TRANSPORTATION SYSTEM 03 TO 05 2013-09-17 G/W 433965.1, 433964.1, 433979.1 (LEAD JOB = 433979-1) CHANGE TRANSPORTATION
SYSTEM 05 TO 03 2013-12-20

Cont. Class: DISTRICT CONTRACT

Phase	Fund Code	FY 2014	FY 2015	FY 2016	FY 2017	FY 2018	5 Year Total	Unfunded
P.E.	DIH	\$13,865					\$13,865	
Construction	DDR	\$61,714					\$61,714	
CEI	DDR	\$10,000					\$10,000	
	DIH	\$8,248					\$8,248	
Total For Project 433980.1		\$93,827					\$93,827	

HIGHWAY SYSTEM: 03 INTRASTATE STATE HIGHWAY

433997.1 SR-736/DAVIE BLVD FROM SW 17TH AVE TO SW 19TH AVE

PM: John Olson

Work Mix: MISCELLANEOUS CONSTRUCTION

Extra Description:

WALL REPAIR/REPLACEMENT G/W 433998-1 CHANGE TRANSPORTATION SYSTEM 05 TO 03 2013-07-23 CHANGE TRANSPORTATION SYSTEM 03 TO 05 2013-09-17 CHANGE TRANSPORTATION SYSTEM 05 TO 03 2013-12-20

Cont. Class: DISTRICT CONTRACT

Phase	Fund Code	FY 2014	FY 2015	FY 2016	FY 2017	FY 2018	5 Year Total	Unfunded
P.E.	DDR	\$25,000					\$25,000	
	DIH	\$3,000					\$3,000	
Construction	DDR							\$74,844
CEI	DDR							
	DIH							\$31,539
Total For Project 433997.1		\$28,000					\$28,000	\$106,383

433998.1 SR-818 GRIFFIN RD FROM SW 118TH AVE TO HIBBS GROVE WAY

PM: John Olson

Work Mix: MISCELLANEOUS CONSTRUCTION

Extra Description:

WALL REPAIR/REPLACEMENT G/W 433997-1 CHANGE TRANSPORTATION SYSTEM 05 TO 03 2013-07-23 CHANGE TRANSPORTATION SYSTEM 03 TO 05 2013-09-17 CHANGE TRANSPORTATION SYSTEM 05 TO 03 2013-12-20

Cont. Class: DISTRICT CONTRACT

Phase	Fund Code	FY 2014	FY 2015	FY 2016	FY 2017	FY 2018	5 Year Total	Unfunded
P.E.	DDR	\$25,000					\$25,000	
	DIH	\$3,000					\$3,000	
Construction	DDR							\$74,844
CEI	DDR							
	DIH							\$31,538
Total For Project 433998.1		\$28,000					\$28,000	\$106,382

433999.1 SR-817 UNIVERSITY DR NORTH OF MIRAMAR PKWY RECONDITION PED OVERPASS

PM: Bing Wang

Work Mix: MISCELLANEOUS CONSTRUCTION

Extra Description:

FENCE RECONDITION OF PEDESTRIAN OVERPASS INCLUDING REPLACE FENCE ENCLOSURE FABRIC, MISC REPAIRS, PREASSURE CLEAN AND COAT; G/W 434000-1 (LEAD) CHANGE TRANSPORTATION SYSTEM 05 TO 03 2013-07-23 CHANGE TRANSPORTATION SYSTEM 03 TO 05 2013-09-17 CHANGE TRANSPORTATION SYSTEM 05 TO 03 2013-12-20

Cont. Class: DISTRICT CONTRACT

Phase	Fund Code	FY 2014	FY 2015	FY 2016	FY 2017	FY 2018	5 Year Total	Unfunded
P.E.	DIH	\$3,000					\$3,000	
Construction	DDR	\$299,376					\$299,376	
CEI	DDR	\$41,000					\$41,000	
	DIH	\$47,780					\$47,780	
Total For Project 433999.1		\$391,156					\$391,156	

HIGHWAY SYSTEM: 03 INTRASTATE STATE HIGHWAY

434001.1 SR-822/SHERIDAN ST PARK AND RIDE LOT RESURFACING/CURB STOPS

PM: Scott Peterson

Work Mix: MAINTENANCE RESURFACING (FLEX) **Extra Description:** REPAVE PARKING AREA, INSTALL NEW CURB STOPS CHANGE TRANSPORTATION SYSTEM 05 TO 03 2013-07-23 CHANGE TRANSPORTATION SYSTEM 03 TO 05 2013-09-17 CHANGE TRANSPORTATION SYSTEM 05 TO 03 2013-12-20

Cont. Class: DISTRICT CONTRACT

Phase	Fund Code	FY 2014	FY 2015	FY 2016	FY 2017	FY 2018	5 Year Total	Unfunded
P.E.	DDR	\$50,000					\$50,000	
	DIH	\$3,000					\$3,000	
Construction	DDR							\$1,021,868
CEI	DDR							
	DIH							\$287,147
Total For Project 434001.1		\$53,000					\$53,000	\$1,309,015

434003.1 SR-810/HILLSBORO BLVD @ I-95 INTERCHANGE HIGH FRICTION SURFACE

PM: Bing Wang

Work Mix: ROAD RECONST/REPAIR/OVERLAY **Extra Description:** APPLY HIGH-FRICTION SURFACE ON ALL LOOP RAMPS CHANGE TRANSPORTATION SYSTEM 05 TO 03 2013-07-23 CHANGE TRANSPORTATION SYSTEM 03 TO 05 2013-09-17 CHANGE TRANSPORTATION SYSTEM 05 TO 03 2013-12-20

Cont. Class: DISTRICT CONTRACT

Phase	Fund Code	FY 2014	FY 2015	FY 2016	FY 2017	FY 2018	5 Year Total	Unfunded
P.E.	DIH	\$5,000					\$5,000	
Construction	DDR	\$362,601					\$362,601	
CEI	DDR	\$65,000					\$65,000	
	DIH	\$11,120					\$11,120	
Total For Project 434003.1		\$443,721					\$443,721	

434449.1 SR A1A SOUTHEAST 17TH STREET AT SOUTHEAST 15TH AVE

PM: Scott Peterson

Work Mix: TRAFFIC SIGNALS **Extra Description:** ADD SIGNAL AT A1A (SE 17 ST.) AND SE 15 AVE. CHANGE TRANSPORTATION SYSTEM 05 TO 03 2013-07-23 CHANGE TRANSPORTATION SYSTEM 03 TO 05 2013-09-17 CHANGE TRANSPORTATION SYSTEM 05 TO 03 2013-12-20

Cont. Class: DISTRICT CONTRACT

Phase	Fund Code	FY 2014	FY 2015	FY 2016	FY 2017	FY 2018	5 Year Total	Unfunded
P.E.	DIH	\$25,000					\$25,000	
	DS	\$150,000					\$150,000	
Construction	DS							\$1
CEI	DIH							\$250,000
	DS							\$250,000
Total For Project 434449.1		\$175,000					\$175,000	\$500,001

HIGHWAY SYSTEM: 03 INTRASTATE STATE HIGHWAY

434726.1 SR-834/SAMPLE ROAD FROM SOUTH MILITARY TRAIL TO N. OF MILITARY TRAIL PM: John Olson

Work Mix: ADD RIGHT TURN LANE(S) **Extra Description:** NEW SIS CONNECTOR PROJECT.

Cont. Class: TO BE LET

Phase	Fund Code	FY 2014	FY 2015	FY 2016	FY 2017	FY 2018	5 Year Total	Unfunded	
P.E.	ACNP	\$200,000					\$200,000		
Construction	ACNP								
	DDR							\$798,521	
CEI	ACNP								
	DDR							\$166,775	
ENV	ACNP	\$20,000					\$20,000		
Total For Project 434726.1		\$220,000					\$220,000	\$965,296	
		FY 2014	FY 2015	FY 2016	FY 2017	FY 2018	5 Year Total	SIS 2ND 5	Unfunded
HIGHWAY SYSTEM: 03 Total		\$115,932,924	\$51,758,971	\$50,065,851	\$30,700,757	\$4,879,500	\$253,338,003		\$6,049,530

HIGHWAY SYSTEM: 05 NON-INTRASTATE STATE HIGHWAY

227774.1 SR-7/US-441 FROM N OF HALLANDALE BCH TO N. OF FILLMORE STREET

PM: James E Ford

City: HOLLYWOOD - MIRAMAR - WEST PARK

Work Mix: ADD LANES & RECONSTRUCT

Extra Description:

PD&E UNDER 4110718/ R/W FULLY FUNDED 60 DAY AD 07 MPO PRIORITY #5 ADVANCE ACQUISITION- \$82K -PARCEL #155 IN 2003 R/W FUNDS IN 2004 TO COVER PARCEL#149,PURCHASE AGREEMENT SEE ITEM COMMENTS FOR DETAILS ON JPA'S PH32 SEE WP45/SC FOR SEQ INFO. C201=CONTAMINATION PD&E UNDER 4110718/ R/W FULLY FUNDED 60 DAY AD 07 MPO PRIORITY #5 ADVANCE ACQUISITION- \$82K -PARCEL #155 IN 2003 R/W FUNDS IN 2004 TO COVER PARCEL#149,PURCHASE AGREEMENT SEE ITEM COMMENTS FOR DETAILS ON JPA'S PH36-01 - TRANSMISSION PH36-02 - DISTRIBUTION PH32-02=CONTAMINATION_____PH32=LANDSCAPE DESIGN;_??_ PH32-03=_??_ PH32-07=STRUCTURE DESIGN PH32-04=SURVEY WORK_____PH32-08=SIGN & MARKING PH32-05= GEOTECHNICAL PH32-06=ATMS DEPLOYMENT

Cont. Class: TO BE LET

Phase	Fund Code	FY 2014	FY 2015	FY 2016	FY 2017	FY 2018	5 Year Total	Unfunded	
P.E.	DDR	\$11,985					\$11,985		
	DIH	\$123,173					\$123,173		
RW Support	DDR	\$29,655					\$29,655		
	DIH	\$130,575					\$130,575		
	SU	\$544,316	\$180,951				\$725,267		
	TRIP	\$2,240					\$2,240		
RW Land	BNDS	\$5,397,508					\$5,397,508		
	DDR	\$18,067	\$5,066				\$23,133		
	DS		\$264,563				\$264,563		
	SU	\$1,092,790					\$1,092,790		
	TRIP	\$55,317					\$55,317		
Construction	DDR	\$561,794					\$561,794		
	LF	\$5,911,725					\$5,911,725		
	SU	\$5,176,642					\$5,176,642		
	TRIP	\$23,579,577					\$23,579,577		
CEI	DDR	\$49,164					\$49,164		
	DIH	\$324,695					\$324,695		
	LF	\$85,052					\$85,052		
	SU	\$2,318,396					\$2,318,396		
	TRIP	\$2,318,396					\$2,318,396		
ENV	DS	\$1,508,461					\$1,508,461		
Total For Project 227774.1		\$49,239,528	\$450,580				\$49,690,108		
		FY 2014	FY 2015	FY 2016	FY 2017	FY 2018	5 Year Total	SIS 2ND 5	Unfunded
HIGHWAY SYSTEM: 05 Total		\$49,239,528	\$450,580				\$49,690,108		

HIGHWAY SYSTEM: 06 NON-INTRASTATE OFF STATE HIWAY

HIGHWAY SYSTEM: 06 NON-INTRASTATE OFF STATE HIWAY

230724.1 ANDREWS AVE EXT FROM POMPANO PARK PLACE TO S. OF ATLANTIC BLVD

PM: Anson Sonnett

City: POMPANO BEACH

Work Mix: ADD LANES & RECONSTRUCT

Extra Description:

PD & E UNDER 4120298 DEFER PROJECT TO FUND NORTH SECTION OF ANDREWS AVE. REQUESTED BY MPO/10MPO PRIORITY#11-2 NEW CST PROJECT/BIKE LANES/CURB & GUTTER/SIDEWALK/LIGHTING/ UTILITY/LANDSCAPING/DRAINAGE INCLUDING RETENTION POND PH32-02=RAIL PLANS REVIEW C8 = TREE PERMIT REMOVAL W/CITY OF POMPANO BCH

Cont. Class: TO BE LET

Phase	Fund Code	FY 2014	FY 2015	FY 2016	FY 2017	FY 2018	5 Year Total	Unfunded
P.E.	SA	\$5,000					\$5,000	
	SU	\$51,520					\$51,520	
RW Support	SA	\$34,639					\$34,639	
	SU	\$852,019	\$151,221	\$127,978			\$1,131,218	
RW Land	CM			\$176,580			\$176,580	
	EB	\$614,352					\$614,352	
	SA	\$1,679,265	\$3,323,015	\$275,563			\$5,277,843	
	SU	\$5,656,638		\$460,856			\$6,117,494	
Construction	SU	\$3,737,159					\$3,737,159	
CEI	SU	\$672,013					\$672,013	
ENV	EB	\$13,768					\$13,768	
	SA	\$310					\$310	
Total For Project 230724.1		\$13,316,683	\$3,474,236	\$1,040,977			\$17,831,896	

430192.1 RAVENSWOOD RD. OVER DANIA CUT-OFF CANAL BRIDGE #864028

PM: Donovan Pessoa

City: COUNTY REGIONAL FACILITY - DANIA BEACH

Work Mix: BRIDGE REPLACEMENT

Extra Description:

LFA 32-02 BROWARD CO, DESIGN OF UTILITIES ON BRIDGE 32-02 LF CHECK REC'D 11/19/2013 \$64,660.45

Cont. Class: TO BE LET

Phase	Fund Code	FY 2014	FY 2015	FY 2016	FY 2017	FY 2018	5 Year Total	Unfunded
PDE	SA	\$2,206					\$2,206	
P.E.	ACSB	\$7,614					\$7,614	
Construction	ACSB		\$2,360,055				\$2,360,055	
CEI	ACSB		\$326,568				\$326,568	
	SA		\$51,500				\$51,500	
ENV	EB	\$250					\$250	
	SA	\$50,000					\$50,000	
Total For Project 430192.1		\$60,070	\$2,738,123				\$2,798,193	

HIGHWAY SYSTEM: 06 NON-INTRASTATE OFF STATE HIWAY

431660.1 NW 21ST AVENUE FR SR-816/OAKLAND PK BLVD TO SR-870/COMMERCIAL BLVD **PM:** Betsy Jeffers **City:** FORT LAUDERDALE - OAKLAND PARK - TAMARAC

Work Mix: BIKE LANE/SIDEWALK **Extra Description:** 2011 MPO PRIORITY #3 PROJECT DROPPED PER B. JEFFERS; SCOPE INCLUDED IN 433433-1

Cont. Class: TO BE LET

Phase	Fund Code	FY 2014	FY 2015	FY 2016	FY 2017	FY 2018	5 Year Total	Unfunded
P.E.	SU			\$203,200			\$203,200	
Construction	SA					\$2,167,997	\$2,167,997	
CEI	SA					\$90,596	\$90,596	
	SU					\$5,610	\$5,610	
Total For Project 431660.1				\$203,200		\$2,264,203	\$2,467,403	

431672.1 NE 6TH AVENUE FR SR-816/OAKLAND PK BLVD TO COMMERICAL BLVD. **PM:** Ronald Wallace **City:** OAKLAND PARK - WILTON MANORS

Work Mix: SIDEWALK **Extra Description:** 2013 MPO PRIORITY #5

Cont. Class: TO BE LET

Phase	Fund Code	FY 2014	FY 2015	FY 2016	FY 2017	FY 2018	5 Year Total	Unfunded
P.E.	SA			\$26,000			\$26,000	
Total For Project 431672.1				\$26,000			\$26,000	

431678.1 SE 3 AVENUE FROM SE 17TH STREET TO SR-842/LAS OLAS BLVD **PM:** Ronald Wallace **City:** FORT LAUDERDALE

Work Mix: BIKE LANE/SIDEWALK **Extra Description:** 4 LANE URBAN, UNDIVIDED SECTION W/CENTER TURN LANE; CORRIDOR THROUGH DENSELY DEVELOPED AREA SHOULD R/W BE NEEDED; RECONSTRUCT CURB & GUTTER, SIDEWALK; 1 BASCULE BRIDGE, 910' TOTAL LENGTH, APPROX 150' OVER WATER 2013 MPO PRIORITY #4

Cont. Class: TO BE LET

Phase	Fund Code	FY 2014	FY 2015	FY 2016	FY 2017	FY 2018	5 Year Total	Unfunded
P.E.	SU			\$459,000			\$459,000	
Construction	SA					\$3,967,815	\$3,967,815	
	SU					\$1,222,639	\$1,222,639	
CEI	SA					\$240,016	\$240,016	
Total For Project 431678.1				\$459,000		\$5,430,470	\$5,889,470	

HIGHWAY SYSTEM: 06 NON-INTRASTATE OFF STATE HIWAY

431681.1 NW 2ND ST FROM NW 3RD AVE TO NW 1ST/BRICKELL AVE

PM: Betsy Jeffers

City: FORT LAUDERDALE

Work Mix: SIDEWALK

Extra Description:

2013 MPO PRIORITY #4 (BROWARD BLVD. CORRIDOR)

Cont. Class: TO BE LET

Phase	Fund Code	FY 2014	FY 2015	FY 2016	FY 2017	FY 2018	5 Year Total	Unfunded
P.E.	SU			\$115,000			\$115,000	
Construction	SU					\$847,852	\$847,852	
CEI	SA					\$56,100	\$56,100	
	SU					\$32,072	\$32,072	
Total For Project 431681.1					\$115,000	\$936,024	\$1,051,024	

431687.1 COMMODORE DRIVE FROM SR-84 TO NW 8TH STREET

PM: Ronald Wallace

City: DAVIE - PLANTATION - SUNRISE

Work Mix: SIDEWALK

Extra Description:

2013 MPO PRIORITY #4

Cont. Class: TO BE LET

Phase	Fund Code	FY 2014	FY 2015	FY 2016	FY 2017	FY 2018	5 Year Total	Unfunded
P.E.	SU			\$65,576			\$65,576	
Construction	SU					\$163,107	\$163,107	
CEI	SA					\$5,610	\$5,610	
	SU					\$73,630	\$73,630	
Total For Project 431687.1					\$65,576	\$242,347	\$307,923	

431692.2 SR-842/BROWARD BLVD. FROM PINE ISLAND RD. TO WEST OF 82ND AVE.

PM: Betsy Jeffers

City: PLANTATION

Work Mix: SIDEWALK

Extra Description:

2011 MPO PRIORITY #2 PROJECT DROPPED PER B. JEFFERS; SCOPE INCLUDED IN 433165-1

Cont. Class: TO BE LET

Phase	Fund Code	FY 2014	FY 2015	FY 2016	FY 2017	FY 2018	5 Year Total	Unfunded
P.E.	SU			\$122,584			\$122,584	
Construction	SA					\$384,995	\$384,995	
CEI	SA					\$208,130	\$208,130	
Total For Project 431692.2					\$122,584	\$593,125	\$715,709	

HIGHWAY SYSTEM: 06 NON-INTRASTATE OFF STATE HIWAY

431757.1 SW 30TH AVE. FROM GRIFFIN ROAD TO SW 45TH ST

PM: Brent Jude Lee Shue Ling **City:** DANIA BEACH

Work Mix: ADD LANES & RECONSTRUCT

Extra Description:

2013 MPO #13 PHASE C8 = TREE PERMITS

Cont. Class: TO BE LET

Phase	Fund Code	FY 2014	FY 2015	FY 2016	FY 2017	FY 2018	5 Year Total	Unfunded
PDE	EB	\$484					\$484	
	SA	\$4,675					\$4,675	
P.E.	EB	\$2,536					\$2,536	
	SU	\$775,000					\$775,000	
Construction	ACSA							\$1,373,198
CEI	ACSA							\$150,000
ENV	SA							\$5,000
Total For Project 431757.1		\$782,695					\$782,695	\$1,528,198

432949.1 OLD DIXIE HIGHWAY FROM NE 13TH STREET TO NE 19TH STREET

PM: Scott Peterson

City: FORT LAUDERDALE - WILTON MANORS

Work Mix: BIKE LANE/SIDEWALK

Extra Description:

BIKE/PEDESTRIAN PROJECT 2013 MPO PRIORITY #5

Cont. Class: TO BE LET

Phase	Fund Code	FY 2014	FY 2015	FY 2016	FY 2017	FY 2018	5 Year Total	Unfunded
P.E.	SA	\$20,746					\$20,746	
	SU	\$44,254					\$44,254	
Construction	SU				\$2,655,162		\$2,655,162	
CEI	SU				\$403,483		\$403,483	
Total For Project 432949.1		\$65,000			\$3,058,645		\$3,123,645	

HIGHWAY SYSTEM: 06 NON-INTRASTATE OFF STATE HIWAY

433165.1 BROWARD COUNTY MOBILITY PROJECTS SIDEWALK & BIKE LANE

PM: Sabrina Marie Aubery

City: DAVIE - FORT LAUDERDALE - LAUDERDALE LAKES - LAUDERHILL - OAKLAND PARK - PLANTATION - SUNRISE - TAMARAC

Work Mix: BIKE LANE/SIDEWALK

Extra Description: 2012 MPO PRIORITY #2/3

Cont. Class: DESIGN BUILD

Phase	Fund Code	FY 2014	FY 2015	FY 2016	FY 2017	FY 2018	5 Year Total	Unfunded
P.E.	ACSA	\$20,000					\$20,000	
	EB	\$1,923					\$1,923	
	SA	\$139,411					\$139,411	
Construction	ACSA	\$4,406,551					\$4,406,551	
	ACSU	\$7,435,868					\$7,435,868	
	DDR	\$159,900					\$159,900	
	EB	\$30,573					\$30,573	
	SA	\$3,000,000					\$3,000,000	
	SU	\$609,088					\$609,088	
CEI	SU	\$2,004,784					\$2,004,784	
Total For Project 433165.1		\$17,808,098					\$17,808,098	

433207.1 NW 9TH AVENUE FROM BROWARD BLVD. TO SISTRUNK BLVD.

PM: Kenzot Jasmin

City: FORT LAUDERDALE

Work Mix: SIDEWALK

Extra Description: MPO PRIORITY #4. DEPARTMENT WILL ADMINISTER THE PROJECT TRANSPORTATION ALTERNATIVES PROJECT FOR 12/13 CYCLE

Cont. Class: TO BE LET

Phase	Fund Code	FY 2014	FY 2015	FY 2016	FY 2017	FY 2018	5 Year Total	Unfunded
P.E.	SU	\$150,000					\$150,000	
	TALT	\$5,000					\$5,000	
Construction	LFP			\$1,279,667			\$1,279,667	
	TALT			\$64,392			\$64,392	
	TALU			\$937,746			\$937,746	
CEI	SA			\$68,900			\$68,900	
	TALT			\$40,988			\$40,988	
	TALU			\$61,920			\$61,920	
Total For Project 433207.1		\$155,000		\$2,453,613			\$2,608,613	

	FY 2014	FY 2015	FY 2016	FY 2017	FY 2018	5 Year Total	SIS 2ND 5	Unfunded
HIGHWAY SYSTEM: 06 Total	\$32,187,546	\$6,212,359	\$4,485,950	\$3,058,645	\$9,466,169	\$55,410,669		\$1,528,198

HIGHWAY SYSTEM: 16 OFF STATE HWY SYS/OFF FED SYS

431717.1 NW NEIGHBORHOOD PHASE III FROM NW 6 ST TO NW 7 STREET

PM: Ronald Wallace

City: FORT LAUDERDALE

Work Mix: SIDEWALK

Extra Description:

2011 ENHANCEMENT - SPONSOR CITY OF FT.LAUDERDALE 2011 MPO RANKING #02. PROJECT ADMINISTERED BY FDOT SE FUNDS SOFTMATCH 100% FEDERAL FUNDS LOCATIONS:NW 15 TERR & NW 15 WAY & NW 16 AVE & NW 17 AVE & NW 18 AVE & NW 6 ST TO NW 7 ST NW 6TH PLACE AND NW 6TH CT

Cont. Class: TO BE LET

Phase	Fund Code	FY 2014	FY 2015	FY 2016	FY 2017	FY 2018	5 Year Total	Unfunded	
P.E.	SU	\$150,000					\$150,000		
	TALT	\$4,903					\$4,903		
Construction	LFP		\$1,441,766				\$1,441,766		
	TALT		\$83,234				\$83,234		
	TALU		\$1,646,397				\$1,646,397		
CEI	TALT		\$108,561				\$108,561		
	TALU		\$1,192				\$1,192		
Total For Project 431717.1		\$154,903	\$3,281,150				\$3,436,053		
		FY 2014	FY 2015	FY 2016	FY 2017	FY 2018	5 Year Total	SIS 2ND 5	Unfunded
HIGHWAY SYSTEM: 16 Total		\$154,903	\$3,281,150				\$3,436,053		
BROWARD Total		\$586,079,988	\$75,451,453	\$54,710,801	\$34,484,285	\$82,886,993	\$833,613,520	\$173,902,120	\$89,345,992

Glossary of Terms and Accronyms

Box	Funds for supplementals, overruns, litigation, AC conversions
Capital Improvement / Operating	Capital Improvements and/or Operating Costs
CEI	Construction Engineering Inspection
Design Build	Includes all phases, let as one contract for PE, Construction. Let in the District
District Contract	Contracts let in the District
Extern Mngd (Not LAP)	Joint Particiapation Agreement - Interagency method to exchange funds
FM #	Financial Management Number, aka Financial Project ID
Force Account	Force account / external
JPA	Joint Particiapation Agreement - Interagency method to exchange funds
Local Agcy Pgm (LAP)	Local Agency Program - Interagency method to exchange funds
PD&E	Project Development and Environmental (studies)
PE	Preliminary Engineering
PTO	Public Transportation
R/W	Right of Way
ROW	Right of Way
ROW Adv. Acq.	Advanced Acquisition of Right of Way only.
SA	Supplemental Agreement
To Be Let	Contract let in Tallahassee